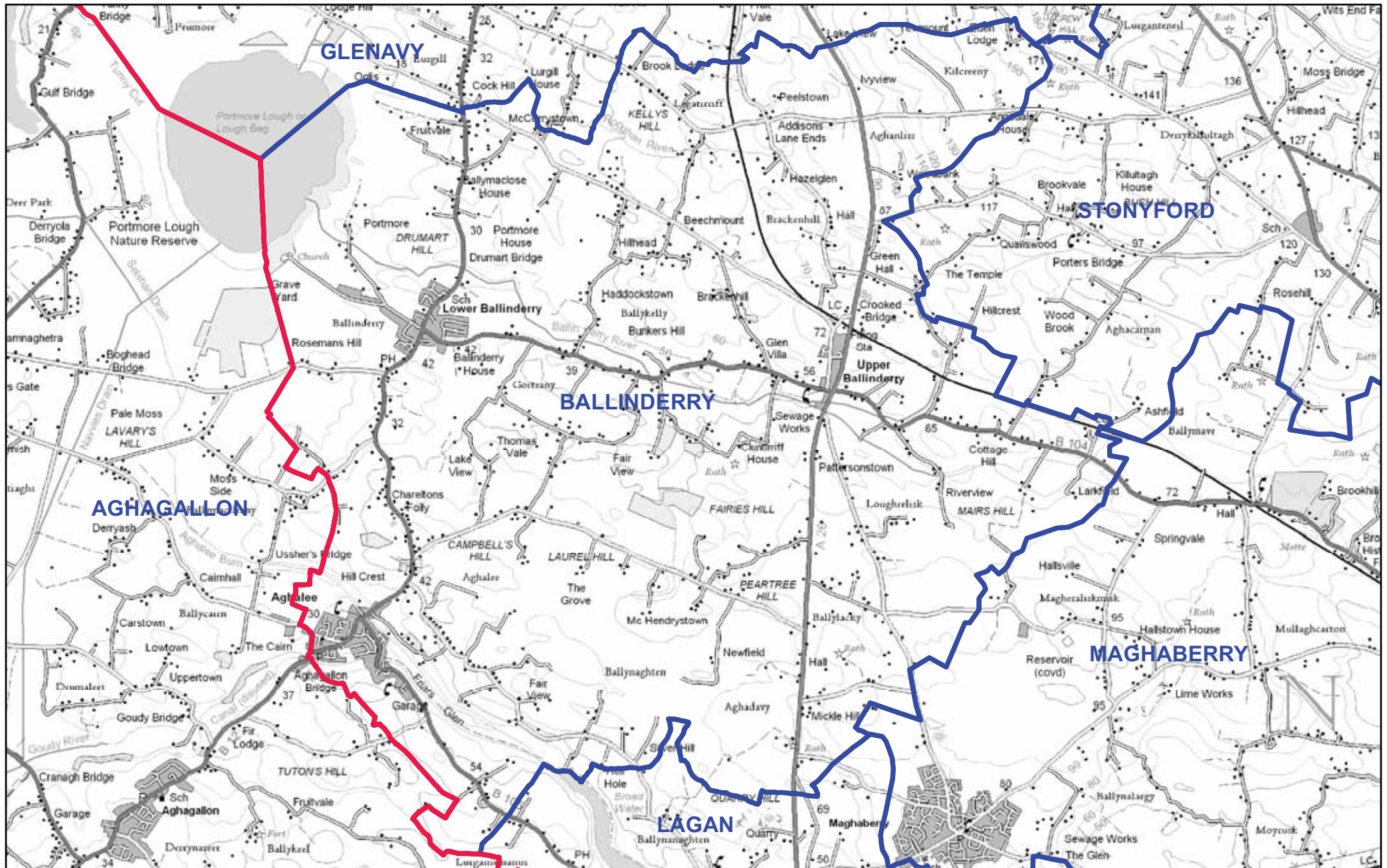


LISBURN AND CASTLEREAGH - BALLINDERRY



- Ward Boundaries
- Local Government Boundary
- Scale 1:30,000

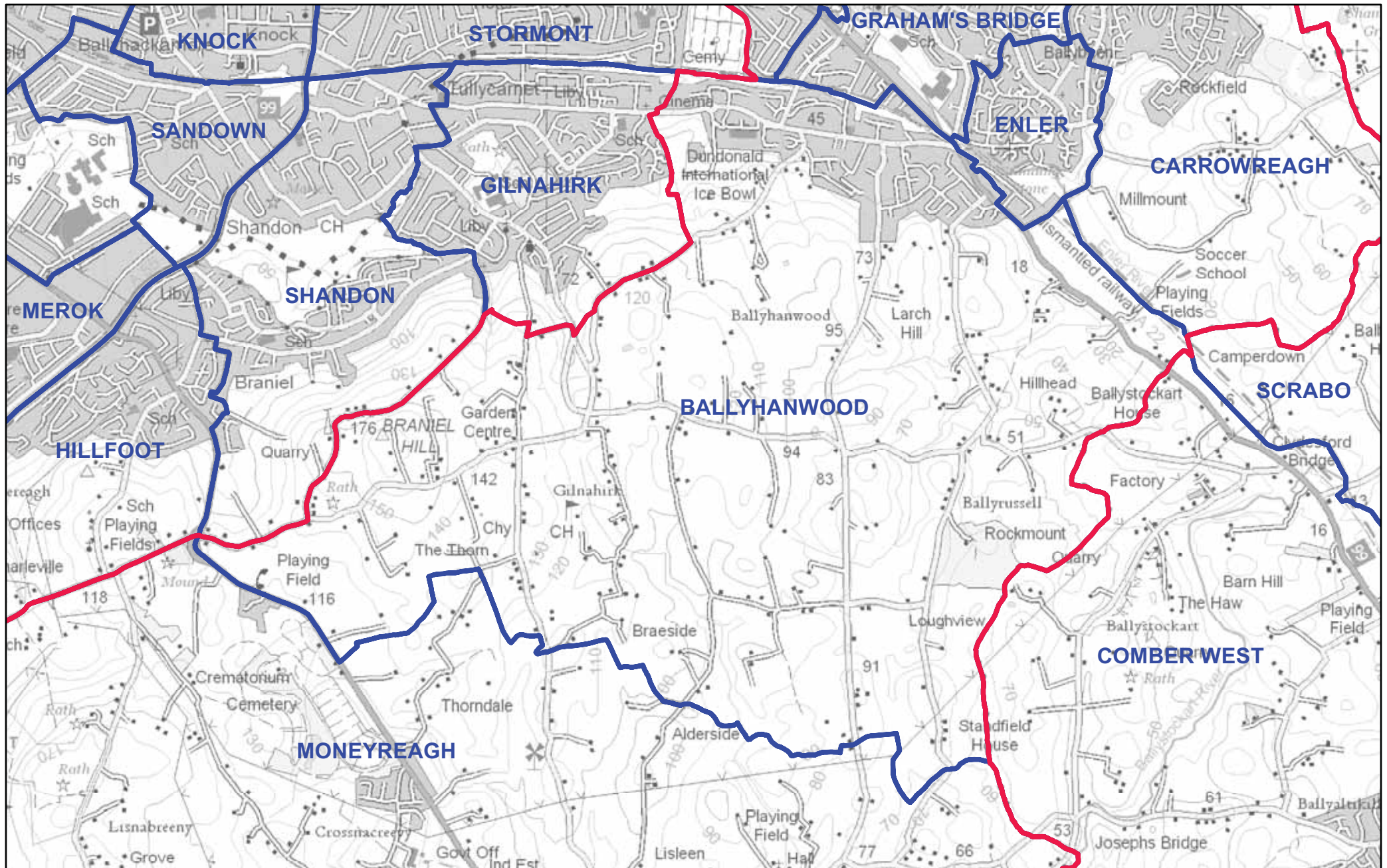


Produce by LAND & PROPERTY SERVICES
Colby House, Stranmillis Court, MALONE LOWER, Belfast, BT9 5BJ.
Website: www.lpsni.gov.uk

Except as otherwise permitted under the Copyright, Design and Patents Act, 1988, this publication may only be reproduced, stored or transmitted in any form or by any means with the prior permission of Land & Property Services. Anyone wishing to reproduce Land & Property Services material, or use it as a basis for further publication, must obtain a licence from our copyright branch. Ordnance Survey for Northern Ireland's Land & Property Services and their logos are the property of the Department of Finance and Personnel.

© Crown Copyright and Database Right 2012
Permit No. 12087

LISBURN AND CASTLEREAGH - BALLYHANWOOD



— Ward Boundaries
— Local Government Boundary
 Scale 1:20,000

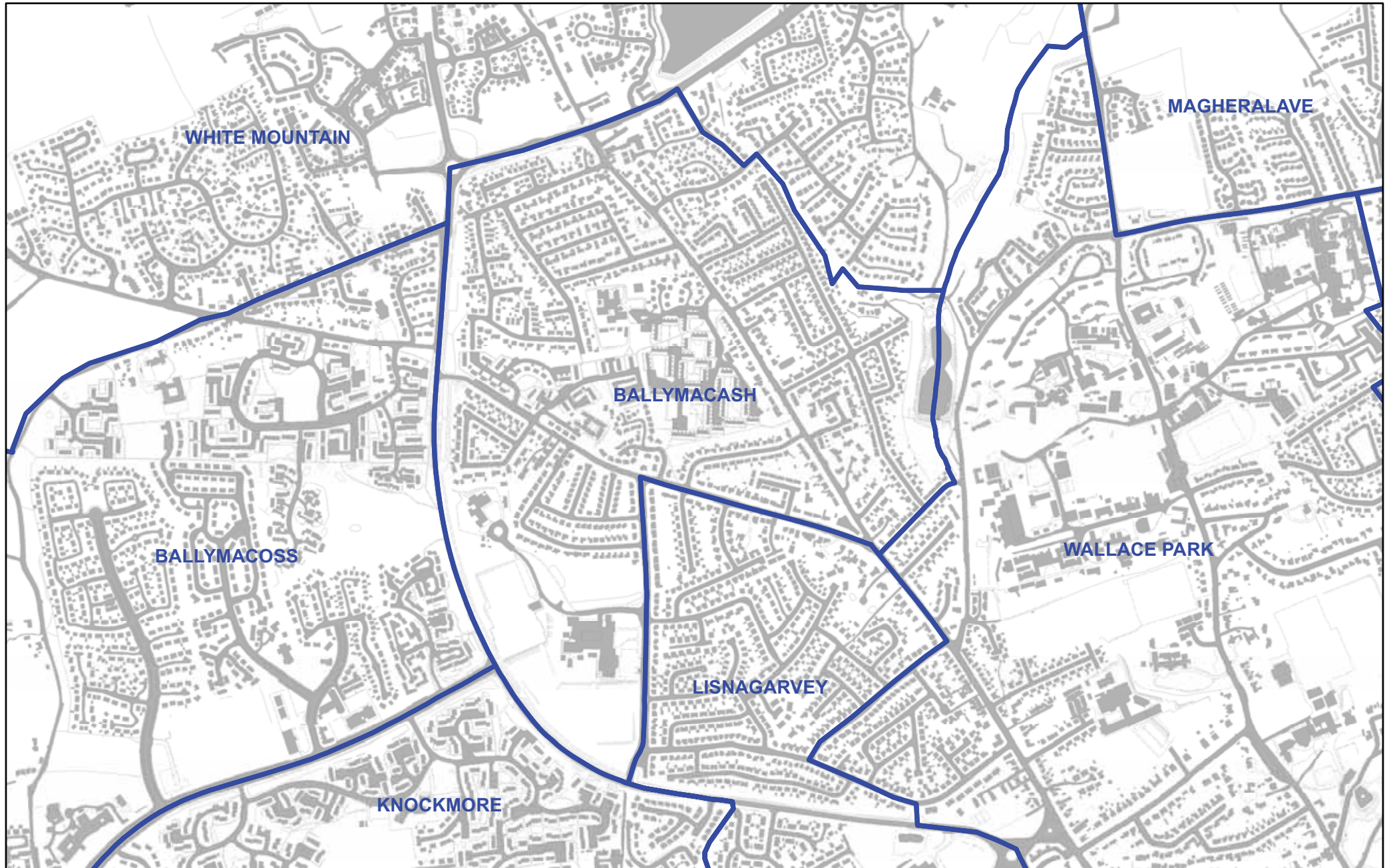


Produce by LAND & PROPERTY SERVICES
 Colby House, Stranmillis Court, MALONE LOWER, Belfast, BT9 5BJ.
 Website: www.lpsni.gov.uk

Except as otherwise permitted under the Copyright, Design and
 Patents Act, 1988, this publication may only be reproduced, stored
 or transmitted in any form or by any means with the prior permission
 of Land & Property Services. Anyone wishing to reproduce Land &
 Property Services material, or use it as a basis for further
 publication, must obtain a license from our copyright branch.
 Ordnance Survey for Northern Ireland's Land & Property Services
 and their logos are the property of the Department of Finance and
 Personnel.

© Crown Copyright and Database Right 2012
 Permit No. 12087

LISBURN AND CASTLEREAGH - BALLYMACASH



- Ward Boundaries
 - Local Government Boundary
- Scale 1:7,500

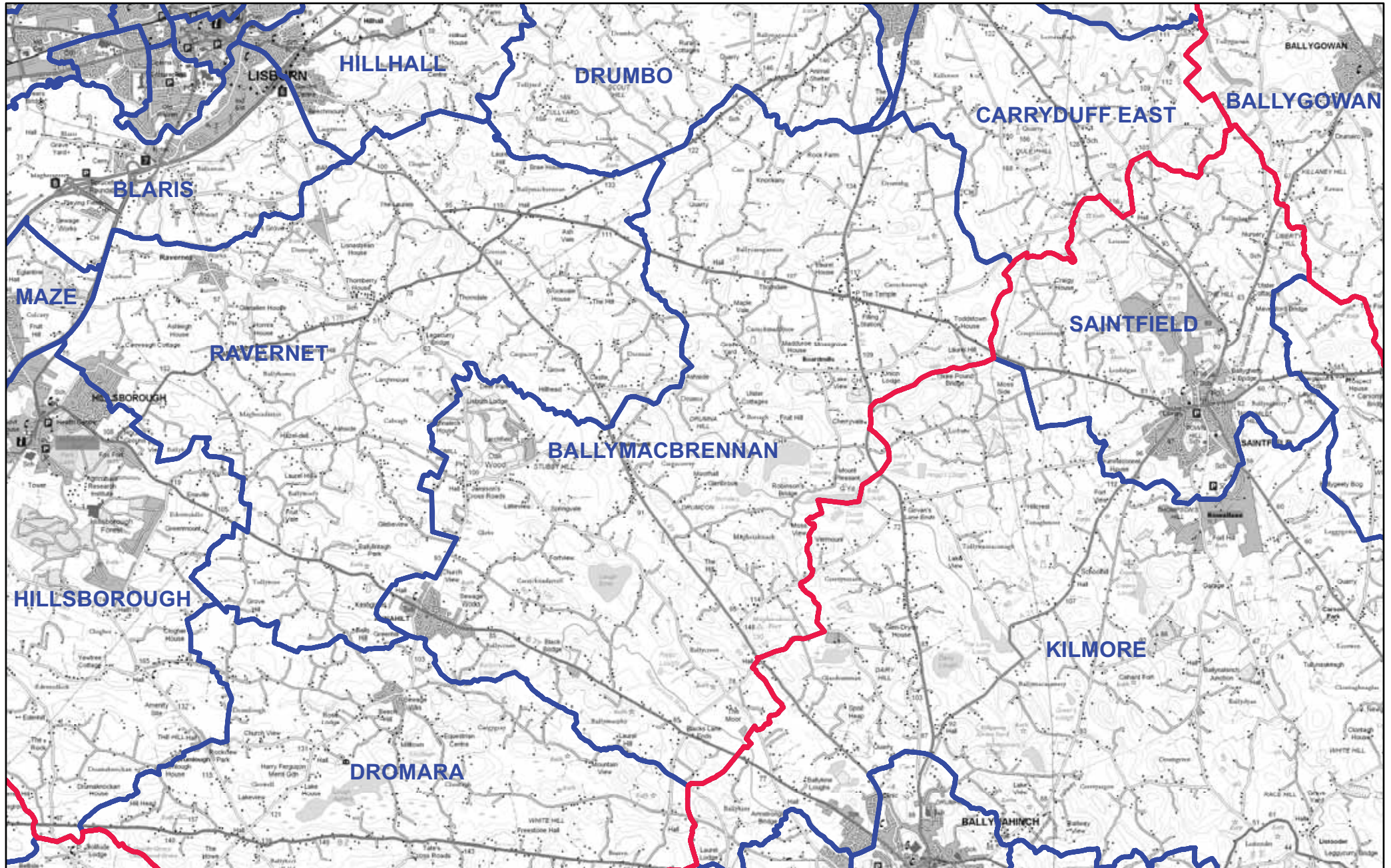




Produce by LAND & PROPERTY SERVICES
Colby House, Stranmillis Court, MALONE LOWER, Belfast, BT9 5BJ.
Website: www.lpsni.gov.uk

Except as otherwise permitted under the Copyright, Design and Patents Act, 1988, this publication may only be reproduced, stored or transmitted in any form or by any means with the prior permission of Land & Property Services. Anyone wishing to reproduce Land & Property Services material, or use it as a basis for further publication, must obtain a license from our copyright branch. Ordnance Survey for Northern Ireland's Land & Property Services and their logos are the property of the Department of Finance and Personnel.

© Crown Copyright and Database Right 2012
Permit No. 12087

LISBURN AND CASTLEREAGH - BALLYMACBRENNAN



 Ward Boundaries
 Local Government Boundary
 Scale 1:50,000

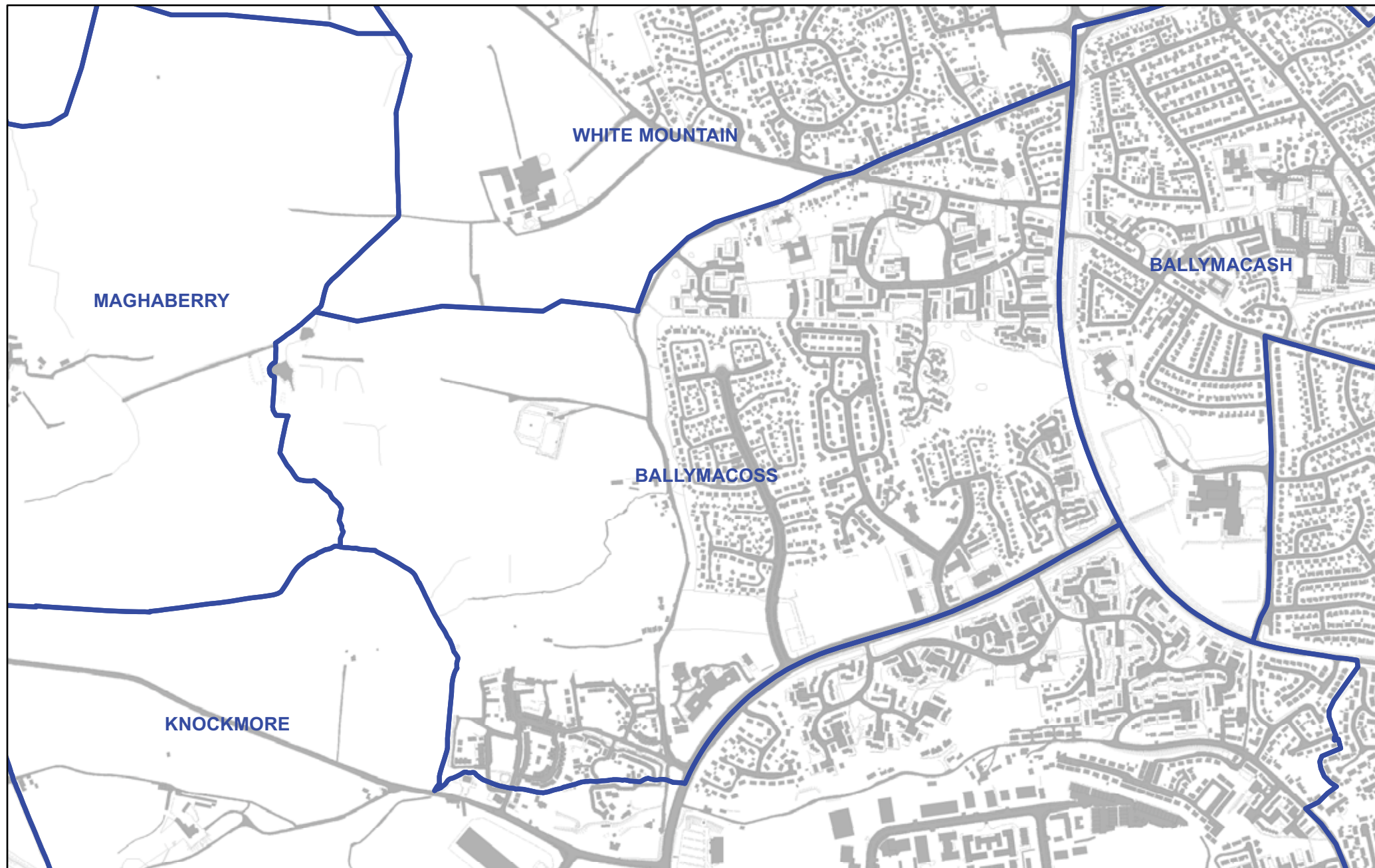


Produce by LAND & PROPERTY SERVICES
 Colby House, Stranmillis Court, MALONE LOWER, Belfast, BT9 5BJ.
 Website: www.lpsni.gov.uk

Except as otherwise permitted under the Copyright, Design and
 Patents Act, 1988, this publication may only be reproduced, stored
 or transmitted in any form or by any means with the prior permission
 of Land & Property Services. Anyone wishing to reproduce Land &
 Property Services material, or use it as a basis for further
 publication, must obtain a licence from our copyright branch.
 Ordnance Survey for Northern Ireland's Land & Property Services
 and their logos are the property of the Department of Finance and
 Personnel.

© Crown Copyright and Database Right 2012
 Permit No. 12087

LISBURN AND CASTLEREAGH - BALLYMACOSS



- Ward Boundaries
- Local Government Boundary
- Scale 1:7,500

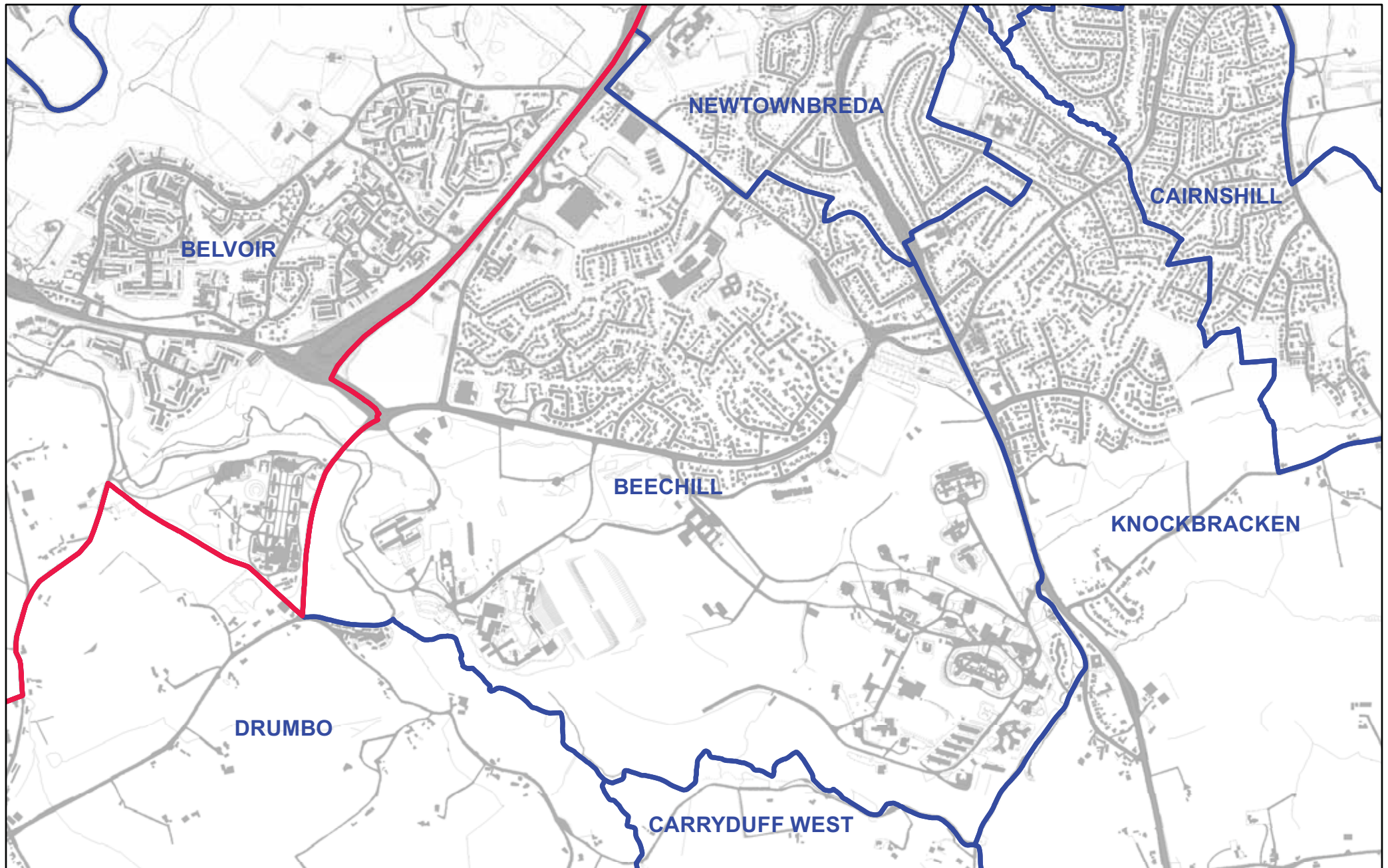




Produce by LAND & PROPERTY SERVICES
Colby House, Stranmillis Court, MALONE LOWER, Belfast, BT9 5BJ.
Website: www.lpsni.gov.uk

Except as otherwise permitted under the Copyright, Design and Patents Act, 1988, this publication may only be reproduced, stored or transmitted in any form or by any means with the prior permission of Land & Property Services. Anyone wishing to reproduce Land & Property Services material, or use it as a basis for further publication, must obtain a license from our copyright branch. Ordnance Survey for Northern Ireland's Land & Property Services and their logos are the property of the Department of Finance and Personnel.

© Crown Copyright and Database Right 2012
Permit No. 12087

LISBURN AND CASTLEREAGH - BEECHILL



 Ward Boundaries
 Local Government Boundary
 Scale 1:10,000

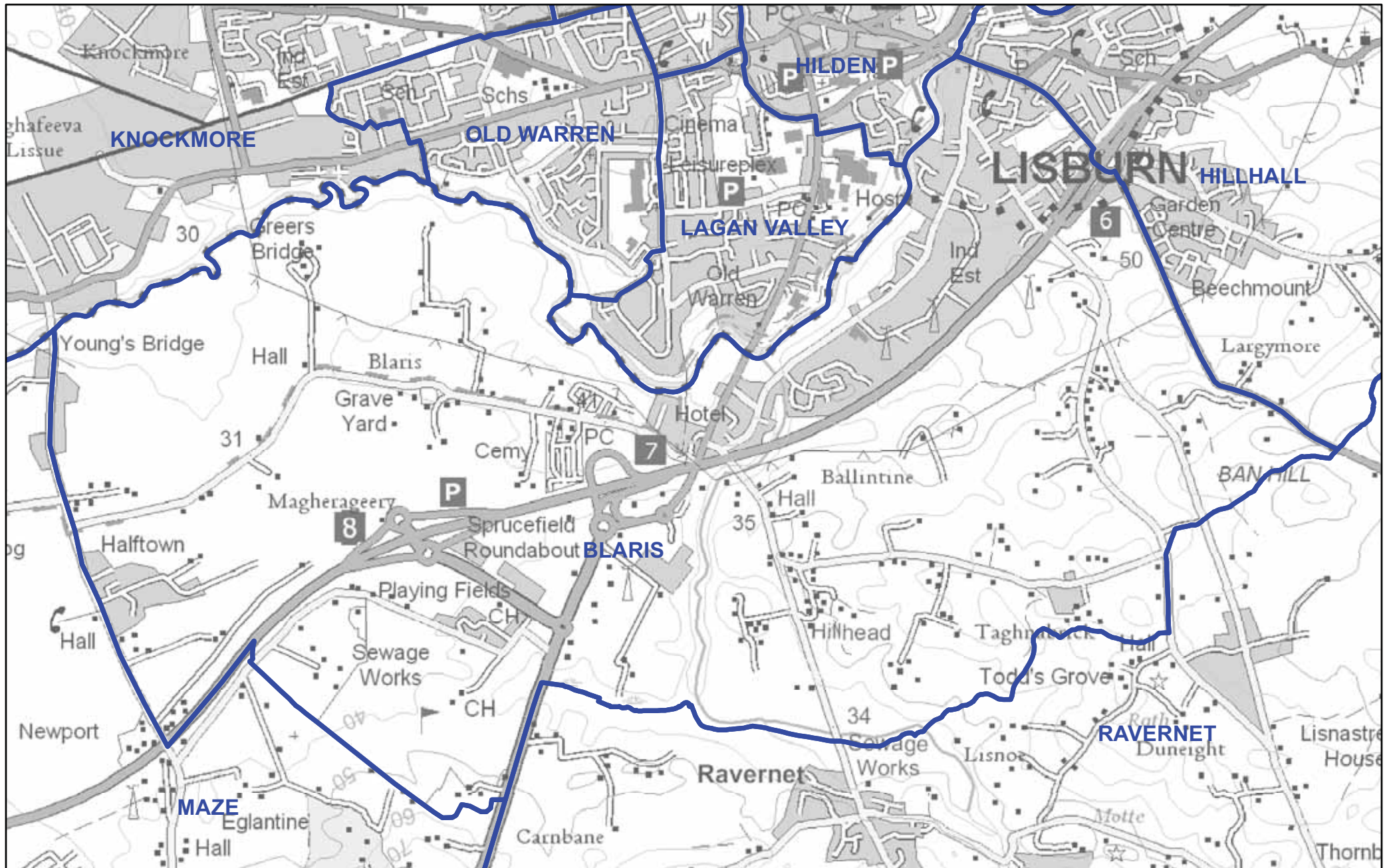


Produce by LAND & PROPERTY SERVICES
 Colby House, Stranmillis Court, MALONE LOWER, Belfast, BT9 5BJ.
 Website: www.lpsni.gov.uk

Except as otherwise permitted under the Copyright, Design and
 Patents Act, 1988, this publication may only be reproduced, stored
 or transmitted in any form or by any means with the prior permission
 of Land & Property Services. Anyone wishing to reproduce Land &
 Property Services material, or use it as a basis for further
 publication, must obtain a licence from our copyright branch.
 Ordnance Survey for Northern Ireland's Land & Property Services
 and their logos are the property of the Department of Finance and
 Personnel.

© Crown Copyright and Database Right 2012
 Permit No. 12087

LISBURN AND CASTLEREAGH - BLARIS



— Ward Boundaries
— Local Government Boundary
 Scale 1:15,000

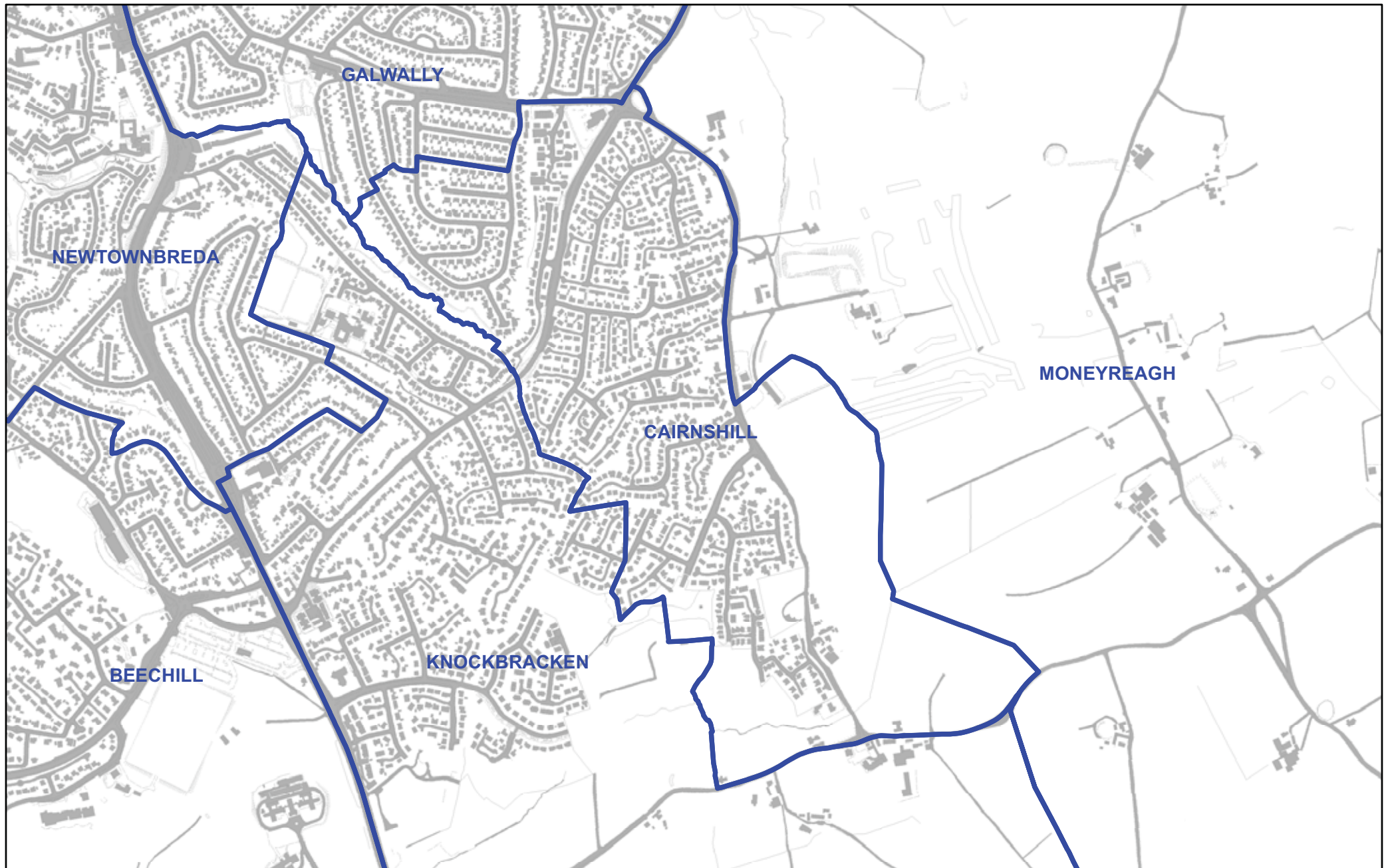


Except as otherwise permitted under the Copyright, Design and Patents Act, 1988, this publication may only be reproduced, stored or transmitted in any form or by any means with the prior permission of Land & Property Services. Anyone wishing to reproduce Land & Property Services material, or use it as a basis for further publication, must obtain a license from our copyright branch. Ordnance Survey for Northern Ireland's Land & Property Services and their logos are the property of the Department of Finance and Personnel.

Produce by LAND & PROPERTY SERVICES
 Colby House, Stranmillis Court, MALONE LOWER, Belfast, BT9 5BJ.
 Website: www.lpsni.gov.uk

© Crown Copyright and Database Right 2012
 Permit No. 12087

LISBURN AND CASTLEREAGH - CAIRNSHILL



— Ward Boundaries
— Local Government Boundary
 Scale 1:7,500

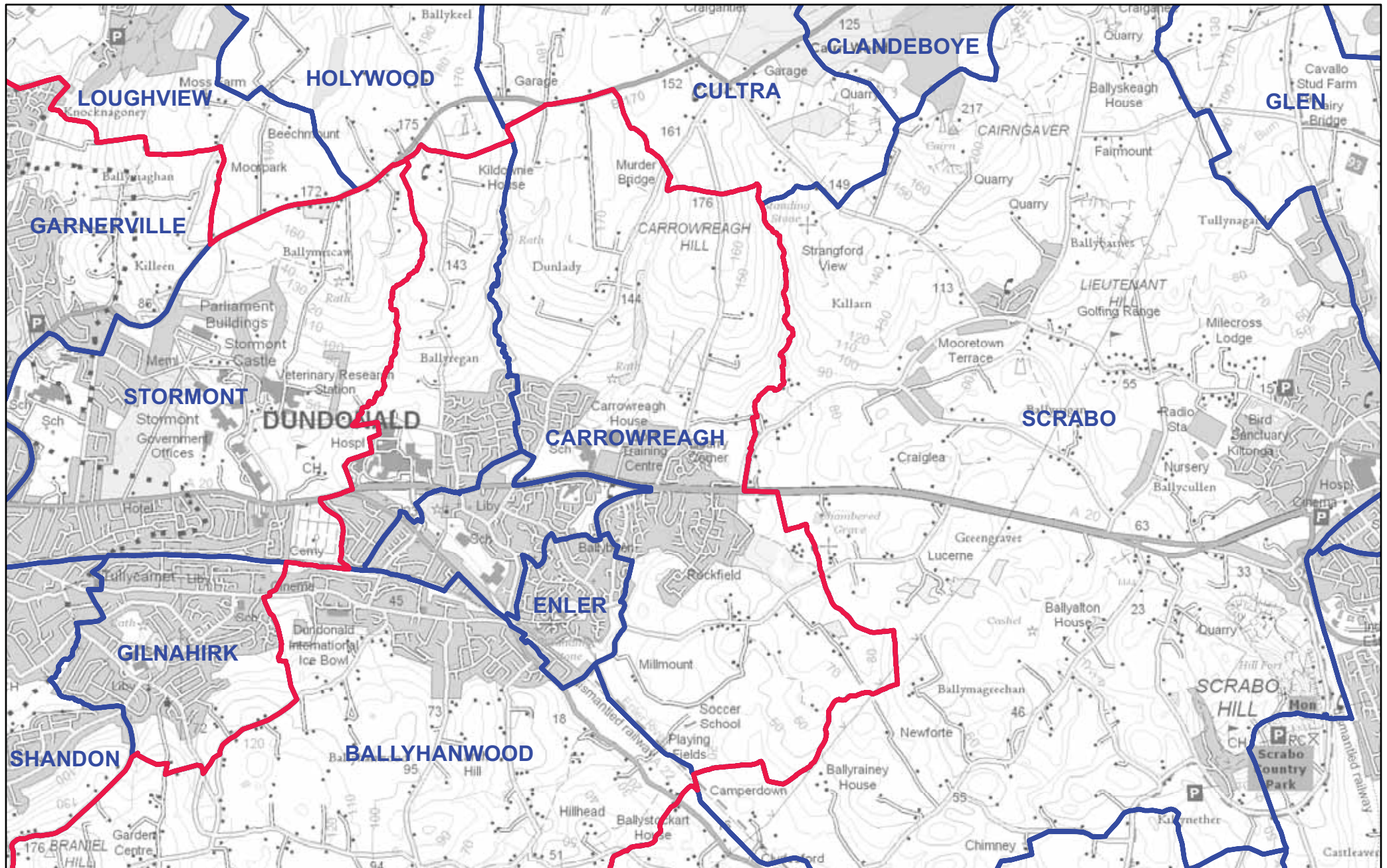


Produce by LAND & PROPERTY SERVICES
 Colby House, Stranmillis Court, MALONE LOWER, Belfast, BT9 5BJ.
 Website: www.lpsni.gov.uk

Except as otherwise permitted under the Copyright, Design and Patents Act, 1988, this publication may only be reproduced, stored or transmitted in any form or by any means with the prior permission of Land & Property Services. Anyone wishing to reproduce Land & Property Services material, or use it as a basis for further publication, must obtain a license from our copyright branch. Ordnance Survey for Northern Ireland's Land & Property Services and their logos are the property of the Department of Finance and Personnel.

© Crown Copyright and Database Right 2012
 Permit No. 12087

LISBURN AND CASTLEREAGH - CARROWREAGH



— Ward Boundaries
— Local Government Boundary
 Scale 1:25,000

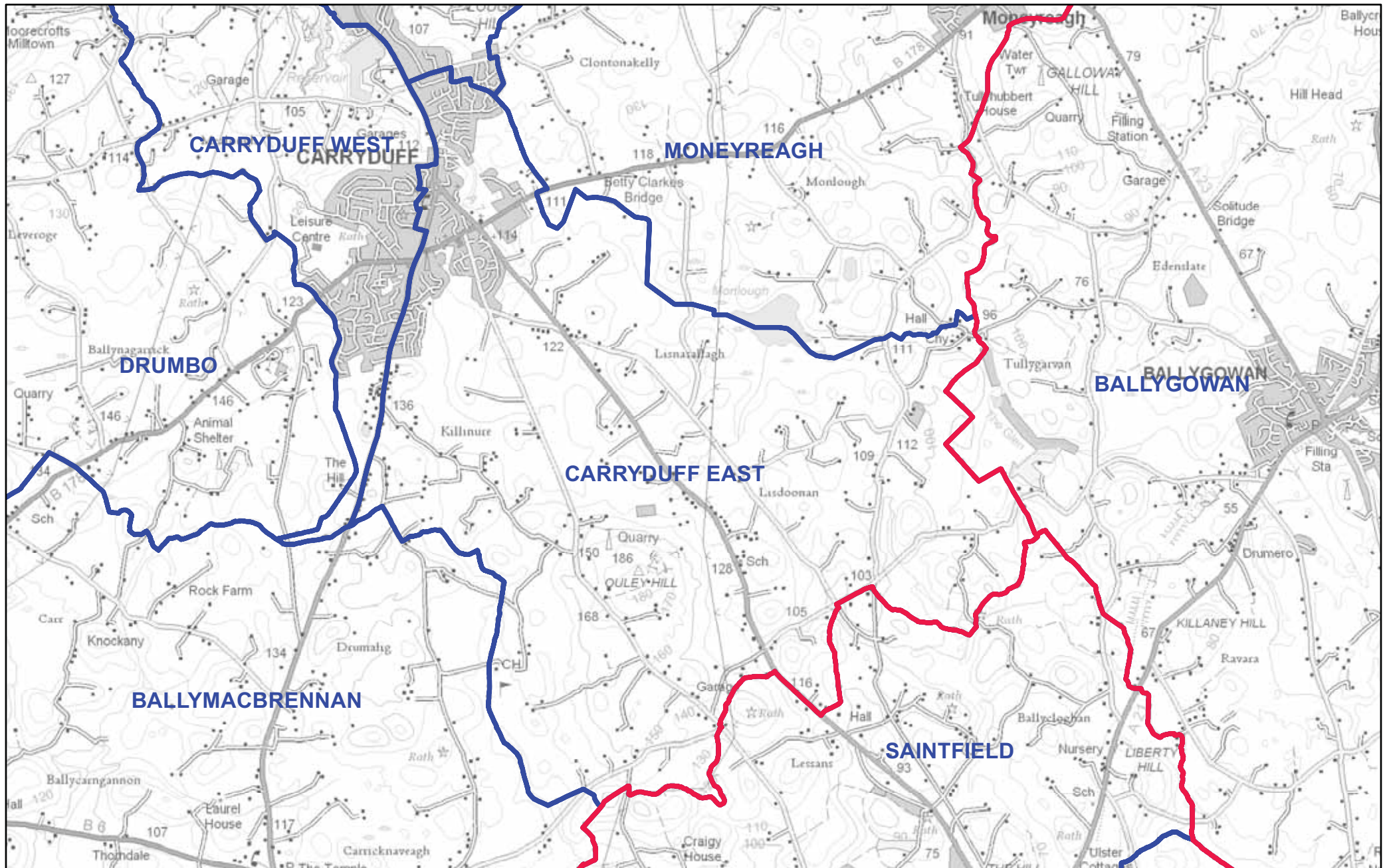




Except as otherwise permitted under the Copyright, Design and Patents Act, 1988, this publication may only be reproduced, stored or transmitted in any form or by any means with the prior permission of Land & Property Services. Anyone wishing to reproduce Land & Property Services material, or use it as a basis for further publication, must obtain a license from our copyright branch. Ordnance Survey for Northern Ireland's Land & Property Services and their logos are the property of the Department of Finance and Personnel.

Produce by LAND & PROPERTY SERVICES
 Colby House, Stranmillis Court, MALONE LOWER, Belfast, BT9 5BJ.
 Website: www.lpsni.gov.uk

© Crown Copyright and Database Right 2012
 Permit No. 12087

LISBURN AND CASTLEREAGH - CARRYDUFF EAST



 Ward Boundaries
 Local Government Boundary
 Scale 1:25,000

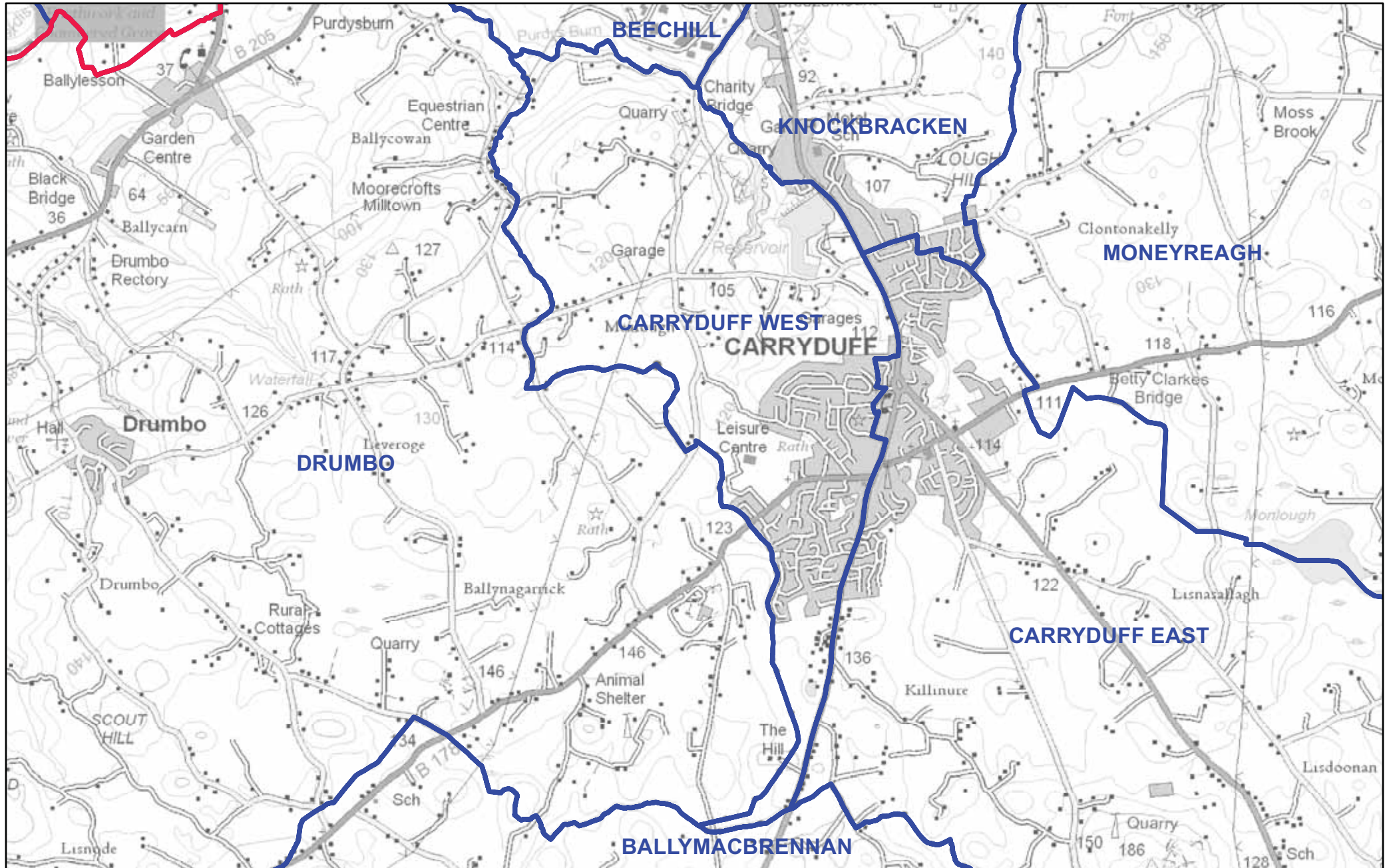




Produce by LAND & PROPERTY SERVICES
 Colby House, Stranmillis Court, MALONE LOWER, Belfast, BT9 5BJ.
 Website: www.lpsni.gov.uk

Except as otherwise permitted under the Copyright, Design and
 Patents Act, 1988, this publication may only be reproduced, stored
 or transmitted in any form or by any means with the prior permission
 of Land & Property Services. Anyone wishing to reproduce Land &
 Property Services material, or use it as a basis for further
 publication, must obtain a license from our copyright branch.
 Ordnance Survey for Northern Ireland's Land & Property Services
 and their logos are the property of the Department of Finance and
 Personnel.

© Crown Copyright and Database Right 2012
 Permit No. 12087

LISBURN AND CASTLEREAGH - CARRYDUFF WEST



 Ward Boundaries
 Local Government Boundary
 Scale 1:20,000



Produce by LAND & PROPERTY SERVICES
 Colby House, Stranmillis Court, MALONE LOWER, Belfast, BT9 5BJ.
 Website: www.lpsni.gov.uk

Except as otherwise permitted under the Copyright, Design and Patents Act, 1988, this publication may only be reproduced, stored or transmitted in any form or by any means with the prior permission of Land & Property Services. Anyone wishing to reproduce Land & Property Services material, or use it as a basis for further publication, must obtain a license from our copyright branch.
 Ordnance Survey for Northern Ireland's Land & Property Services and their logos are the property of the Department of Finance and Personnel.
 © Crown Copyright and Database Right 2012
 Permit No. 12087



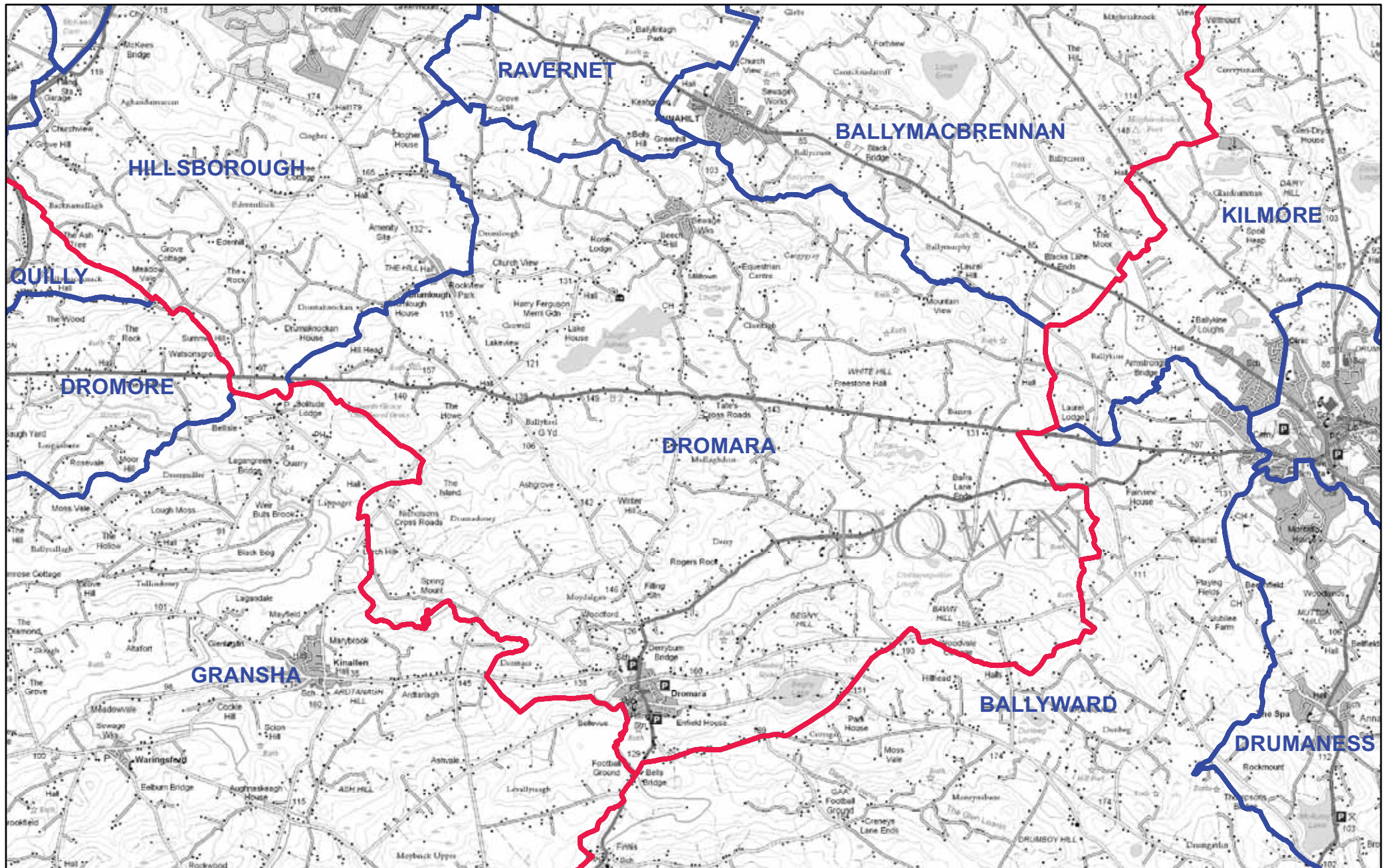
Produce by LAND & PROPERTY SERVICES
Colby House, Stranmillis Court, MALONE LOWER, Belfast, BT9 5BJ.
Website: www.lpsni.gov.uk

Except as otherwise permitted under the Copyright, Design and Patents Act, 1988, this publication may only be reproduced, stored or transmitted in any form or by any means with the prior permission of Land & Property Services. Anyone wishing to reproduce Land & Property Services material, or use it as a basis for further publication, must obtain a licence from our copyright branch.

Ordnance Survey for Northern Ireland® Land & Property Services and their logos are the property of the Department of Finance and Personal.

© Crown Copyright and Database Right 2012
Permit No. 12087

LISBURN AND CASTLEREAGH - DROMARA



— Ward Boundaries
— Local Government Boundary
 Scale 1:40,000

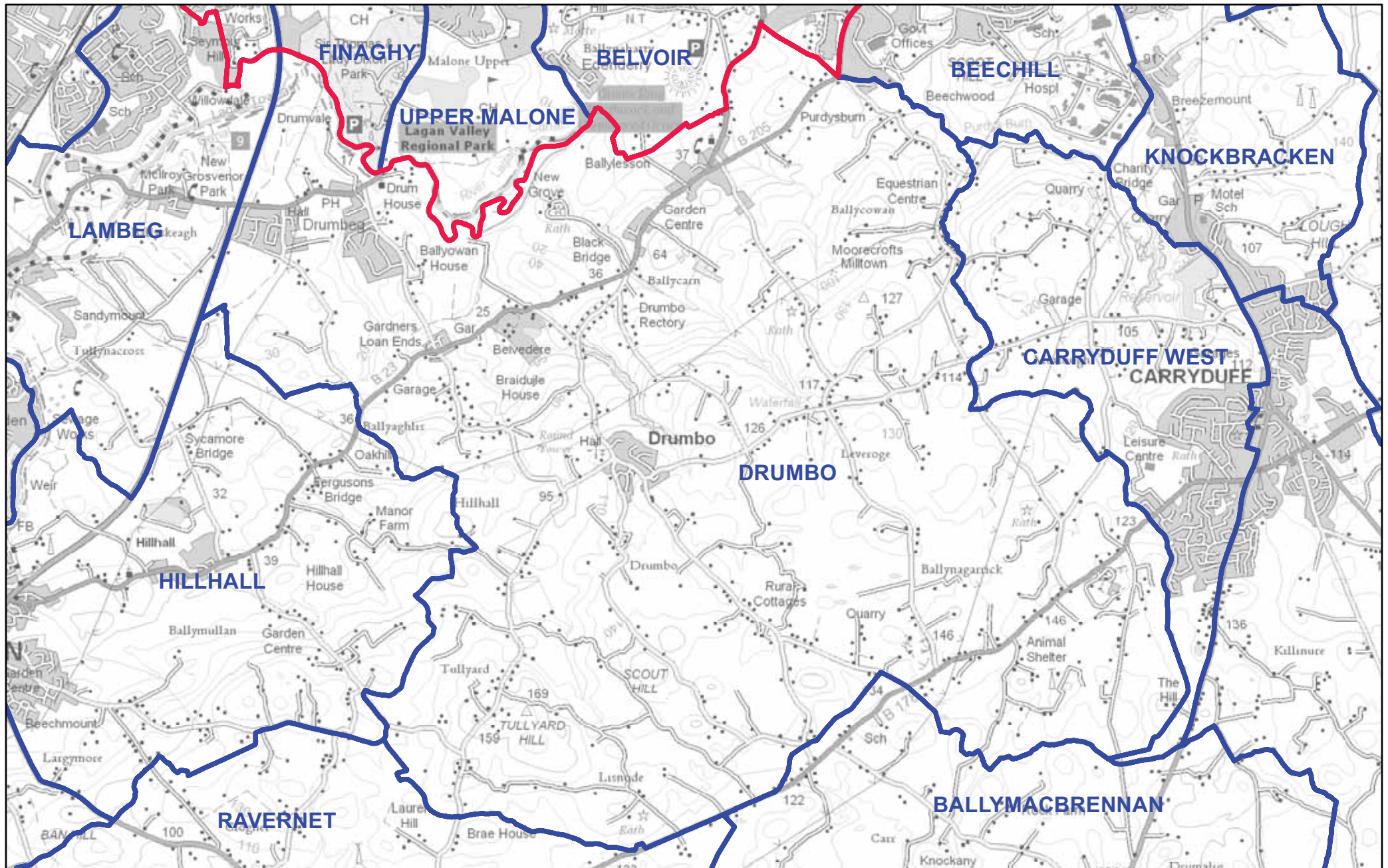


Produced by LAND & PROPERTY SERVICES
 Colby House, Stramills Court, MALONE LOWER, Belfast, BT9 5BJ.
 Website: www.lpsni.gov.uk

Except as otherwise permitted under the Copyright, Design and
 Patents Act, 1988, this publication may only be reproduced, stored
 or transmitted in any form or by any means with the prior permission
 of Land & Property Services. Anyone wishing to reproduce Land &
 Property Services material, or use it as a basis for further
 publication, must obtain a license from our copyright branch.
 Ordnance Survey for Northern Ireland's Land & Property Services
 and their logos are the property of the Department of Finance and
 Personnel.

© Crown Copyright and Database Right 2012
 Permit No. 12087

LISBURN AND CASTLEREAGH - DRUMBO



— Ward Boundaries
— Local Government Boundary
 Scale 1:25,000

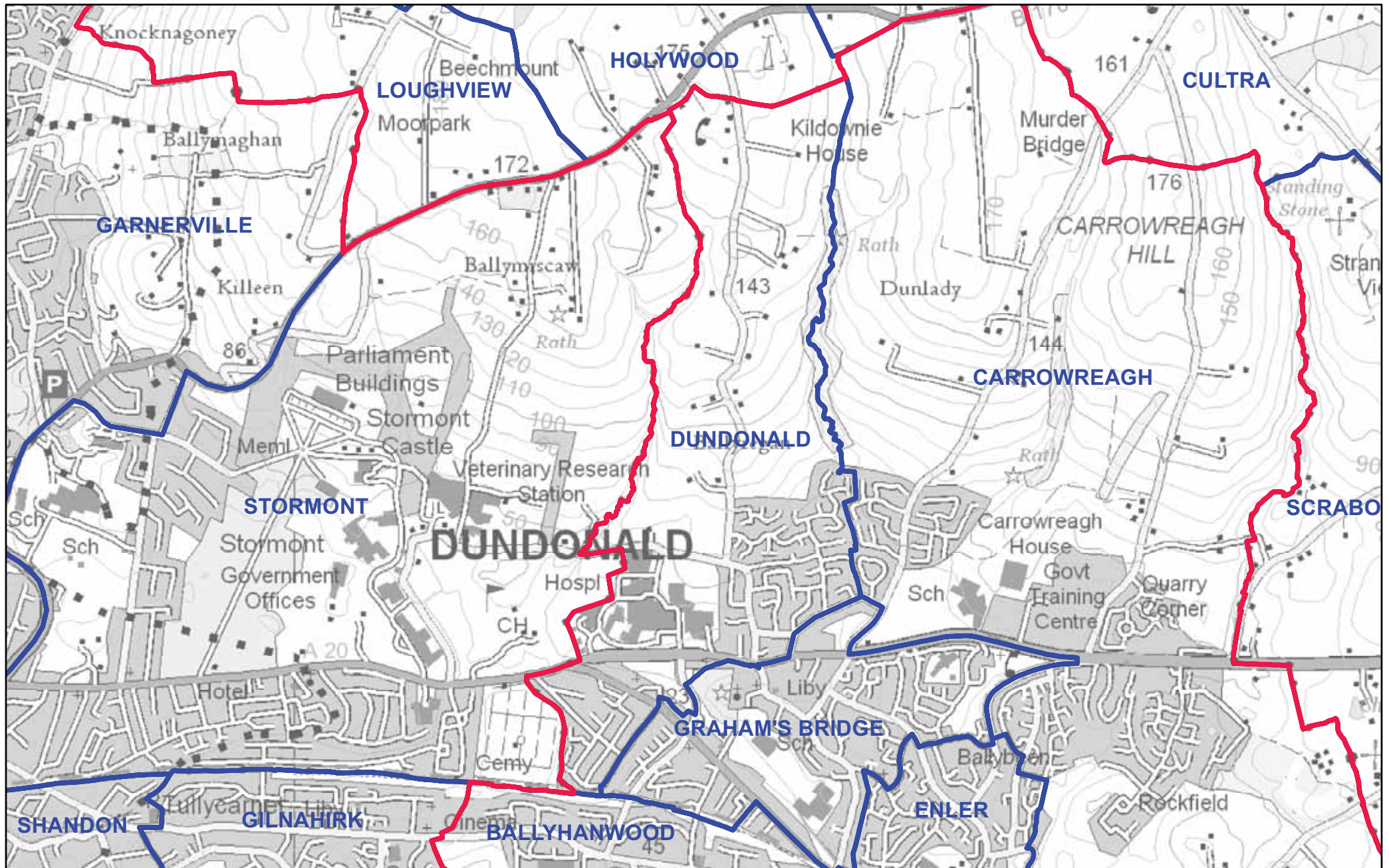




Produce by LAND & PROPERTY SERVICES
 Colby House, Stranmillis Court, MALONE LOWER, Belfast, BT9 5BJ.
 Website: www.lpsni.gov.uk

Except as otherwise permitted under the Copyright, Design and
 Patents Act, 1988, this publication may only be reproduced, stored
 or transmitted in any form or by any means with the prior permission
 of Land & Property Services. Anyone wishing to reproduce Land &
 Property Services material, or use it as a basis for further
 publication, must obtain a license from our copyright branch.
 Ordnance Survey for Northern Ireland's Land & Property Services
 and their logos are the property of the Department of Finance and
 Personnel.

© Crown Copyright and Database Right 2012
 Permit No. 12087

LISBURN AND CASTLEREAGH - DUNDONALD



 Ward Boundaries
 Local Government Boundary
 Scale 1:15,000



Except as otherwise permitted under the Copyright, Design and Patents Act, 1988, this publication may only be reproduced, stored or transmitted in any form or by any means with the prior permission of Land & Property Services. Anyone wishing to reproduce Land & Property Services material, or use it as a basis for further publication, must obtain a licence from our copyright branch. Ordnance Survey for Northern Ireland's Land & Property Services and their logos are the property of the Department of Finance and Personnel.

Produce by LAND & PROPERTY SERVICES
 Colby House, Stranmillis Court, MALONE LOWER, Belfast, BT9 5BJ.
 Website: www.lpsni.gov.uk

© Crown Copyright and Database Right 2012
 Permit No. 12087

LISBURN AND CASTLEREAGH - ENLER



— Ward Boundaries
— Local Government Boundary
Scale 1:5,000

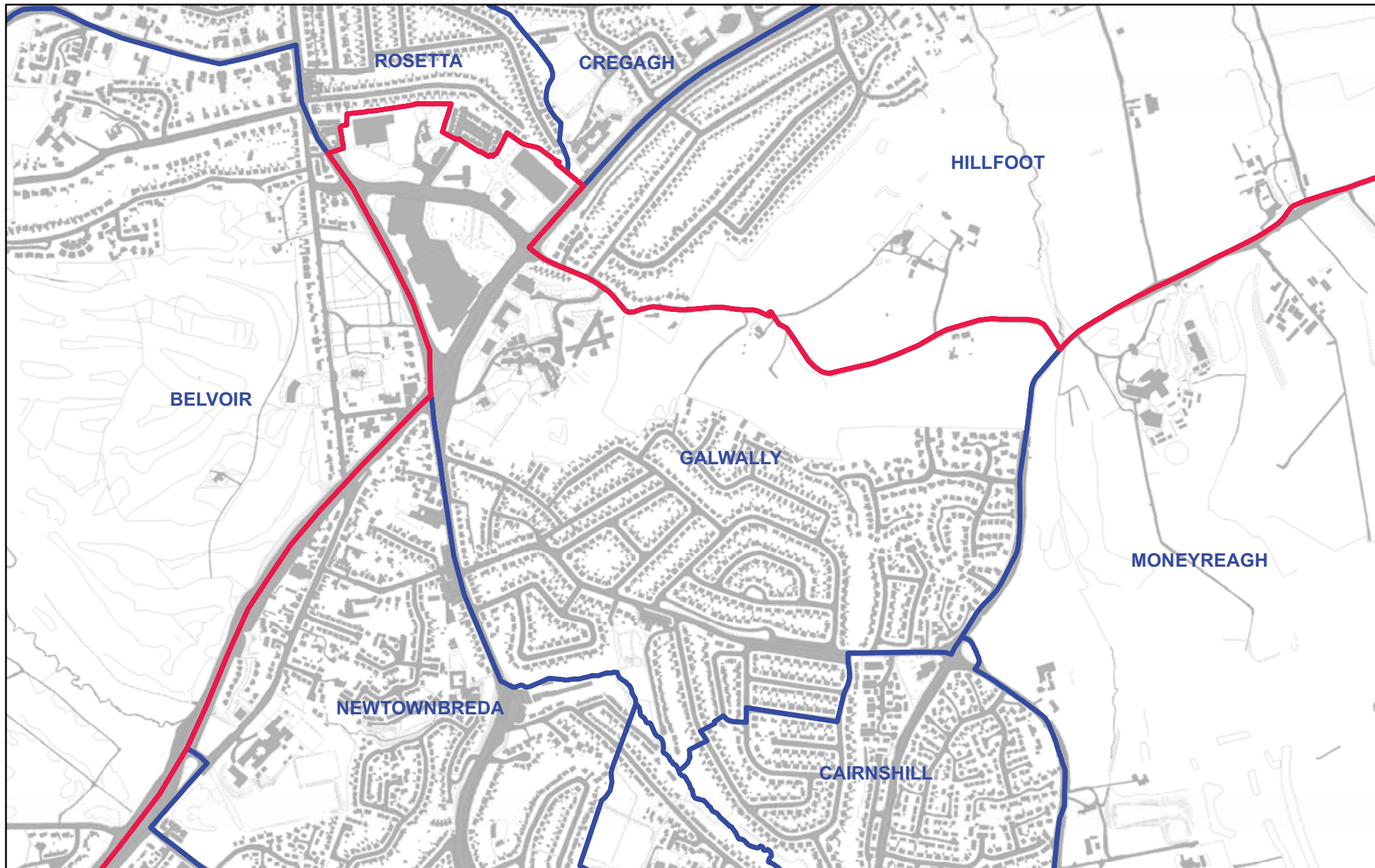


Produce by LAND & PROPERTY SERVICES
Colby House, Stramills Court, MALONE LOWER, Belfast, BT9 5BJ.
Website: www.lpsni.gov.uk

Except as otherwise permitted under the Copyright, Design and Patents Act, 1988, this publication may only be reproduced, stored or transmitted in any form or by any means with the prior permission of Land & Property Services. Anyone wishing to reproduce Land & Property Services material, or use it as a basis for further publication, must obtain a licence from our copyright branch. Ordnance Survey for Northern Ireland's Land & Property Services and their logos are the property of the Department of Finance and Personnel.

© Crown Copyright and Database Right 2012
Permit No. 12087

LISBURN AND CASTLEREAGH - GALWALLY



— Ward Boundaries
— Local Government Boundary
 Scale 1:7,500

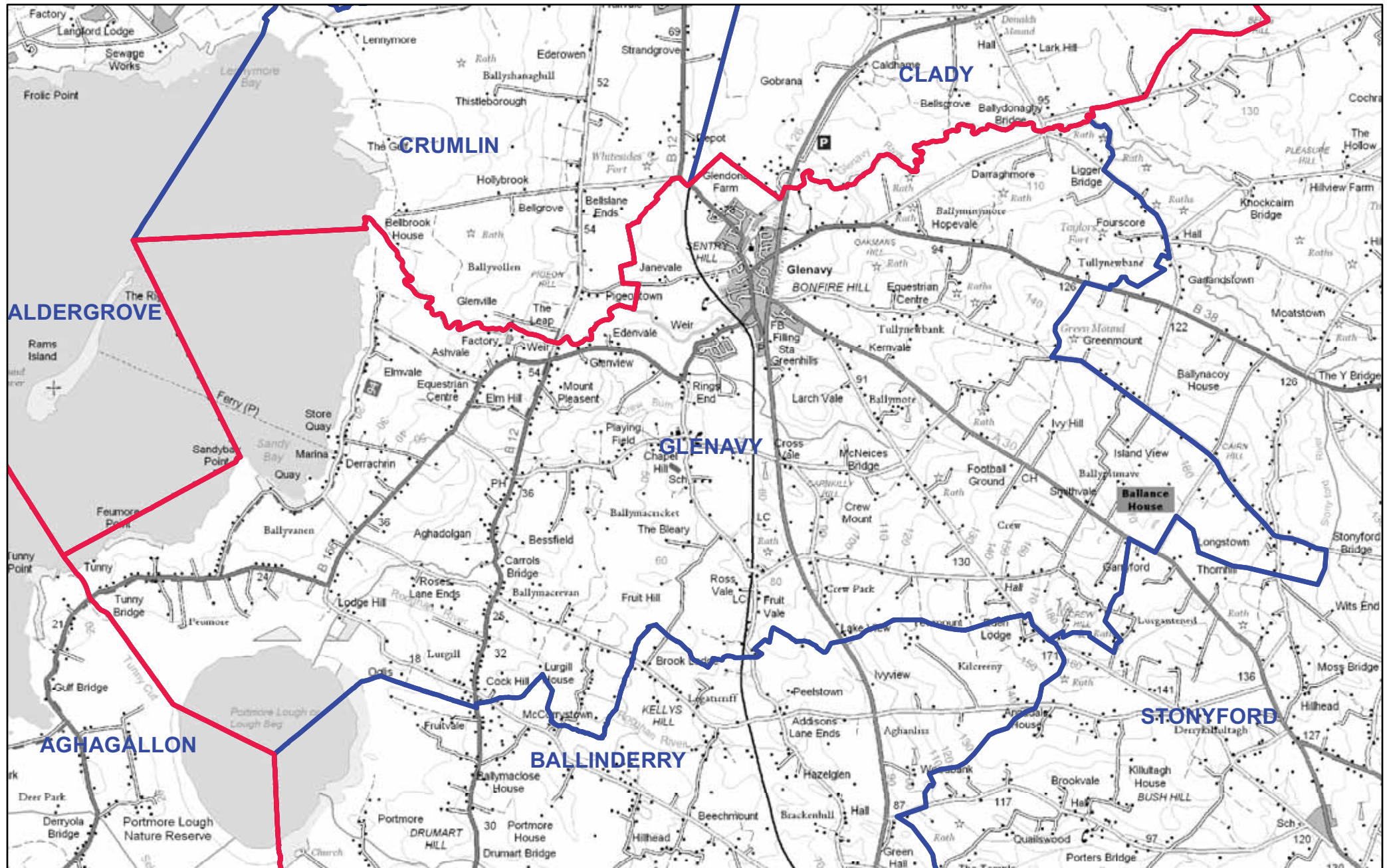


Produce by LAND & PROPERTY SERVICES
 Colby House, Stranmillis Court, MALONE LOWER, Belfast, BT9 5BJ.
 Website: www.lpsni.gov.uk

Except as otherwise permitted under the Copyright, Design and
 Patents Act, 1988, this publication may only be reproduced, stored
 or transmitted in any form or by any means with the prior permission
 of Land & Property Services. Anyone wishing to reproduce Land &
 Property Services material, or use it as a basis for further
 publication, must obtain a licence from our copyright branch.
 Ordnance Survey for Northern Ireland's Land & Property Services
 and their logos are the property of the Department of Finance and
 Personnel.

© Crown Copyright and Database Right 2012
 Permit No. 12087

LISBURN AND CASTLEREAGH - GLENNAVY



— Ward Boundaries
— Local Government Boundary
 Scale 1:30,000

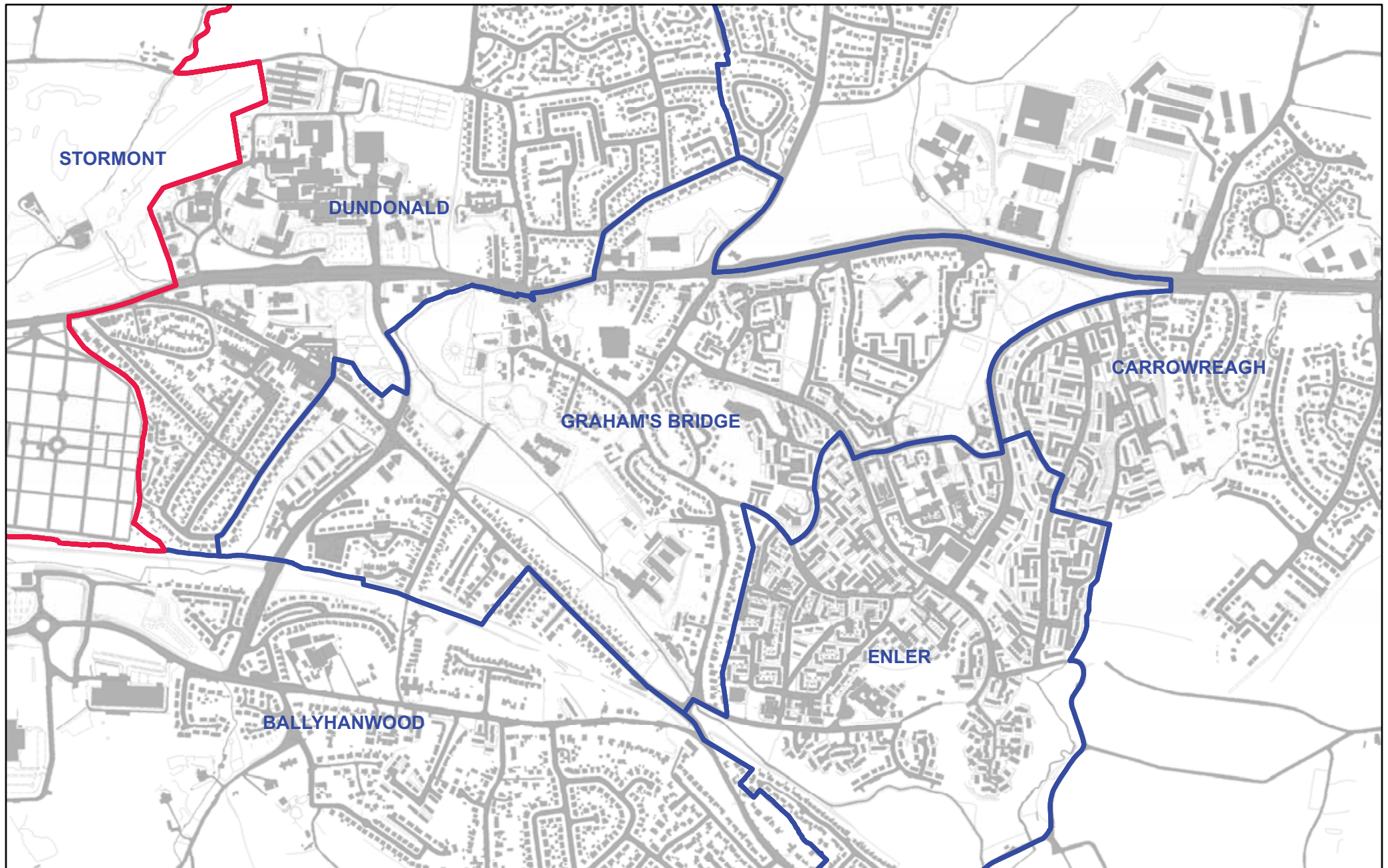


Produced by LAND & PROPERTY SERVICES
 Colby House, Stranmillis Court, MALONE LOWER, Belfast, BT9 5BJ.
 Website: www.lpsni.gov.uk

Except as otherwise permitted under the Copyright, Design and
 Patents Act, 1988, this publication may only be reproduced, stored
 or transmitted in any form or by any means with the prior permission
 of Land & Property Services. Anyone wishing to reproduce Land &
 Property Services material, or use it as a basis for further
 publication, must obtain a license from our copyright branch.
 Ordnance Survey for Northern Ireland's Land & Property Services
 and their logos are the property of the Department of Finance and
 Personnel.

© Crown Copyright and Database Right 2012
 Permit No. 12087

LISBURN AND CASTLEREAGH - GRAHAM'S BRIDGE



— Ward Boundaries
— Local Government Boundary
 Scale 1:7,500

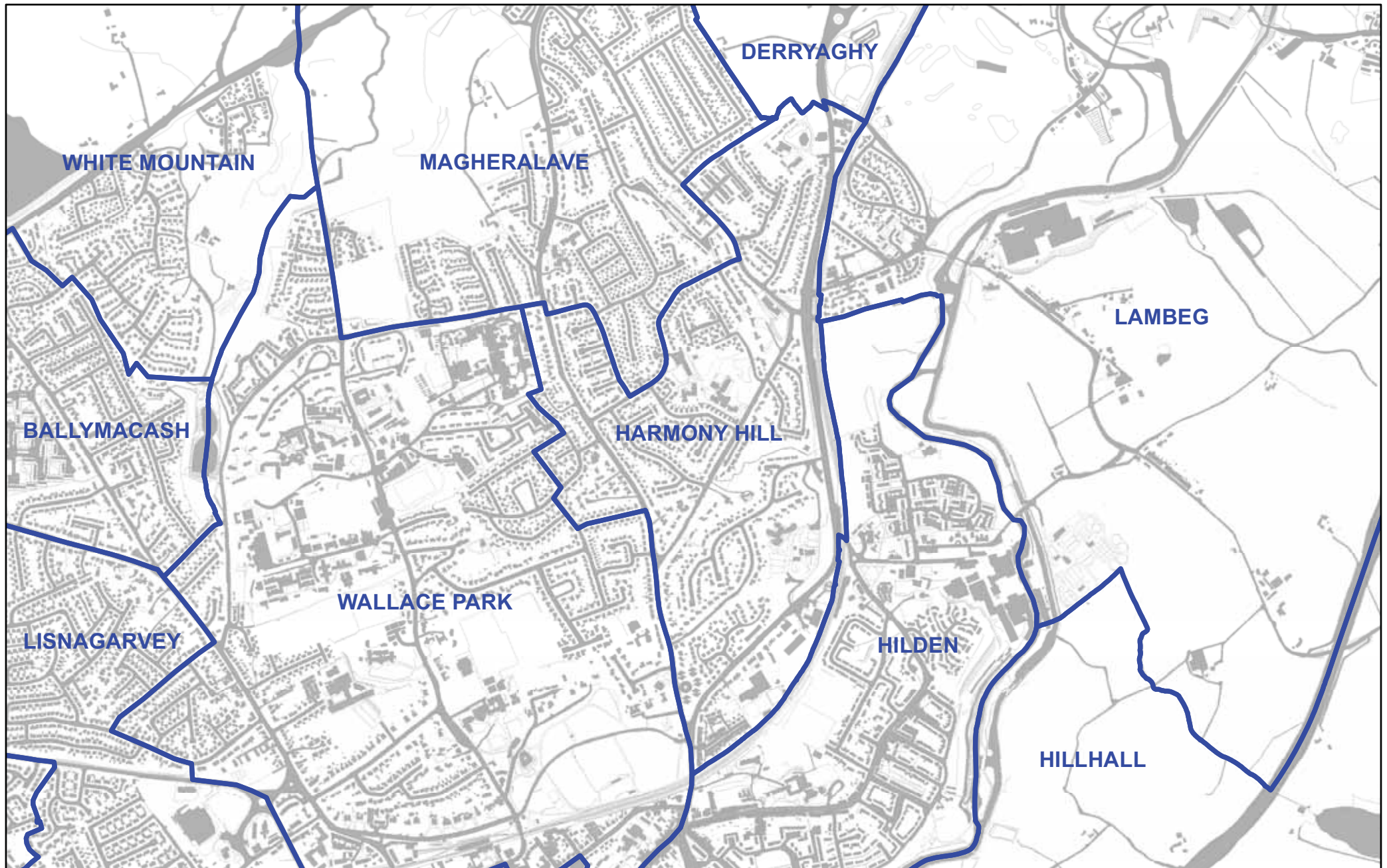


Produce by LAND & PROPERTY SERVICES
 Colby House, Stranmillis Court, MALONE LOWER, Belfast, BT9 5BJ.
 Website: www.lpsni.gov.uk

Except as otherwise permitted under the Copyright, Design and
 Patents Act, 1988, this publication may only be reproduced, stored
 or transmitted in any form or by any means with the prior permission
 of Land & Property Services. Anyone wishing to reproduce Land &
 Property Services material, or use it as a basis for further
 publication, must obtain a licence from our copyright branch.
 Ordnance Survey for Northern Ireland's Land & Property Services
 and their logos are the property of the Department of Finance and
 Personnel.

© Crown Copyright and Database Right 2012
 Permit No. 12087

LISBURN AND CASTLEREAGH - HARMONY HILL



— Ward Boundaries
— Local Government Boundary
 Scale 1:10,000

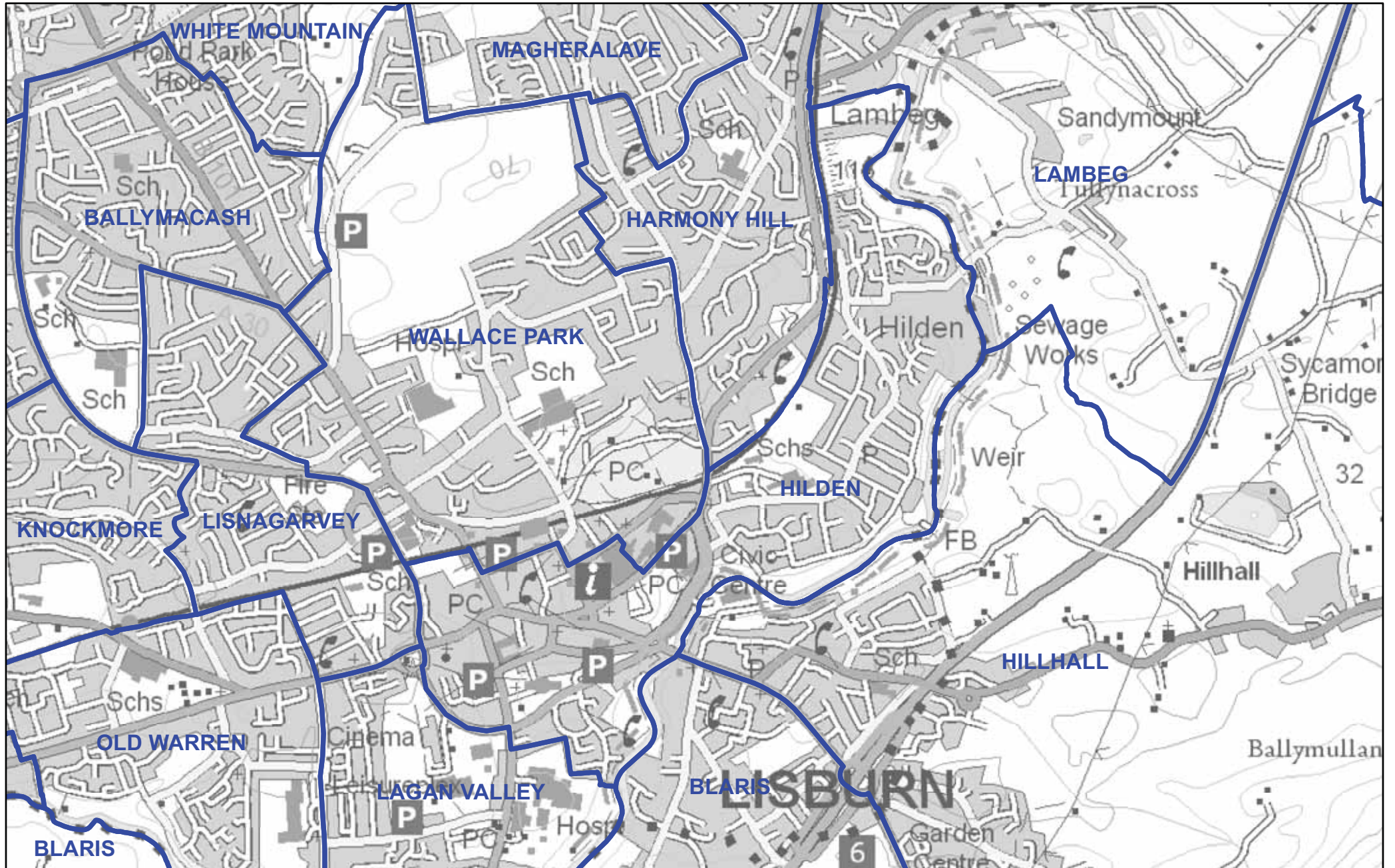


Produce by LAND & PROPERTY SERVICES
 Colby House, Stranmillis Court, MALONE LOWER, Belfast, BT9 5BJ.
 Website: www.lpsni.gov.uk

Except as otherwise permitted under the Copyright, Design and
 Patents Act, 1988, this publication may only be reproduced, stored
 or transmitted in any form or by any means with the prior permission
 of Land & Property Services. Anyone wishing to reproduce Land &
 Property Services material, or use it as a basis for further
 publication, must obtain a license from our copyright branch.
 Ordnance Survey for Northern Ireland's Land & Property Services
 and their logos are the property of the Department of Finance and
 Personnel.

© Crown Copyright and Database Right 2012
 Permit No. 12087

LISBURN AND CASTLEREAGH - HILDEN



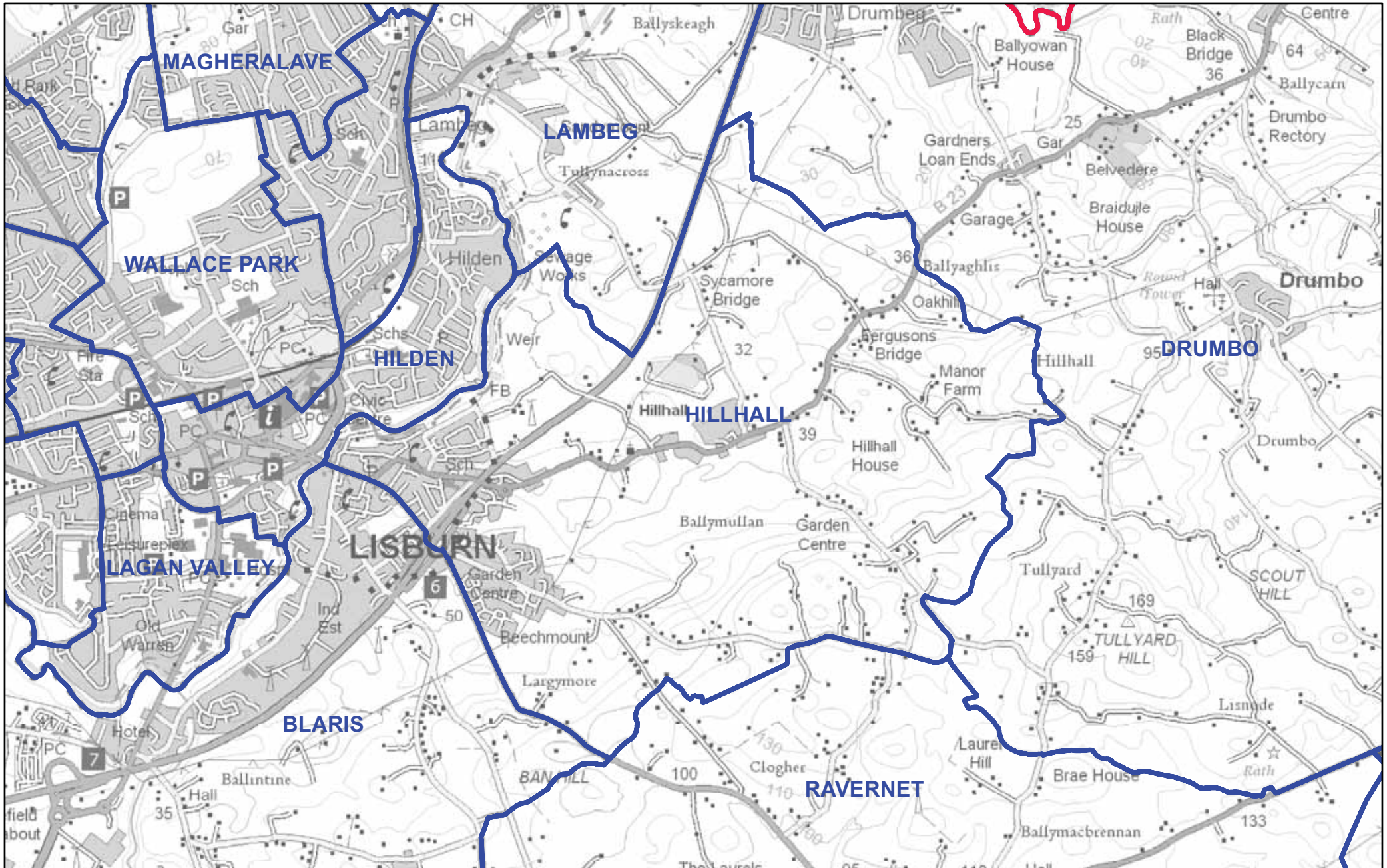
— Ward Boundaries
— Local Government Boundary
 Scale 1:12,500



Produce by LAND & PROPERTY SERVICES
 Colby House, Stranmillis Court, MALONE LOWER, Belfast, BT9 5BJ.
 Website: www.lpsni.gov.uk

Except as otherwise permitted under the Copyright, Design and Patents Act, 1988, this publication may only be reproduced, stored or transmitted in any form or by any means with the prior permission of Land & Property Services. Anyone wishing to reproduce Land & Property Services material, or use it as a basis for further publication, must obtain a licence from our copyright branch. Ordnance Survey for Northern Ireland's Land & Property Services and their logos are the property of the Department of Finance and Personnel.
 © Crown Copyright and Database Right 2012
 Permit No. 12087

LISBURN AND CASTLEREAGH - HILLHALL



— Ward Boundaries
— Local Government Boundary
 Scale 1:20,000

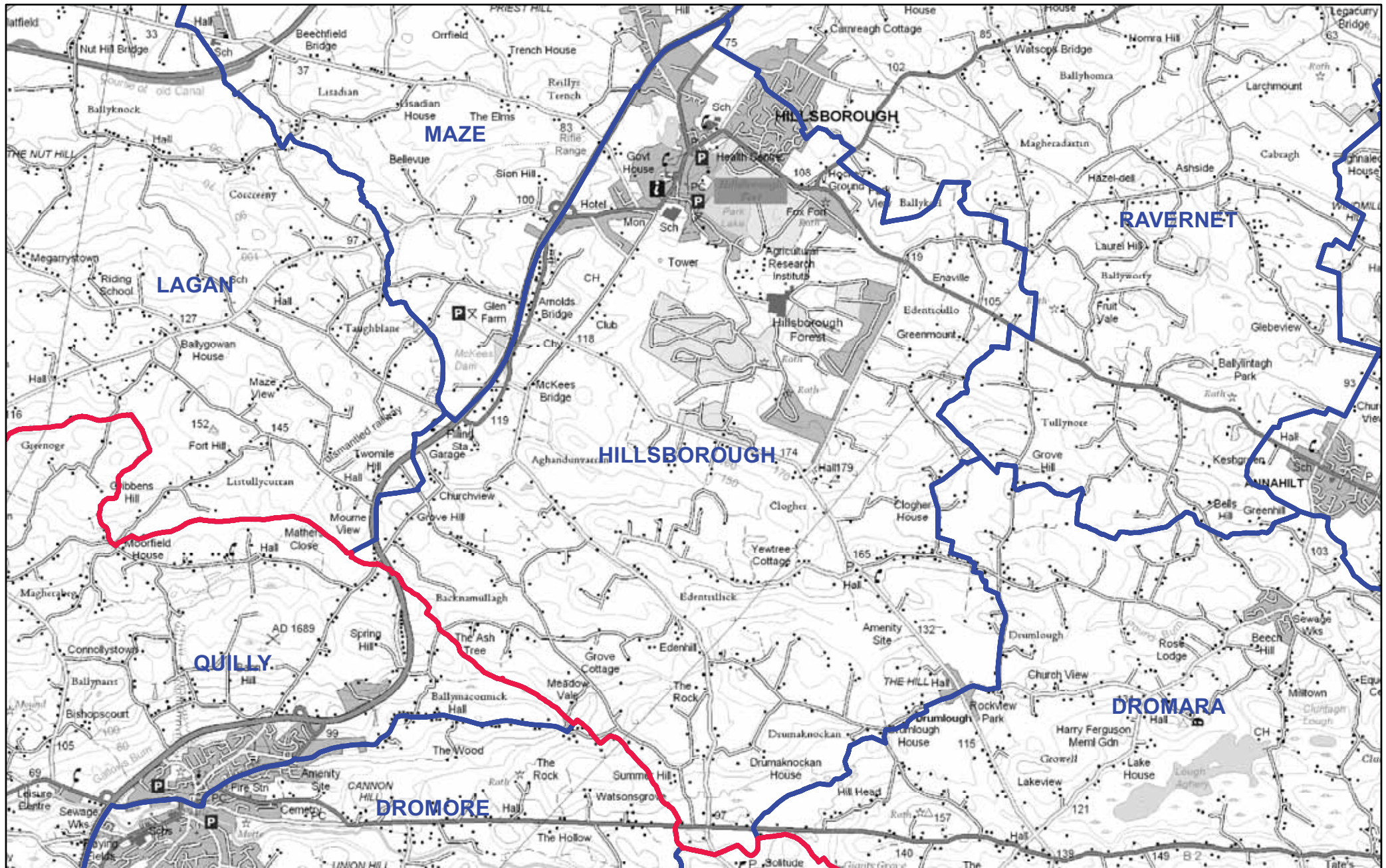


Except as otherwise permitted under the Copyright, Design and Patents Act, 1988, this publication may only be reproduced, stored or transmitted in any form or by any means with the prior permission of Land & Property Services. Anyone wishing to reproduce Land & Property Services material, or use it as a basis for further publication, must obtain a license from our copyright branch. Ordnance Survey for Northern Ireland's Land & Property Services and their logos are the property of the Department of Finance and Personnel.

Produce by LAND & PROPERTY SERVICES
 Colby House, Stranmillis Court, MALONE LOWER, Belfast, BT9 5BJ.
 Website: www.lpsni.gov.uk

© Crown Copyright and Database Right 2012
 Permit No. 12087

LISBURN AND CASTLEREAGH - HILLSBOROUGH



- Ward Boundaries
- Local Government Boundary
- Scale 1:30,000

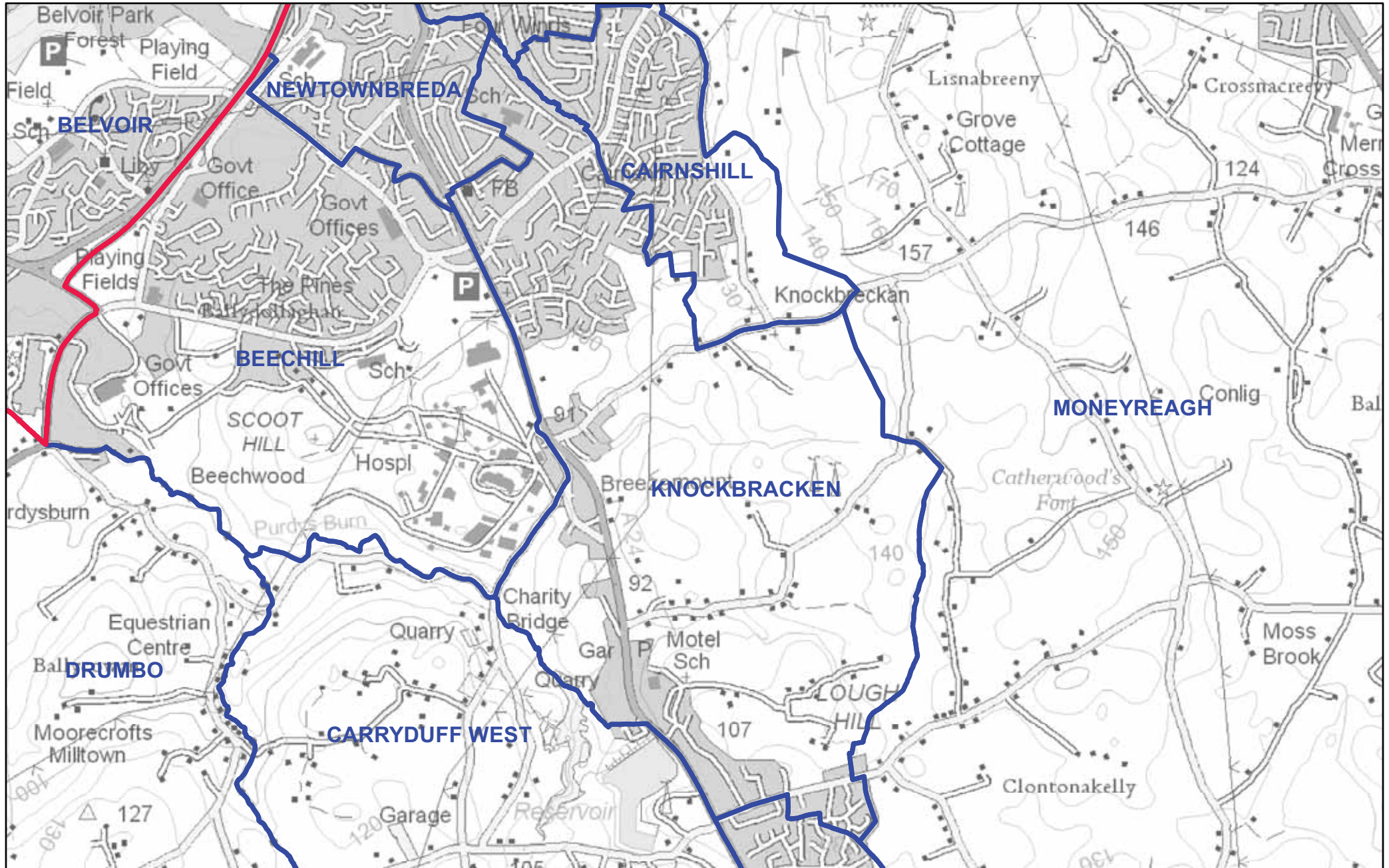




Except as otherwise permitted under the Copyright, Design and Patents Act, 1988, this publication may only be reproduced, stored or transmitted in any form or by any means with the prior permission of Land & Property Services. Anyone wishing to reproduce Land & Property Services material, or use it as a basis for further publication, must obtain a license from our copyright branch. Ordnance Survey for Northern Ireland's Land & Property Services and their logos are the property of the Department of Finance and Personnel.

Produce by LAND & PROPERTY SERVICES
Colby House, Stranmillis Court, MALONE LOWER, Belfast, BT9 5BJ.
Website: www.lpsni.gov.uk

© Crown Copyright and Database Right 2012
Permit No. 12087

LISBURN AND CASTLEREAGH - KNOCKBRACKEN



 Ward Boundaries
 Local Government Boundary
 Scale 1:15,000



Produce by LAND & PROPERTY SERVICES
 Colby House, Stranmillis Court, MALONE LOWER, Belfast, BT9 5BJ.
 Website: www.lpsni.gov.uk

Except as otherwise permitted under the Copyright, Design and
 Patents Act, 1988, this publication may only be reproduced, stored
 or transmitted in any form or by any means with the prior permission
 of Land & Property Services. Anyone wishing to reproduce Land &
 Property Services material, or use it as a basis for further
 publication, must obtain a licence from our copyright branch.
 Ordnance Survey for Northern Ireland's Land & Property Services
 and their logos are the property of the Department of Finance and
 Personnel.
 © Crown Copyright and Database Right 2012
 Permit No. 12087

A detailed map of the Lifford Urban District, with wards outlined in blue and labeled in blue capital letters: STONYFORD, BALLYMACASH, BALLYMACOSS, WALLACE PARK, LISNAGARVEY, HILDEN, OLD WARREN, LAGAN VALLEY, BLARIS, MAZE, PEARTREE HILL, KNOCKMORE, and MAGHABERRY. The map includes numerous smaller labels for local features such as 'Historical Farm', 'Greerstown', 'Springfield', 'Hall', 'Sch', 'P', 'Hospl', 'Fire', 'Cinema', 'Leisureplex', 'Old Warren', 'Hotel', 'Grave Yard', 'Cemy', 'Magherageery', 'Springfield', '35', 'Hall', '7', '31', '30', '33', 'Rath', 'Young's Bridge', 'Greers Bridge', 'Blaris', 'Hall', 'Mazetown', 'Lurganure', 'Hall', 'LC', 'Knockmore', 'Teragh', 'or Lissue', 'Drumsill', 'Knockmore', '43', '40', '51', and 'House'. A large, faint 'LIFFORD' watermark is visible across the center of the map.

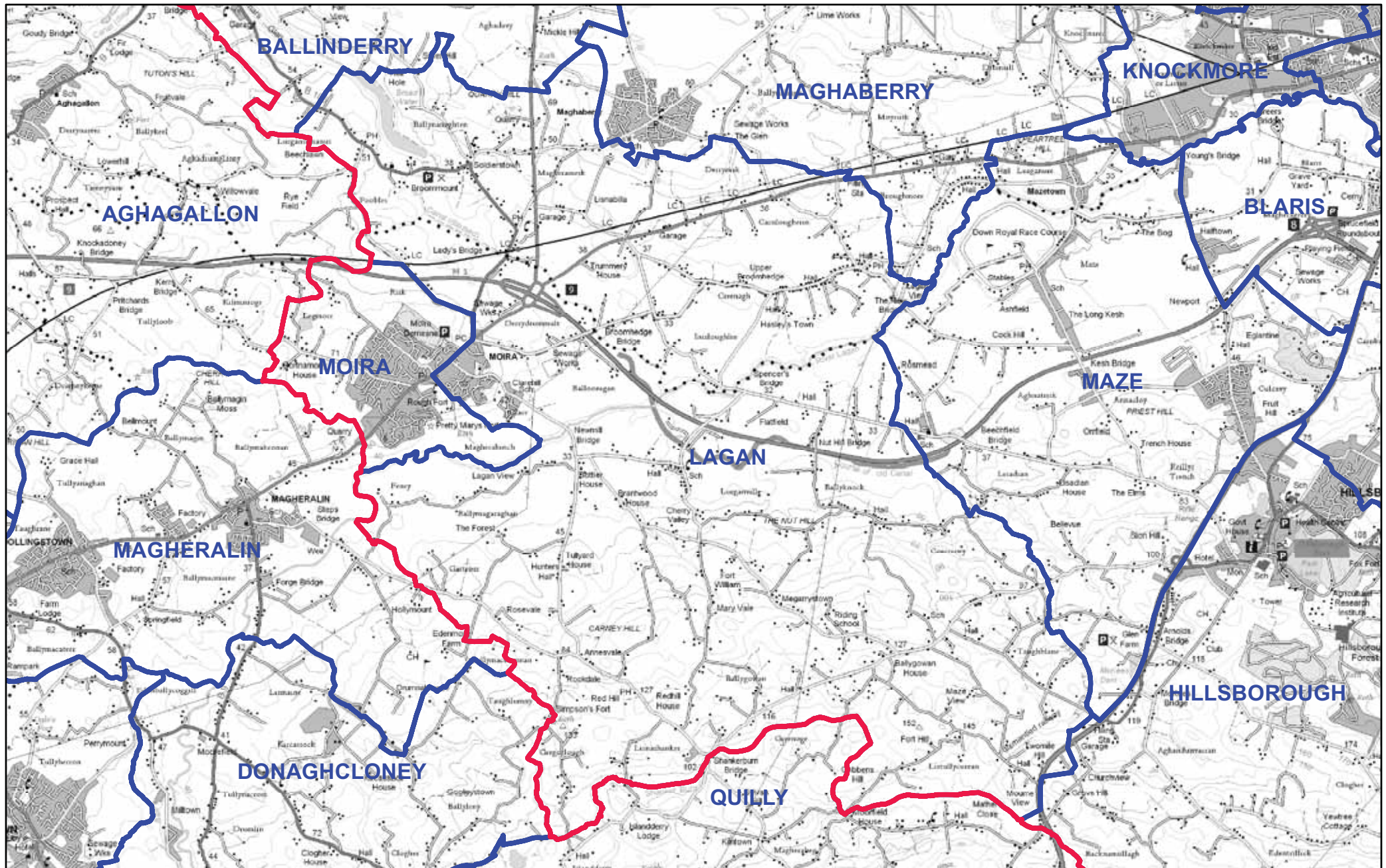


Except as otherwise permitted under the Copyright, Design and Patents Act, 1988, this publication may only be reproduced, stored or transmitted in any form or by any means with the prior permission of Land & Property Services. Anyone wishing to reproduce Land & Property Services material, or use it as a basis for further publication, must obtain a licence from our copyright branch.

Ordnance Survey for Northern Ireland® Land & Property Services and their logos are the property of the Department of Finance and Personal.

© Crown Copyright and Database Right 2012
Permit No. 12087

LISBURN AND CASTLEREAGH - LAGAN



- Ward Boundaries

- Local Government Boundary

Scale 1:40,000



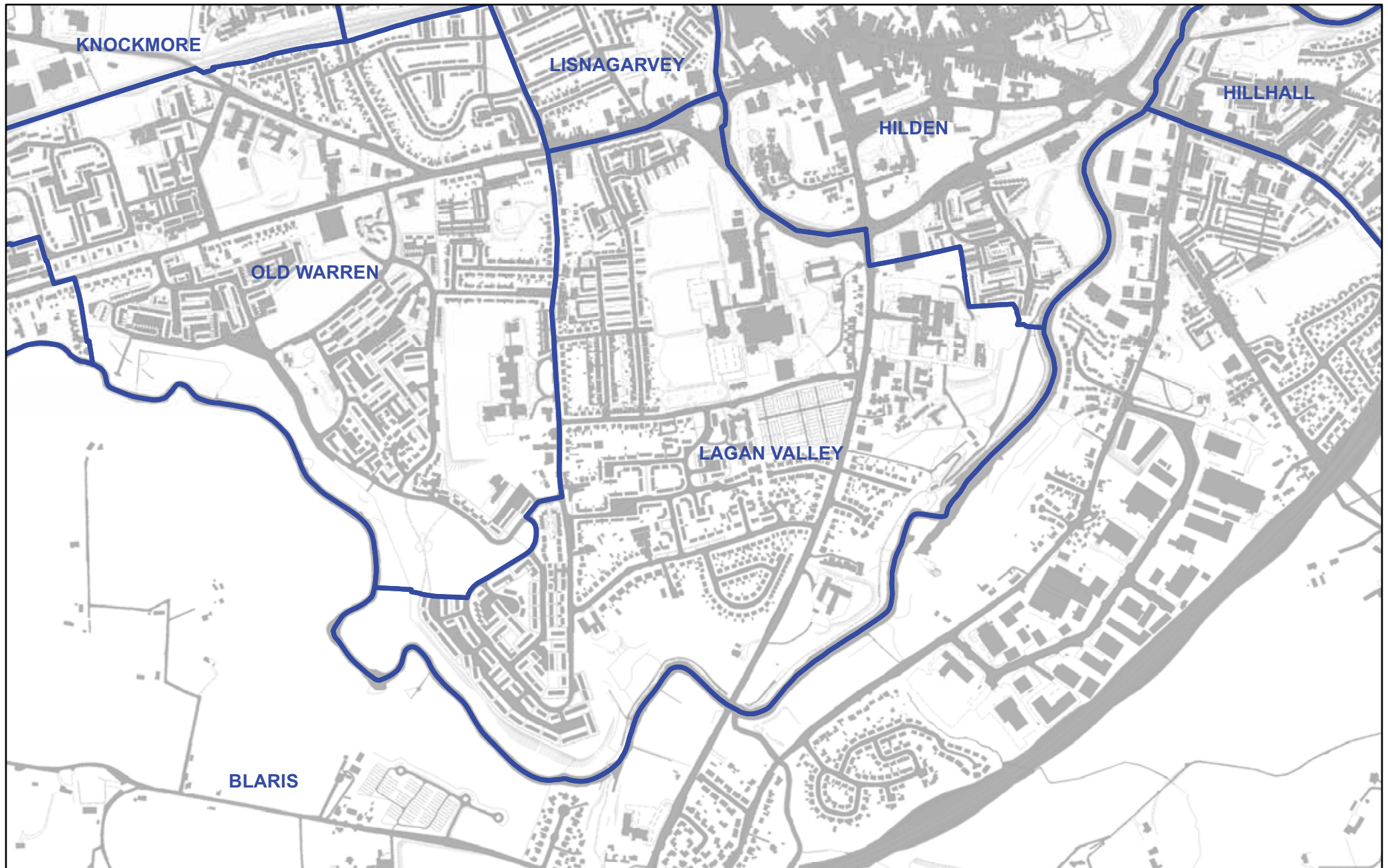
Except as otherwise permitted under the Copyright, Design and Patents Act, 1988, this publication may only be reproduced, stored or transmitted in any form or by any means with the prior permission of Land & Property Services. Anyone wishing to reproduce Land & Property Services material, or use it as a basis for further publication, must obtain a licence from our copyright branch.

Ordnance Survey for Northern Ireland® Land & Property Services and their logos are the property of the Department of Finance and Personal.

Produce by LAND & PROPERTY SERVICES
Colby House, Stranmillis Court, MALONE LOWER, Belfast, BT9 5BJ.
Website: www.lpsni.gov.uk

© Crown Copyright and Database Right 2012
Permit No. 12087

LISBURN AND CASTLEREAGH - LAGAN VALLEY



- Ward Boundaries
- Local Government Boundary
- Scale 1:7,500

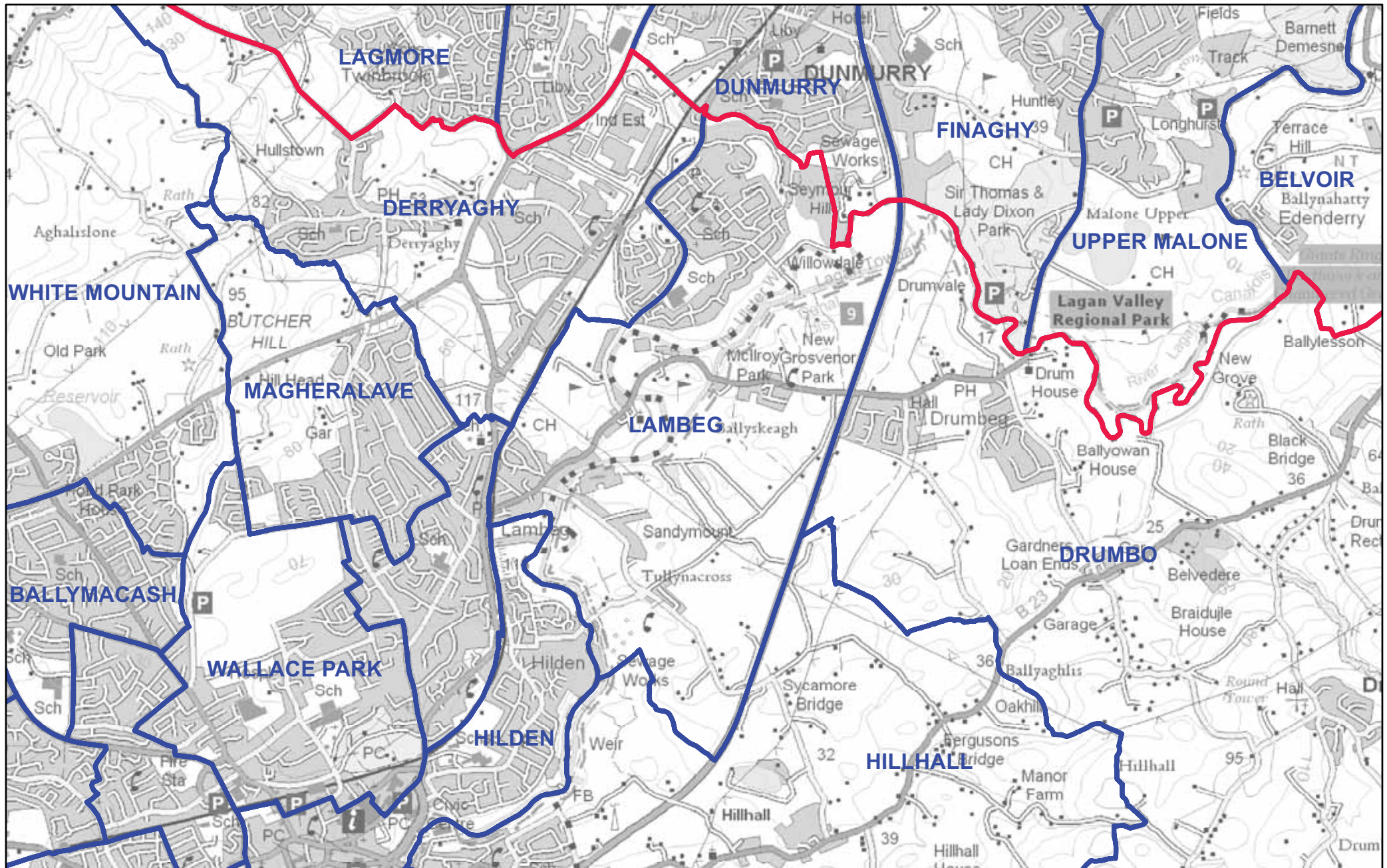




Produce by LAND & PROPERTY SERVICES
Colby House, Stranmillis Court, MALONE LOWER, Belfast, BT9 5BJ.
Website: www.lpsni.gov.uk

Except as otherwise permitted under the Copyright, Design and Patents Act, 1988, this publication may only be reproduced, stored or transmitted in any form or by any means with the prior permission of Land & Property Services. Anyone wishing to reproduce Land & Property Services material, or use it as a basis for further publication, must obtain a licence from our copyright branch. Ordnance Survey for Northern Ireland's Land & Property Services and their logos are the property of the Department of Finance and Personnel.

© Crown Copyright and Database Right 2012
Permit No. 12087

LISBURN AND CASTLEREAGH - LAMBEG



 Ward Boundaries
 Local Government Boundary
 Scale 1:20,000

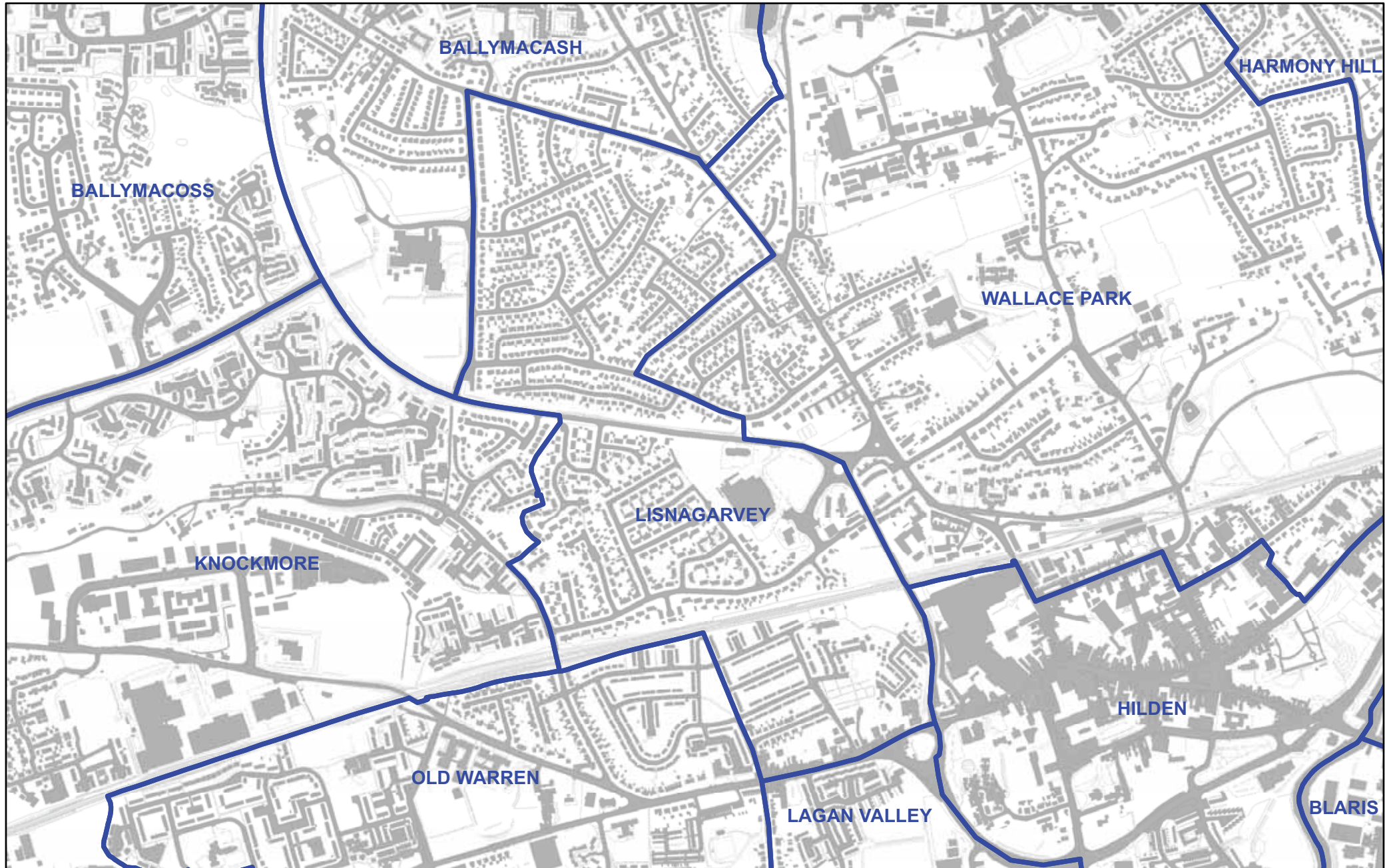


Produce by LAND & PROPERTY SERVICES
 Colby House, Stranmillis Court, MALONE LOWER, Belfast, BT9 5BJ.
 Website: www.lpsni.gov.uk

Except as otherwise permitted under the Copyright, Design and
 Patents Act, 1988, this publication may only be reproduced, stored
 or transmitted in any form or by any means with the prior permission
 of Land & Property Services. Anyone wishing to reproduce Land &
 Property Services material, or use it as a basis for further
 publication, must obtain a license from our copyright branch.
 Ordnance Survey for Northern Ireland's Land & Property Services
 and their logos are the property of the Department of Finance and
 Personnel.

© Crown Copyright and Database Right 2012
 Permit No. 12087

LISBURN AND CASTLEREAGH - LISNAGARVEY



- Ward Boundaries
- Local Government Boundary
- Scale 1:7,500

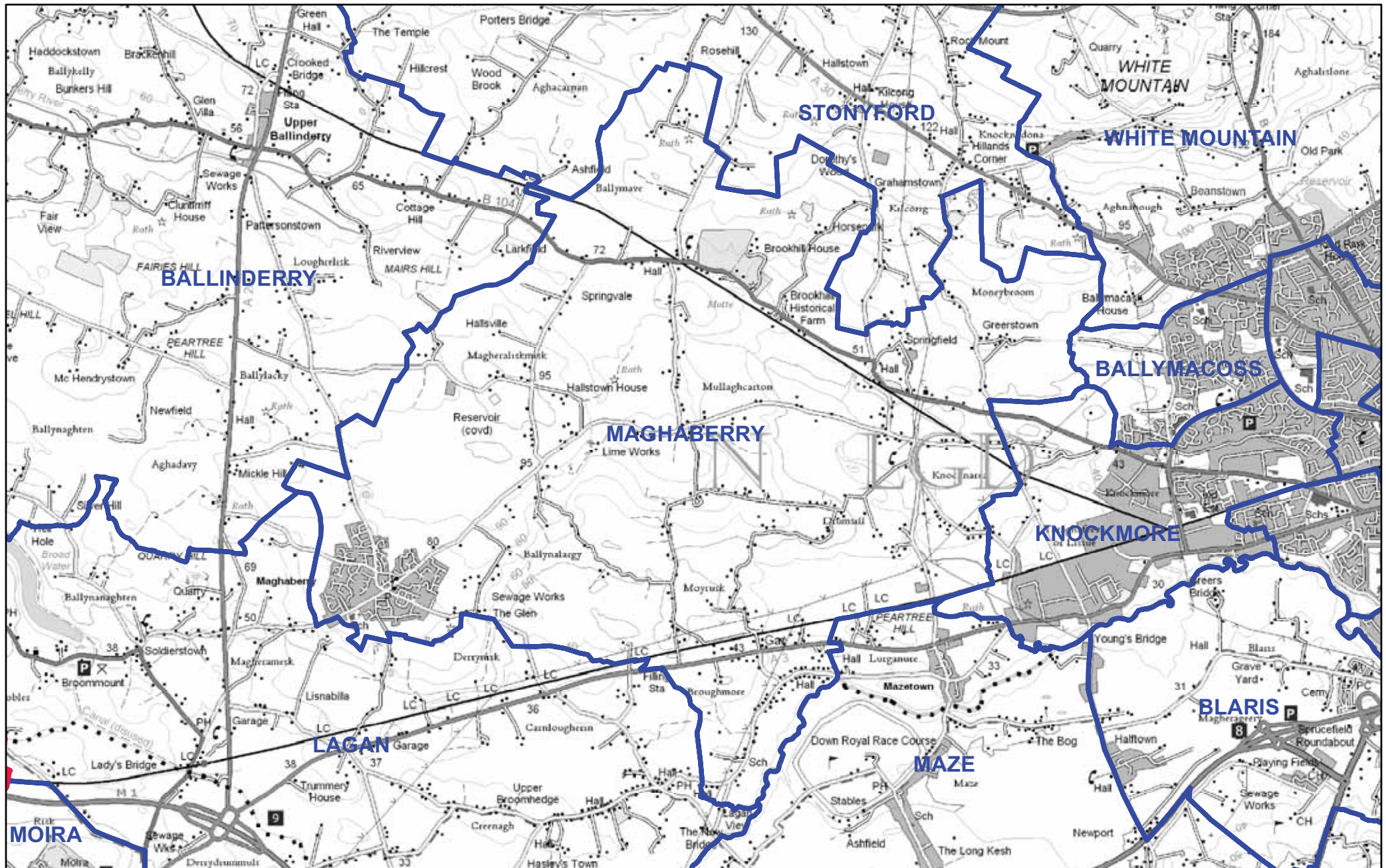


Produce by LAND & PROPERTY SERVICES
Colby House, Stranmillis Court, MALONE LOWER, Belfast, BT9 5BJ.
Website: www.lpsni.gov.uk

Except as otherwise permitted under the Copyright, Design and Patents Act, 1988, this publication may only be reproduced, stored or transmitted in any form or by any means with the prior permission of Land & Property Services. Anyone wishing to reproduce Land & Property Services material, or use it as a basis for further publication, must obtain a license from our copyright branch. Ordnance Survey for Northern Ireland's Land & Property Services and their logos are the property of the Department of Finance and Personnel.

© Crown Copyright and Database Right 2012
Permit No. 12087

LISBURN AND CASTLEREAGH - MAGHABERRY



- Ward Boundaries
- Local Government Boundary
- Scale 1:30,000



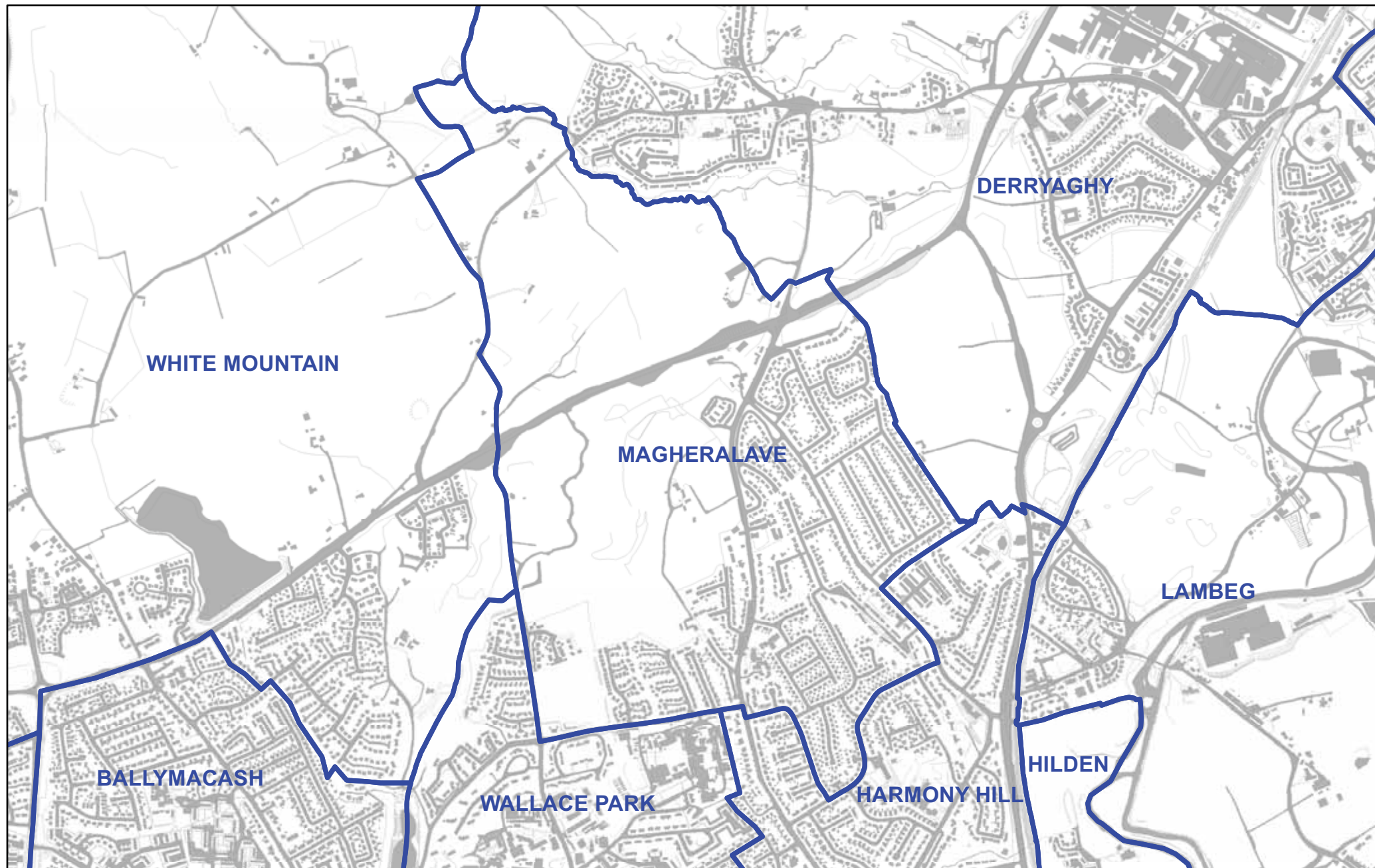
Except as otherwise permitted under the Copyright, Design and Patents Act, 1988, this publication may only be reproduced, stored or transmitted in any form or by any means with the prior permission of Land & Property Services. Anyone wishing to reproduce Land & Property Services material, or use it as a basis for further publication, must obtain a license from our copyright branch.

Ordnance Survey for Northern Ireland's Land & Property Services and their logos are the property of the Department of Finance and Personnel.

Produce by LAND & PROPERTY SERVICES
Colby House, Stranmillis Court, MALONE LOWER, Belfast, BT9 5BJ.
Website: www.lpsni.gov.uk

© Crown Copyright and Database Right 2012
Permit No. 12087

LISBURN AND CASTLEREAGH - MAGHERALAVE



- Ward Boundaries
- Local Government Boundary
- Scale 1:10,000

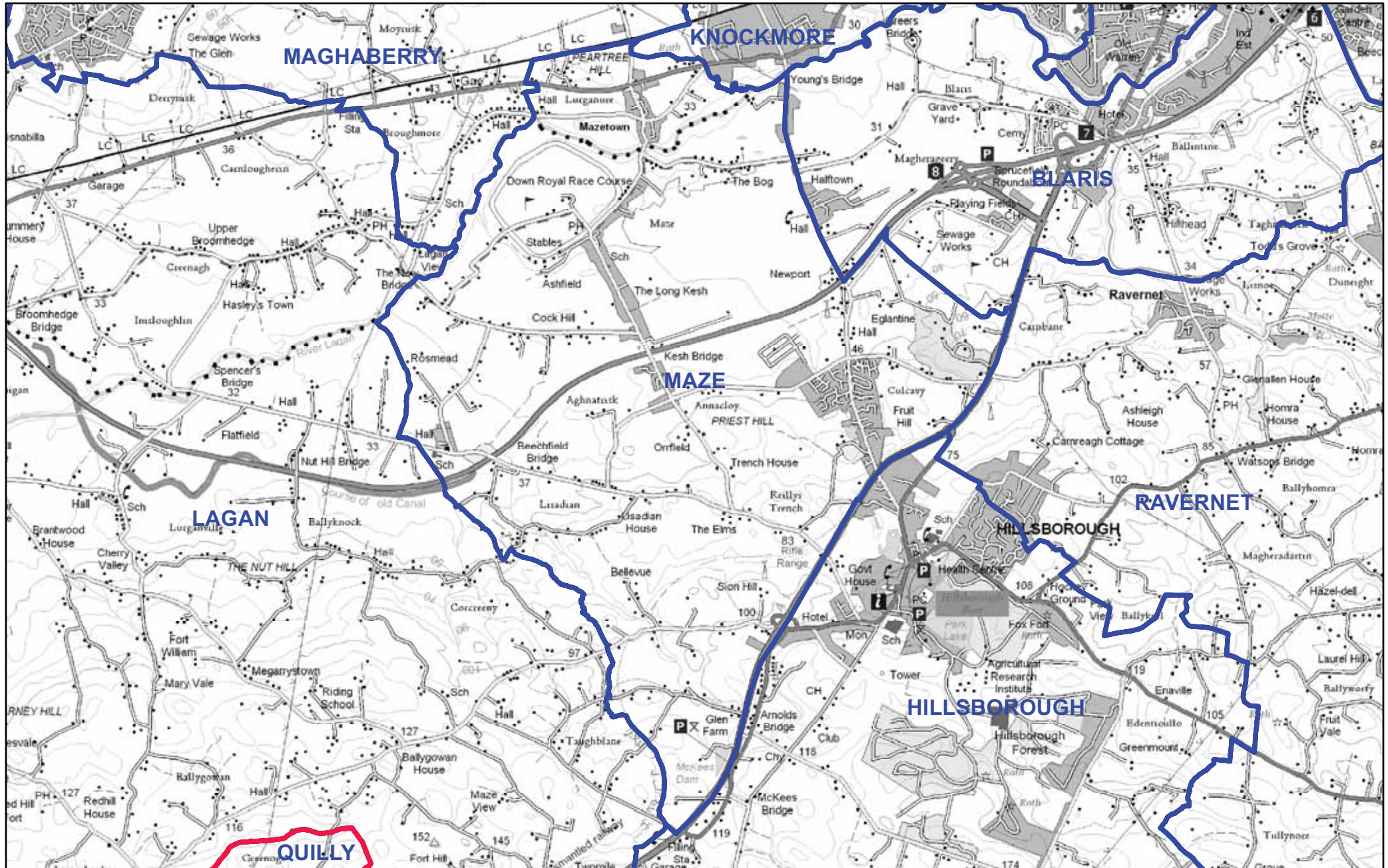


Produce by LAND & PROPERTY SERVICES
Colby House, Stranmillis Court, MALONE LOWER, Belfast, BT9 5BJ.
Website: www.lpsni.gov.uk

Except as otherwise permitted under the Copyright, Design and Patents Act, 1988, this publication may only be reproduced, stored or transmitted in any form or by any means with the prior permission of Land & Property Services. Anyone wishing to reproduce Land & Property Services material, or use it as a basis for further publication, must obtain a licence from our copyright branch. Ordnance Survey for Northern Ireland's Land & Property Services and their logos are the property of the Department of Finance and Personnel.

© Crown Copyright and Database Right 2012
Permit No. 12087

LISBURN AND CASTLEREAGH - MAZE



- Ward Boundaries
- Local Government Boundary
- Scale 1:30,000

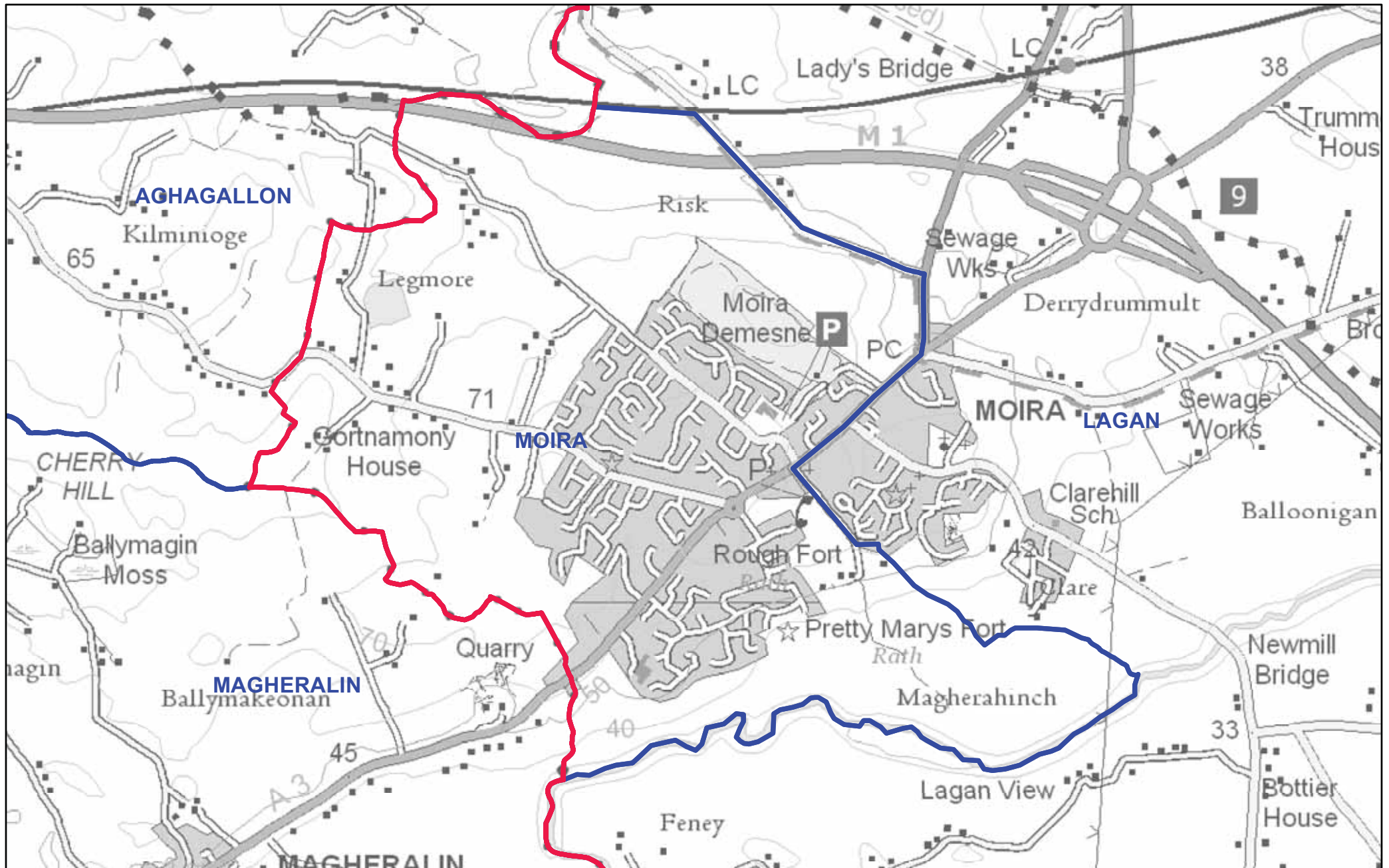


Produce by LAND & PROPERTY SERVICES
Colby House, Stranmillis Court, MALONE LOWER, Belfast, BT9 5BJ.
Website: www.lpsni.gov.uk

Except as otherwise permitted under the Copyright, Design and Patents Act, 1988, this publication may only be reproduced, stored or transmitted in any form or by any means with the prior permission of Land & Property Services. Anyone wishing to reproduce Land & Property Services material, or use it as a basis for further publication, must obtain a license from our copyright branch. Ordnance Survey for Northern Ireland's Land & Property Services and their logos are the property of the Department of Finance and Personnel.

© Crown Copyright and Database Right 2012
Permit No. 12087

LISBURN AND CASTLEREAGH - MOIRA



— Ward Boundaries
— Local Government Boundary
 Scale 1:12,500

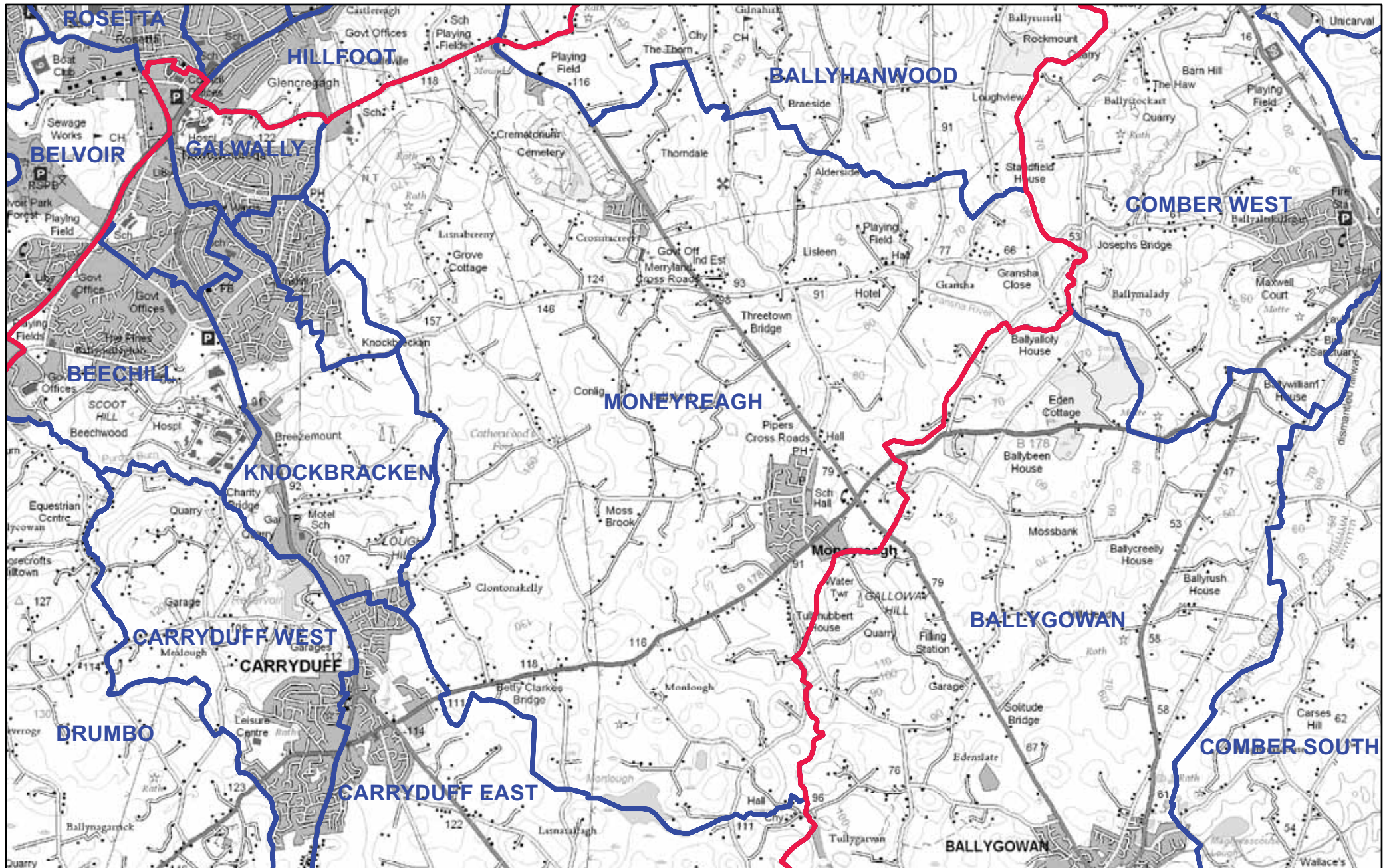




Produce by LAND & PROPERTY SERVICES
 Colby House, Stranmillis Court, MALONE LOWER, Belfast, BT9 5BJ.
 Website: www.lpsni.gov.uk

Except as otherwise permitted under the Copyright, Design and
 Patents Act, 1988, this publication may only be reproduced, stored
 or transmitted in any form or by any means with the prior permission
 of Land & Property Services. Anyone wishing to reproduce Land &
 Property Services material, or use it as a basis for further
 publication, must obtain a licence from our copyright branch.
 Ordnance Survey for Northern Ireland's Land & Property Services
 and their logos are the property of the Department of Finance and
 Personnel.

© Crown Copyright and Database Right 2012
 Permit No. 12087

LISBURN AND CASTLEREAGH - MONEYREAGH



 Ward Boundaries
 Local Government Boundary
 Scale 1:30,000

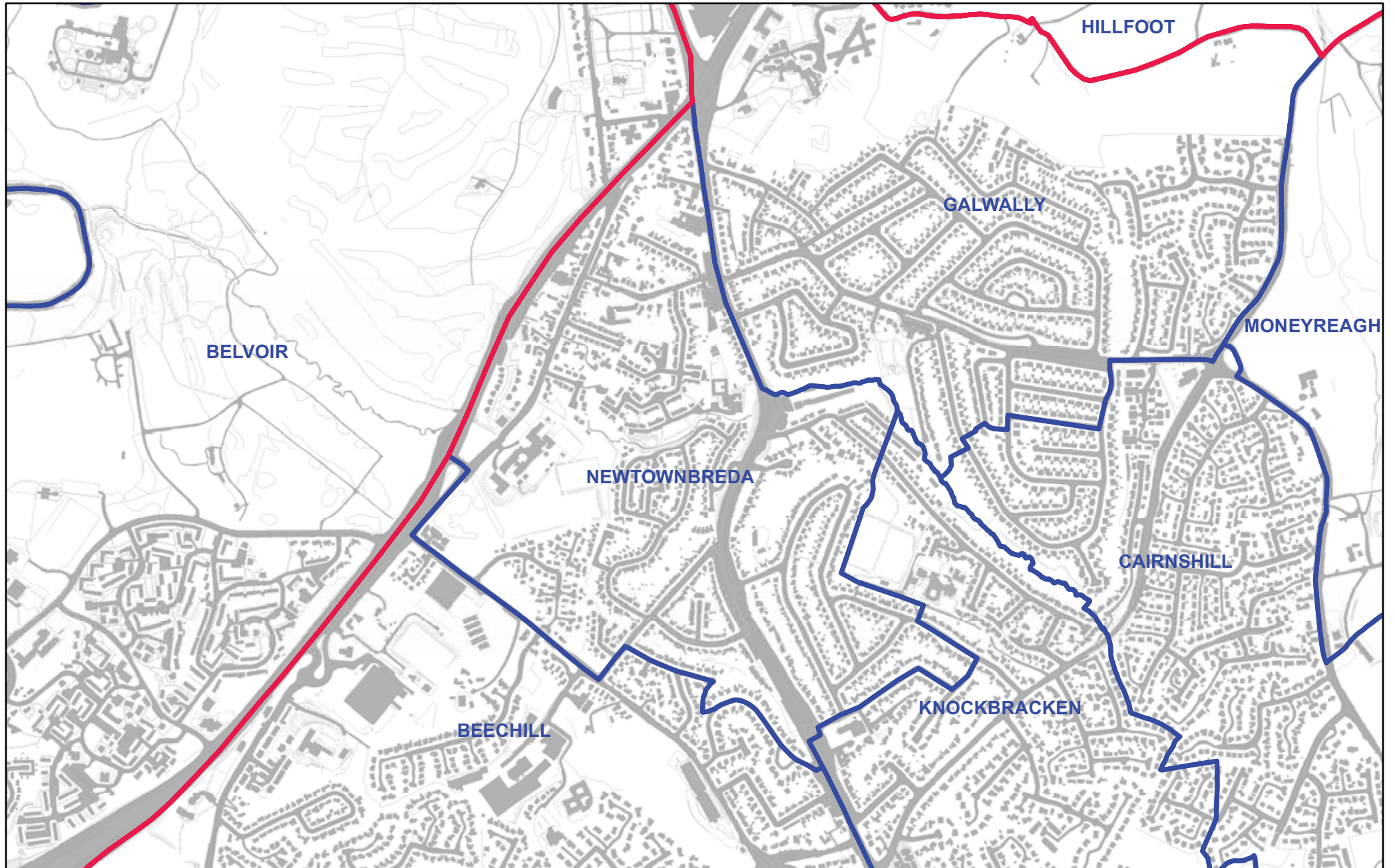




Produce by LAND & PROPERTY SERVICES
 Colby House, Stranmillis Court, MALONE LOWER, Belfast, BT9 5BJ.
 Website: www.lpsni.gov.uk

Except as otherwise permitted under the Copyright, Design and
 Patents Act, 1988, this publication may only be reproduced, stored
 or transmitted in any form or by any means with the prior permission
 of Land & Property Services. Anyone wishing to reproduce Land &
 Property Services material, or use it as a basis for further
 publication, must obtain a license from our copyright branch.
 Ordnance Survey for Northern Ireland's Land & Property Services
 and their logos are the property of the Department of Finance and
 Personnel.

© Crown Copyright and Database Right 2012
 Permit No. 12087

LISBURN AND CASTLEREAGH - NEWTOWNBRED A



 Ward Boundaries
 Local Government Boundary
 Scale 1:7,500

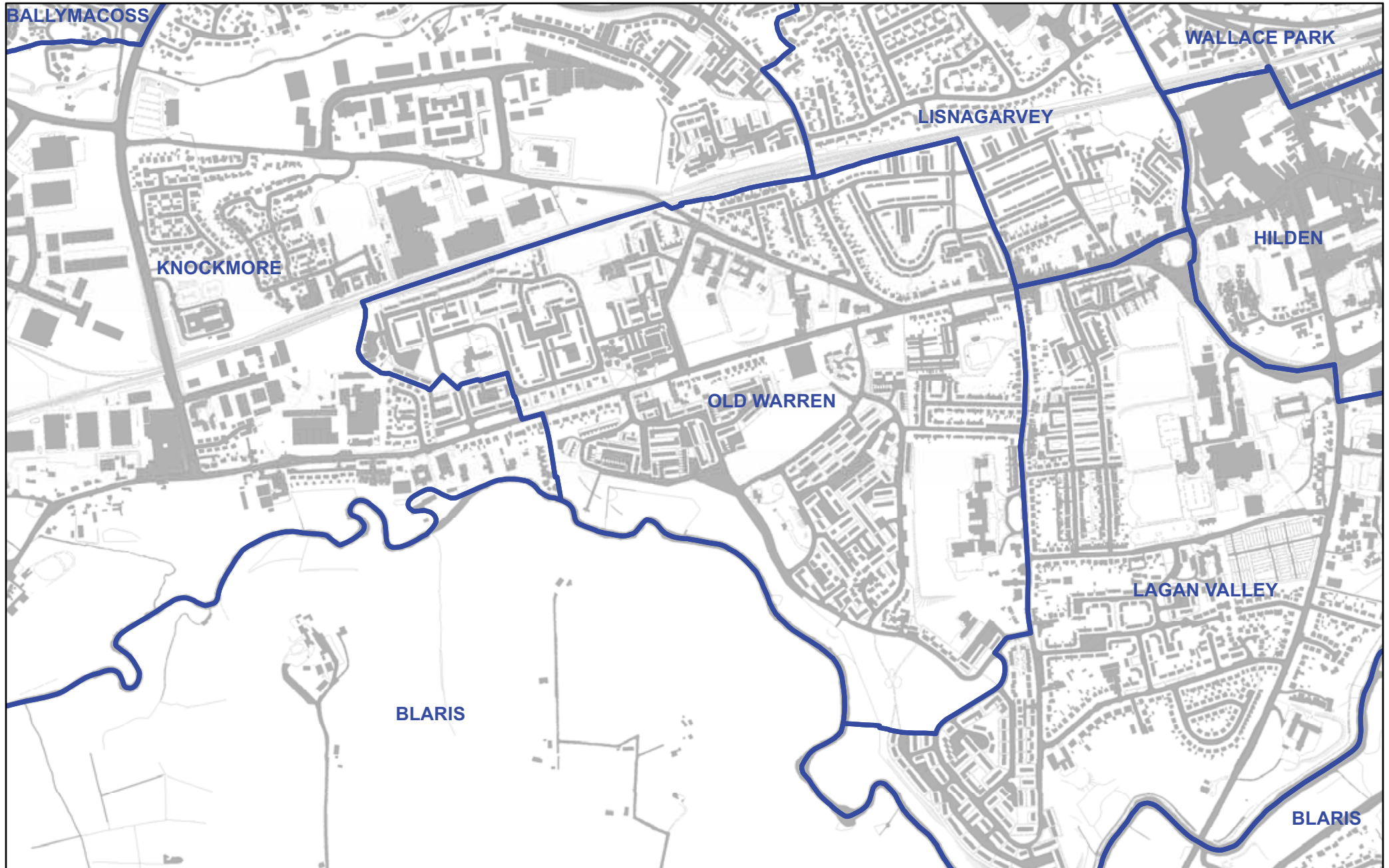


Produce by LAND & PROPERTY SERVICES
 Colby House, Stranmillis Court, MALONE LOWER, Belfast, BT9 5BJ.
 Website: www.lpsni.gov.uk

Except as otherwise permitted under the Copyright, Design and
 Patents Act, 1988, this publication may only be reproduced, stored
 or transmitted in any form or by any means with the prior permission
 of Land & Property Services. Anyone wishing to reproduce Land &
 Property Services material, or use it as a basis for further
 publication, must obtain a license from our copyright branch.
 Ordnance Survey for Northern Ireland's Land & Property Services
 and their logos are the property of the Department of Finance and
 Personnel.

© Crown Copyright and Database Right 2012
 Permit No. 12087

LISBURN AND CASTLEREAGH - OLD WARREN



- Ward Boundaries
- Local Government Boundary
- Scale 1:7,500

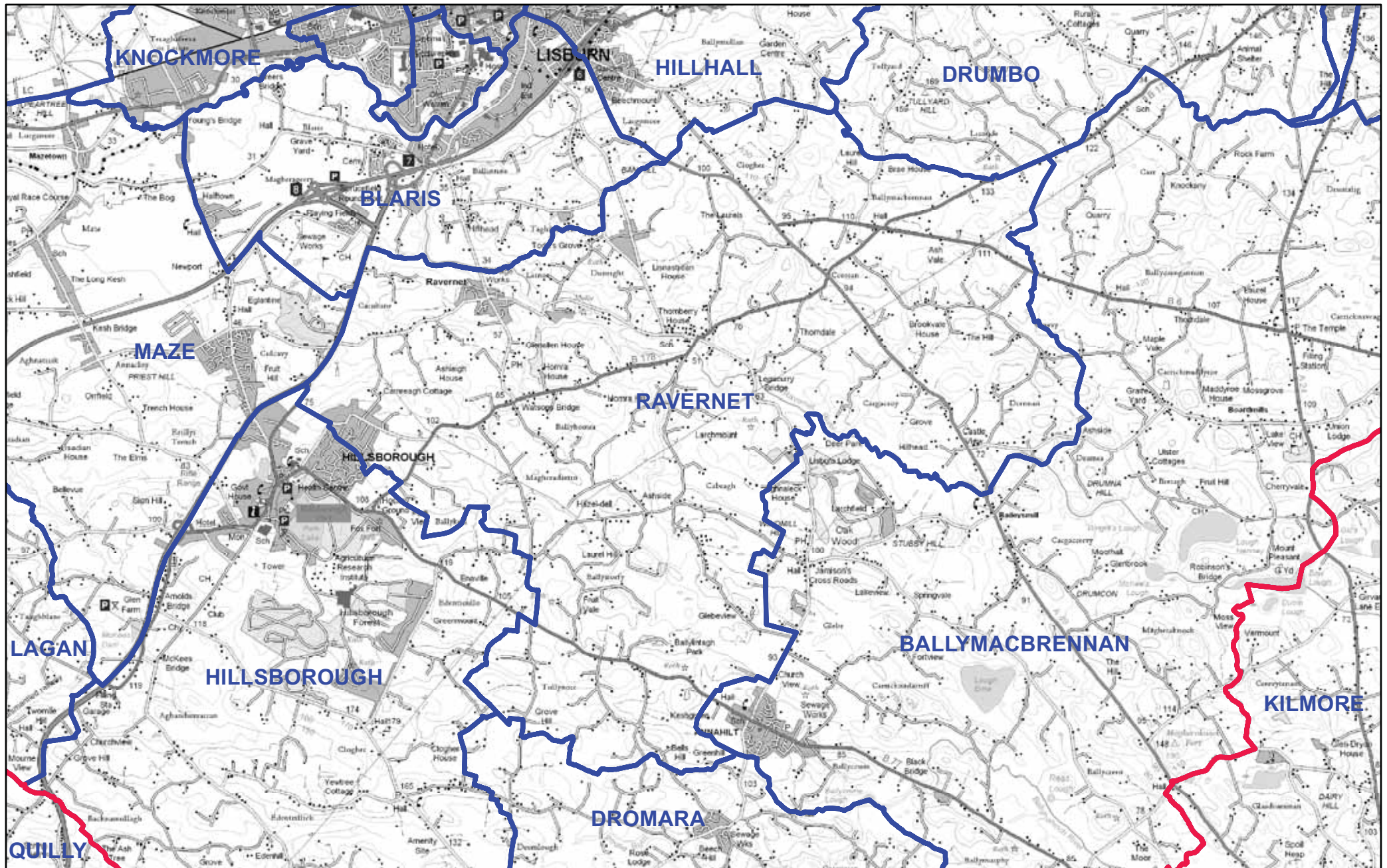


Produce by LAND & PROPERTY SERVICES
Colby House, Stranmillis Court, MALONE LOWER, Belfast, BT9 5BJ.
Website: www.lpsni.gov.uk

Except as otherwise permitted under the Copyright, Design and Patents Act, 1988, this publication may only be reproduced, stored or transmitted in any form or by any means with the prior permission of Land & Property Services. Anyone wishing to reproduce Land & Property Services material, or use it as a basis for further publication, must obtain a license from our copyright branch. Ordnance Survey for Northern Ireland's Land & Property Services and their logos are the property of the Department of Finance and Personnel.

© Crown Copyright and Database Right 2012
Permit No. 12087

LISBURN AND CASTLEREAGH - RAVERNET



- Ward Boundaries
- Local Government Boundary
- Scale 1:40,000

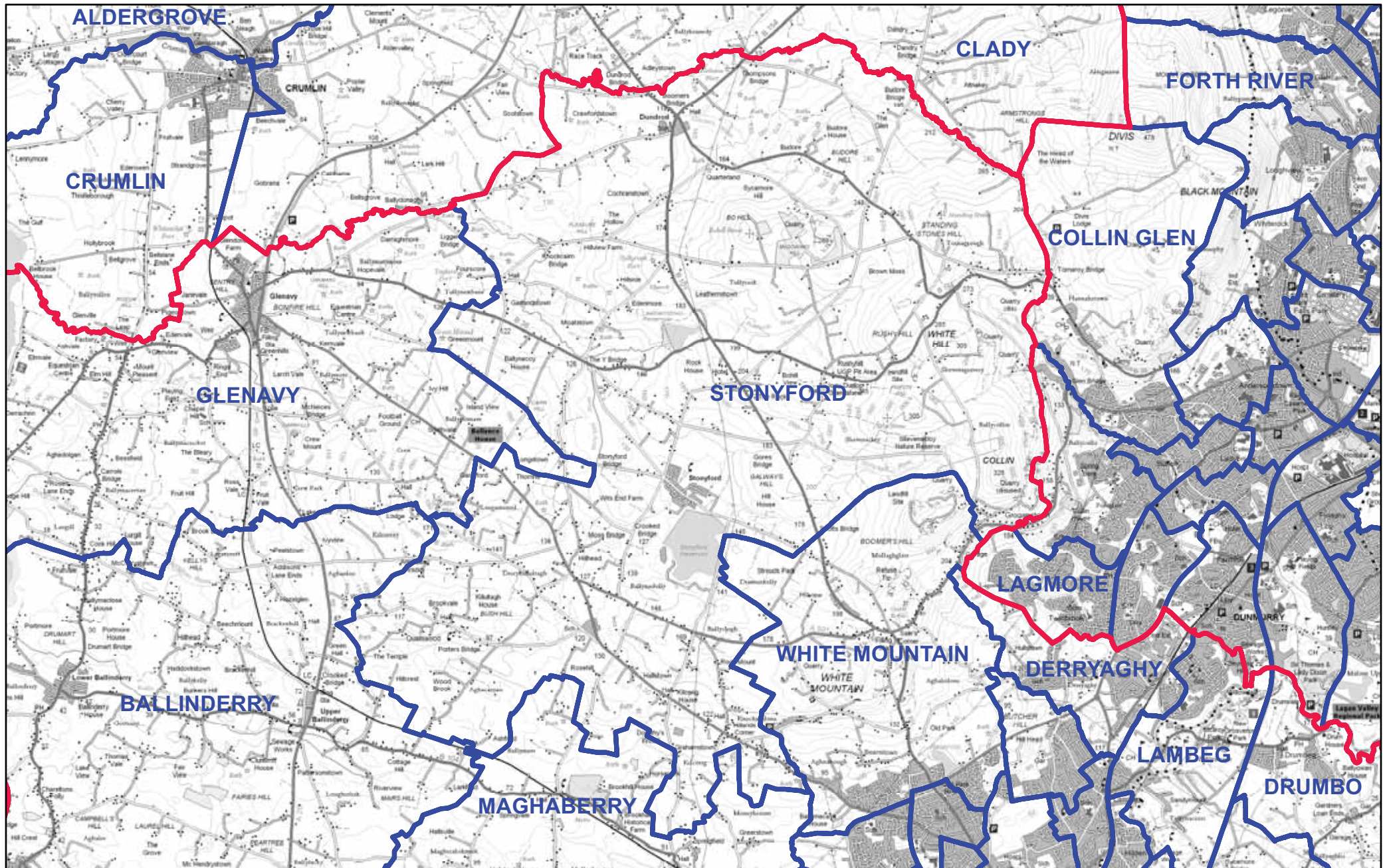


Except as otherwise permitted under the Copyright, Design and Patents Act, 1988, this publication may only be reproduced, stored or transmitted in any form or by any means with the prior permission of Land & Property Services. Anyone wishing to reproduce Land & Property Services material, or use it as a basis for further publication, must obtain a license from our copyright branch. Ordnance Survey for Northern Ireland's Land & Property Services and their logos are the property of the Department of Finance and Personnel.

Produce by LAND & PROPERTY SERVICES
Colby House, Stranmillis Court, MALONE LOWER, Belfast, BT9 5BJ.
Website: www.lpsni.gov.uk

© Crown Copyright and Database Right 2012
Permit No. 12087

LISBURN AND CASTLEREAGH - STONYFORD



— Ward Boundaries
 — Local Government Boundary
 Scale 1:50,000

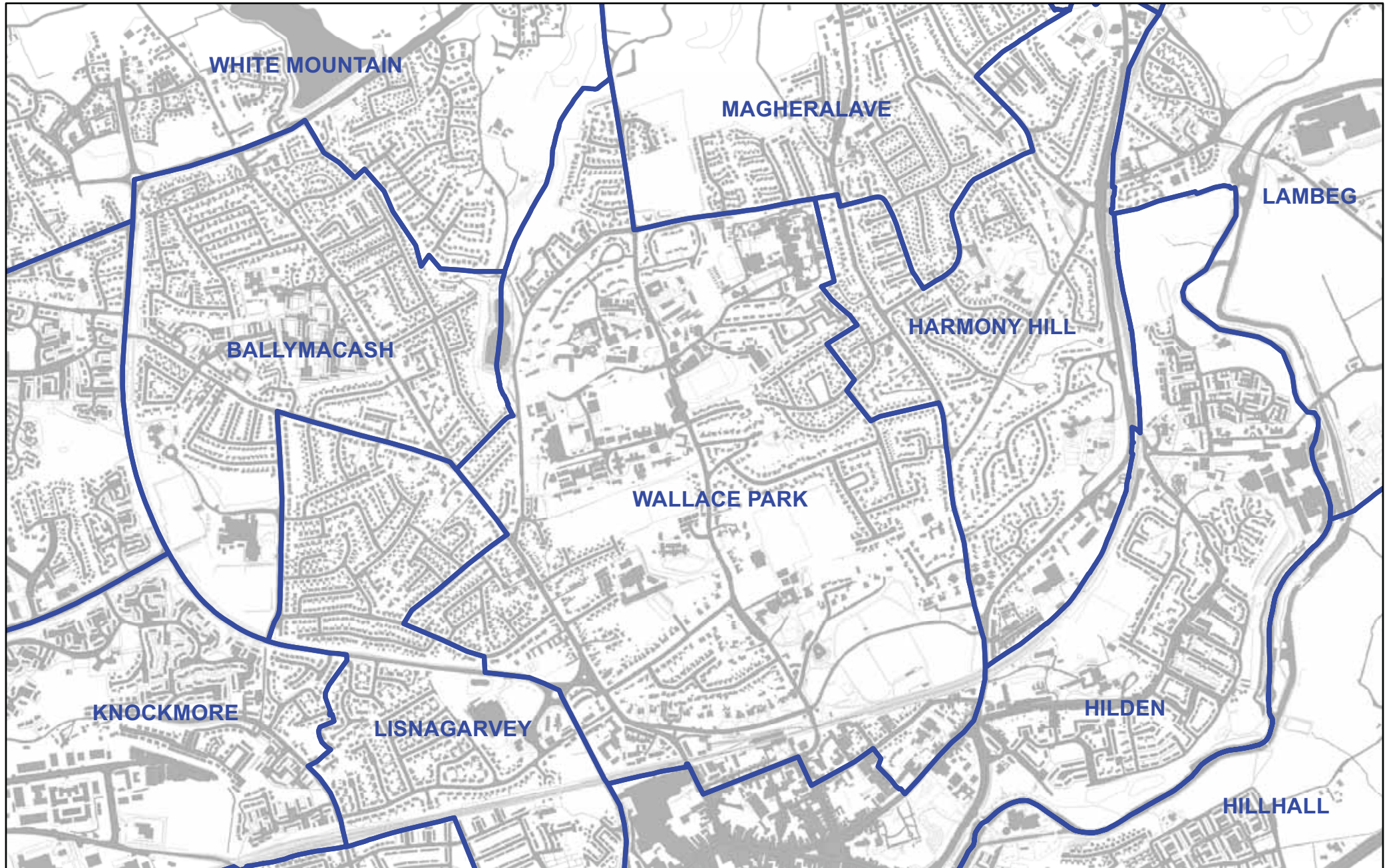


Except as otherwise permitted under the Copyright, Design and Patents Act, 1988, this publication may only be reproduced, stored or transmitted in any form or by any means with the prior permission of Land & Property Services. Anyone wishing to reproduce Land & Property Services material, or use it as a basis for further publication, must obtain a licence from our copyright branch. Ordnance Survey for Northern Ireland's Land & Property Services and their logos are the property of the Department of Finance and Personnel.

Produce by LAND & PROPERTY SERVICES
 Colby House, Stranmillis Court, MALONE LOWER, Belfast, BT9 5BJ.
 Website: www.lpsni.gov.uk

© Crown Copyright and Database Right 2012
 Permit No. 12087

LISBURN AND CASTLEREAGH - WALLACE PARK



- Ward Boundaries
 - Local Government Boundary
- Scale 1:10,000



Produce by LAND & PROPERTY SERVICES
Colby House, Stranmillis Court, MALONE LOWER, Belfast, BT9 5BJ.
Website: www.lpsni.gov.uk

Except as otherwise permitted under the Copyright, Design and Patents Act, 1988, this publication may only be reproduced, stored or transmitted in any form or by any means with the prior permission of Land & Property Services. Anyone wishing to reproduce Land & Property Services material, or use it as a basis for further publication, must obtain a licence from our copyright branch. Ordnance Survey for Northern Ireland's Land & Property Services and their logos are the property of the Department of Finance and Personnel.

© Crown Copyright and Database Right 2012
Permit No. 12087

The map displays the White Mountain area, characterized by its central mountain range and surrounding valleys. Key locations include Stonyford to the northwest, Maghaberry to the southwest, Ballymacoss to the south, and Derryaghy, Poleglass, and Twinbrook to the east. The Stonyford Reservoir is a prominent feature to the west of the mountain. The map is marked with numerous place names, roads, and geographical features, providing a comprehensive view of the region.

Scale 1:25,000



Produce by LAND & PROPERTY SERVICES
Colby House, Stranmillis Court, MALONE LOWER, Belfast, BT9 5BJ.
Website: www.lpsni.gov.uk

© Crown Copyright and Database Right 2012
Permit No. 12087