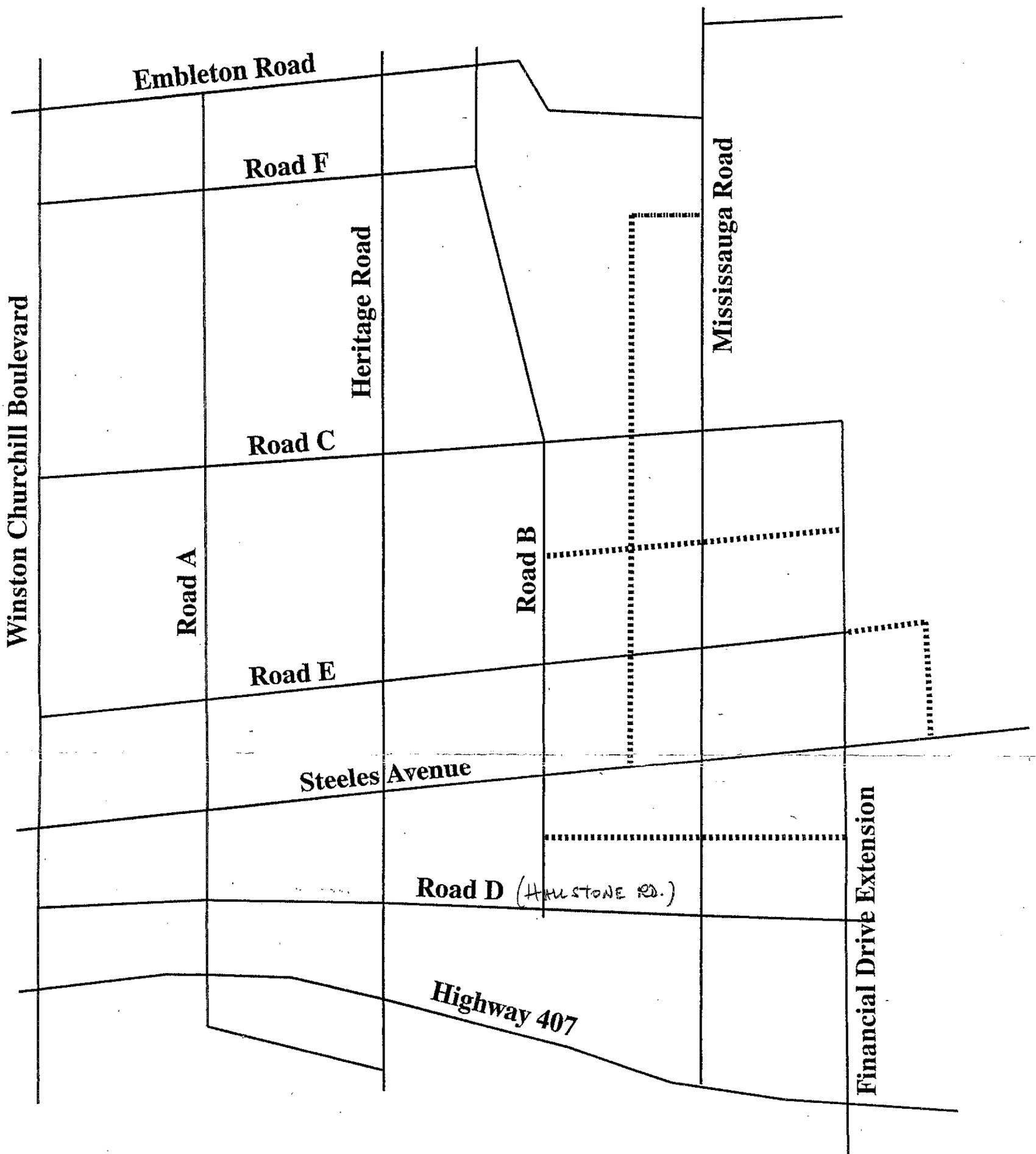


Legend



LANDS COVERED BY THIS CHAPTER OF THE BRAM WEST SECONDARY PLAN





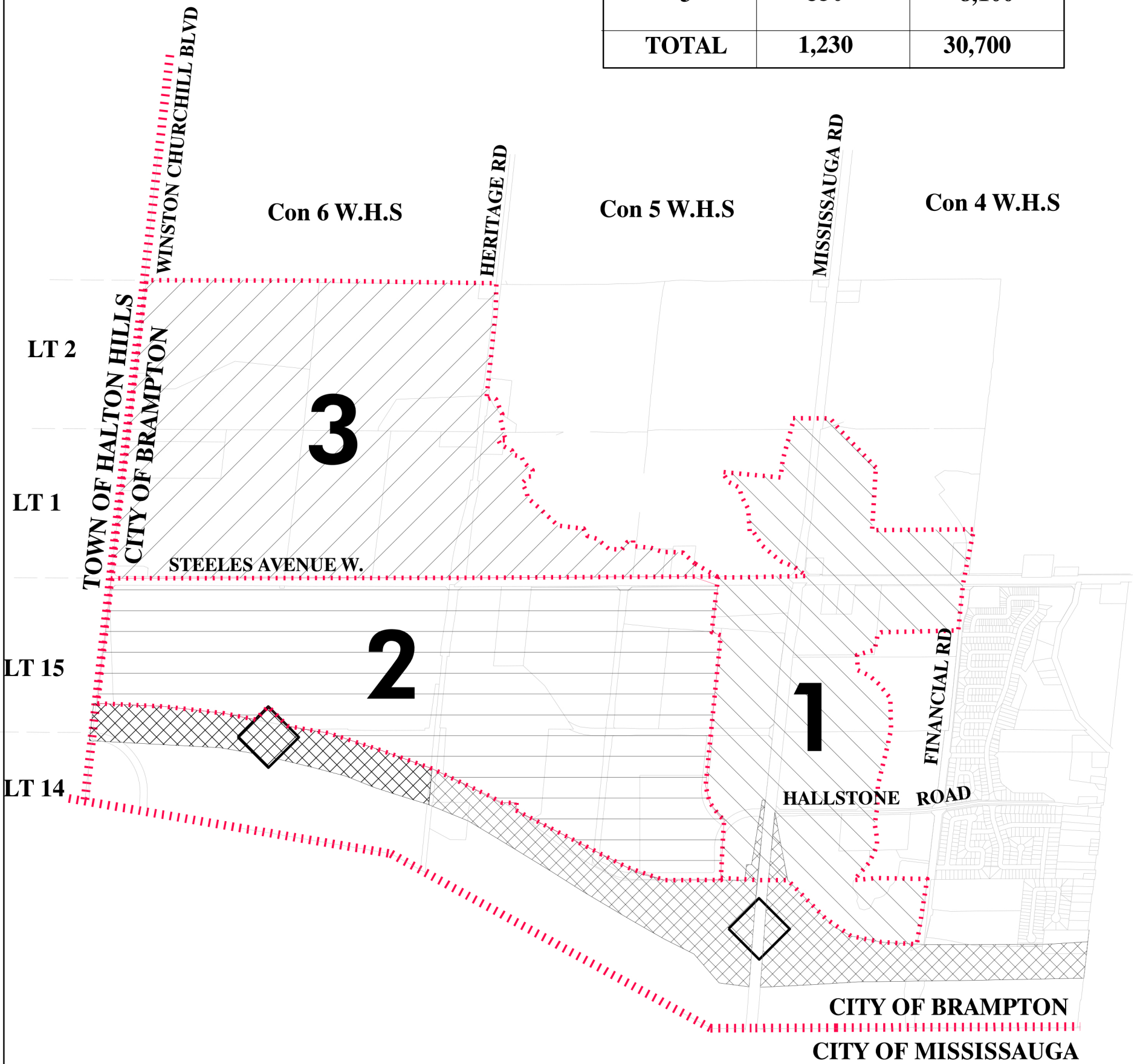
Legend:

..... Local Roads

**Local Roads
Conceptual Layout**



Employment Area	Gross Area (Acres)	Employment Targets
1	250	14,600
2	450	8,000
3	530	8,100
TOTAL	1,230	30,700



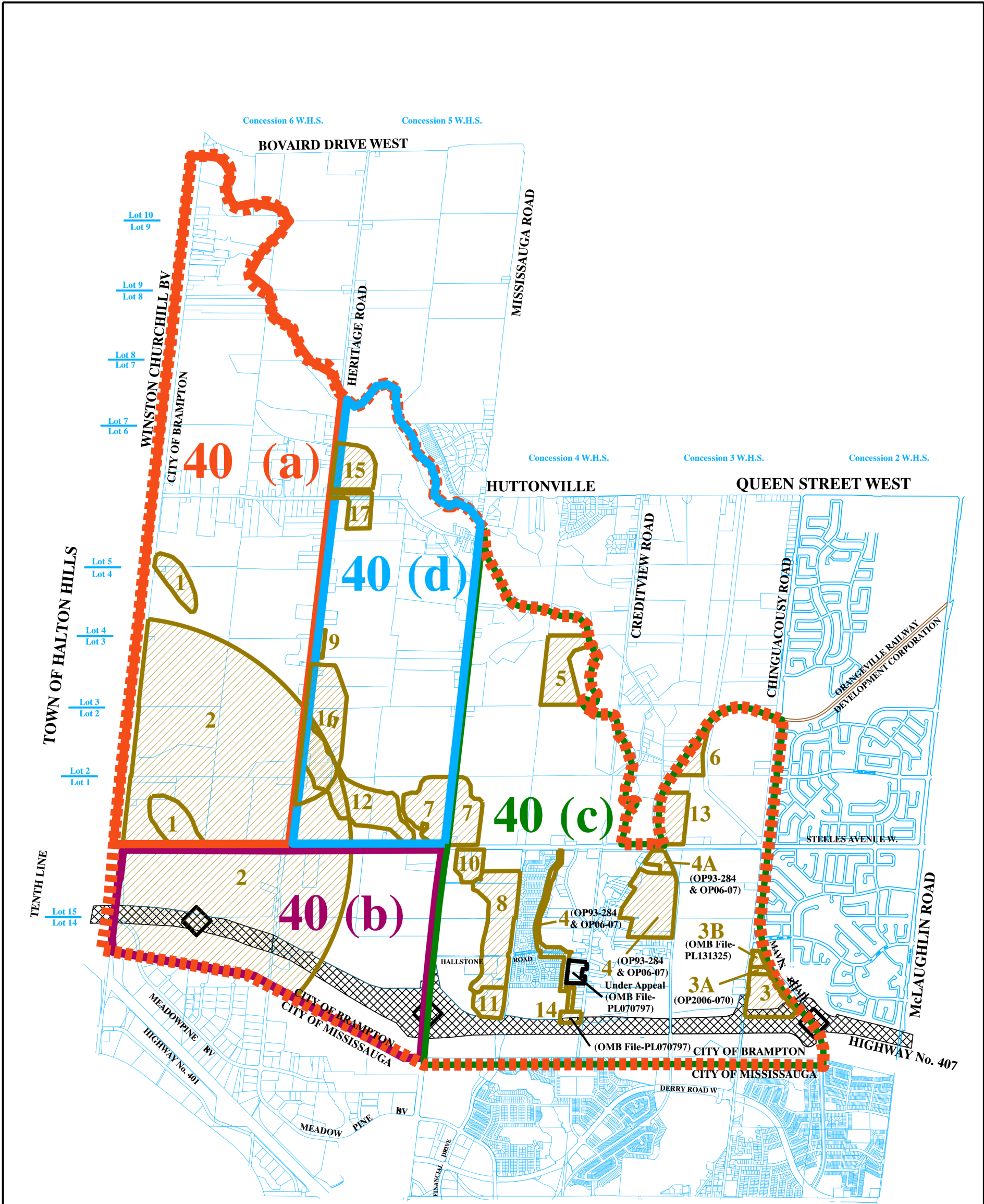
LEGEND

-  2 Employment Target Area
-  Highway 407
-  City Boundary
-  Interchange



**EMPLOYMENT TARGETS FOR EMPLOYMENT AREAS
BRAM WEST SECONDARY PLAN**





SPECIAL POLICY AREAS



Highway No. 407



Bram West Secondary Plan Area Boundary



Interchange



Special Policy Area

