



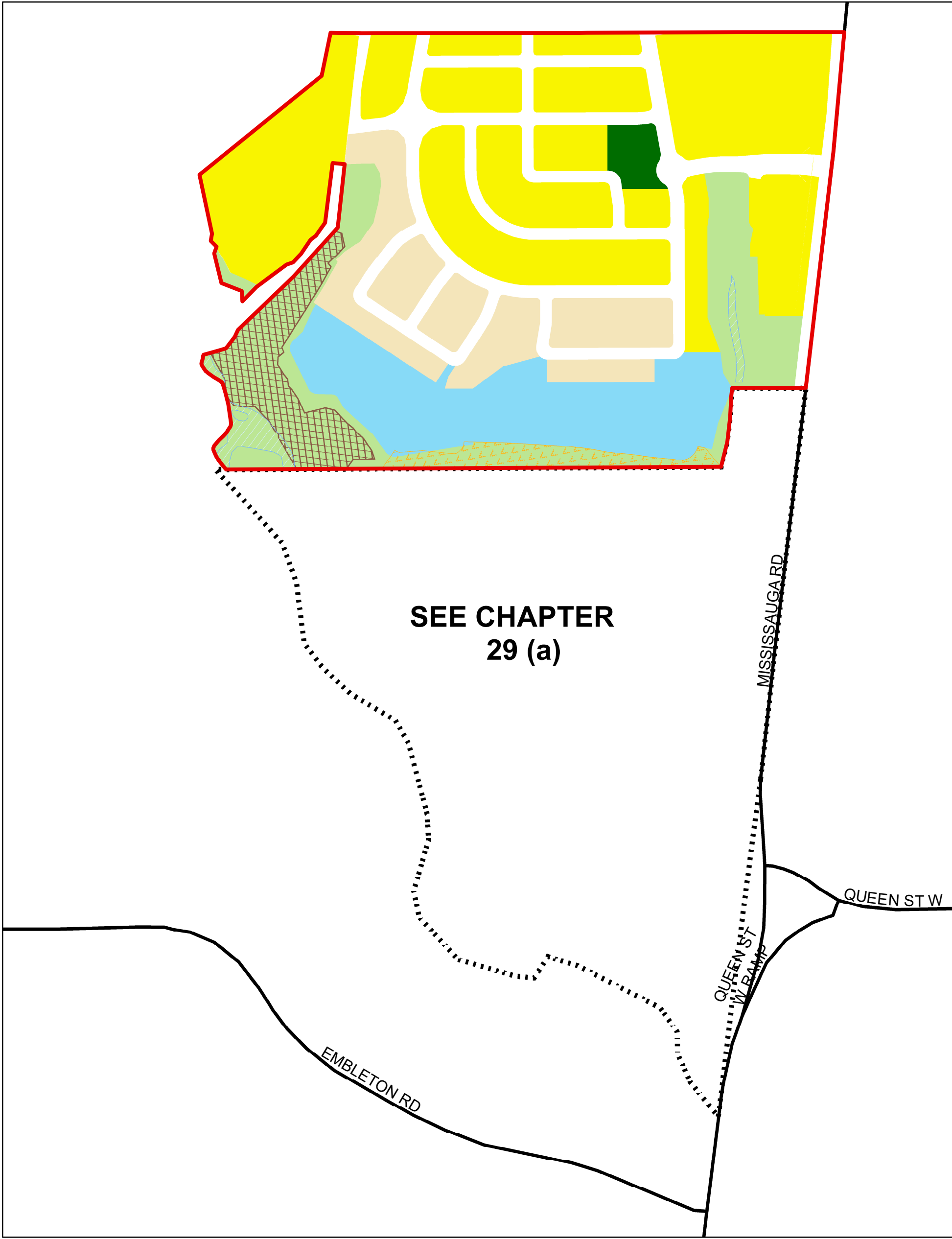











SCHEDULE 29(a) TO THE HUTTONVILLE SECONDARY PLAN

-  AREA SUBJECT TO CHAPTER 29(a)
-  VALLEYLAND
-  ESTATE RESIDENTIAL
-  VILLAGE RESIDENTIAL



SCHEDULE 29(b) TO THE HUTTONVILLE SECONDARY PLAN

- |  |                         |   |                                |   |                                 |
|--|-------------------------|---|--------------------------------|---|---------------------------------|
|  | AREA SUBJECT TO 29(b)   |  | STORMWATER MANAGEMENT FACILITY |  | RESTORATION ENHANCEMENT AREA    |
|  | LOW DENSITY RESIDENTIAL |  | NEIGHBOURHOOD PARK             |  | PROVINCIALY SIGNIFICANT WETLAND |
|  | EXECUTIVE RESIDENTIAL   |  | NATURAL HERITAGE SYSTEM        |  | WOODLAND                        |

