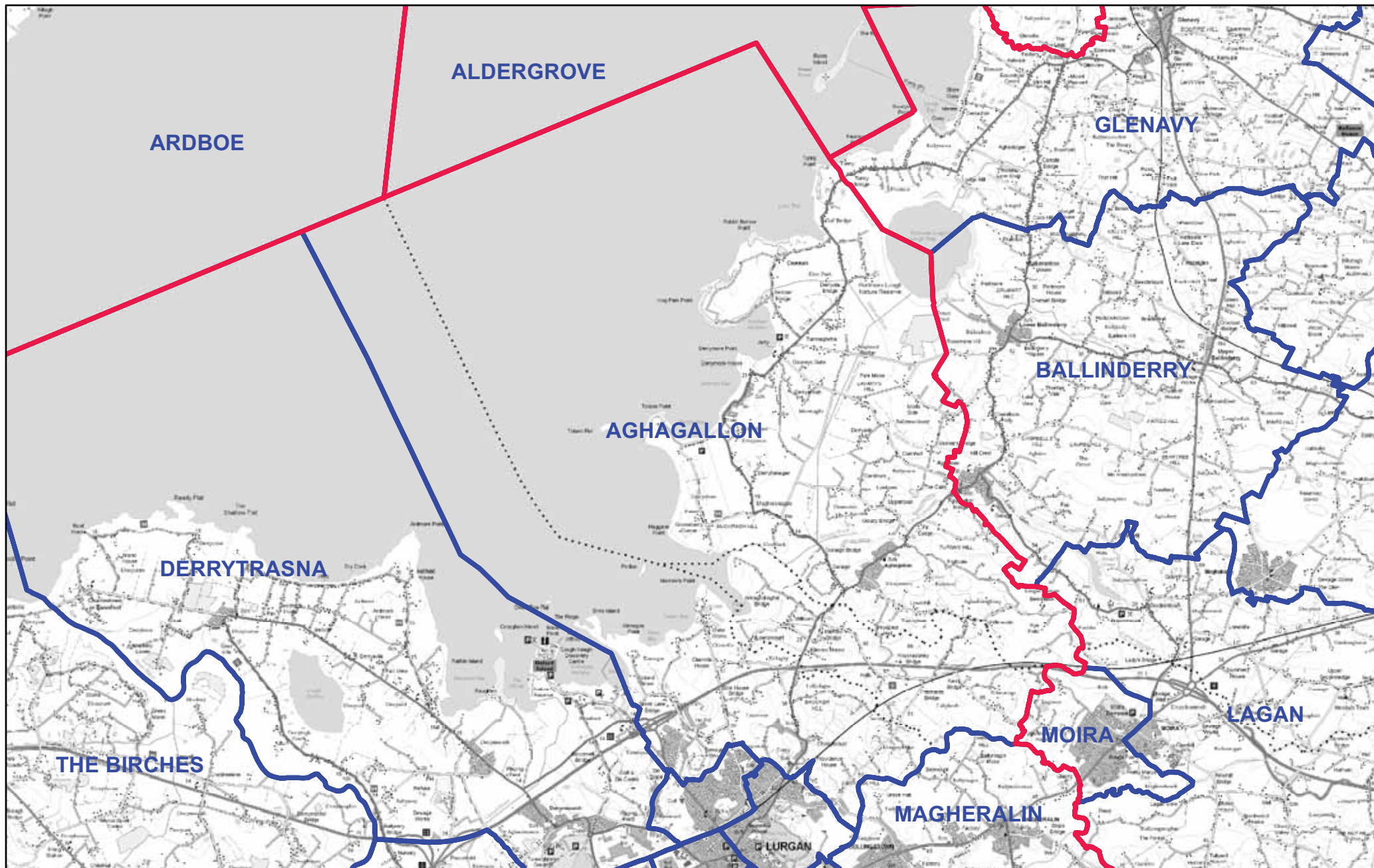


ARMAGH, BANBRIDGE AND CRAIGAVON - AGHAGALLON



— Ward Boundaries
— Local Government Boundary
 Scale 1:62,500



Produce by LAND & PROPERTY SERVICES
 Colby House, Stranmillis Court, MALONE LOWER, Belfast, BT9 5BJ.
 Website: www.lpsni.gov.uk

Except as otherwise permitted under the Copyright, Design and
 Patents Act, 1988, this publication may only be reproduced, stored
 or transmitted in any form or by any means with the prior permission
 of Land & Property Services. Anyone wishing to reproduce Land &
 Property Services material, or use it as a basis for further
 publication, must obtain a license from our copyright branch.
 Ordnance Survey for Northern Ireland's Land & Property Services
 and their logos are the property of the Department of Finance and
 Personnel.

© Crown Copyright and Database Right 2012
 Permit No. 12087

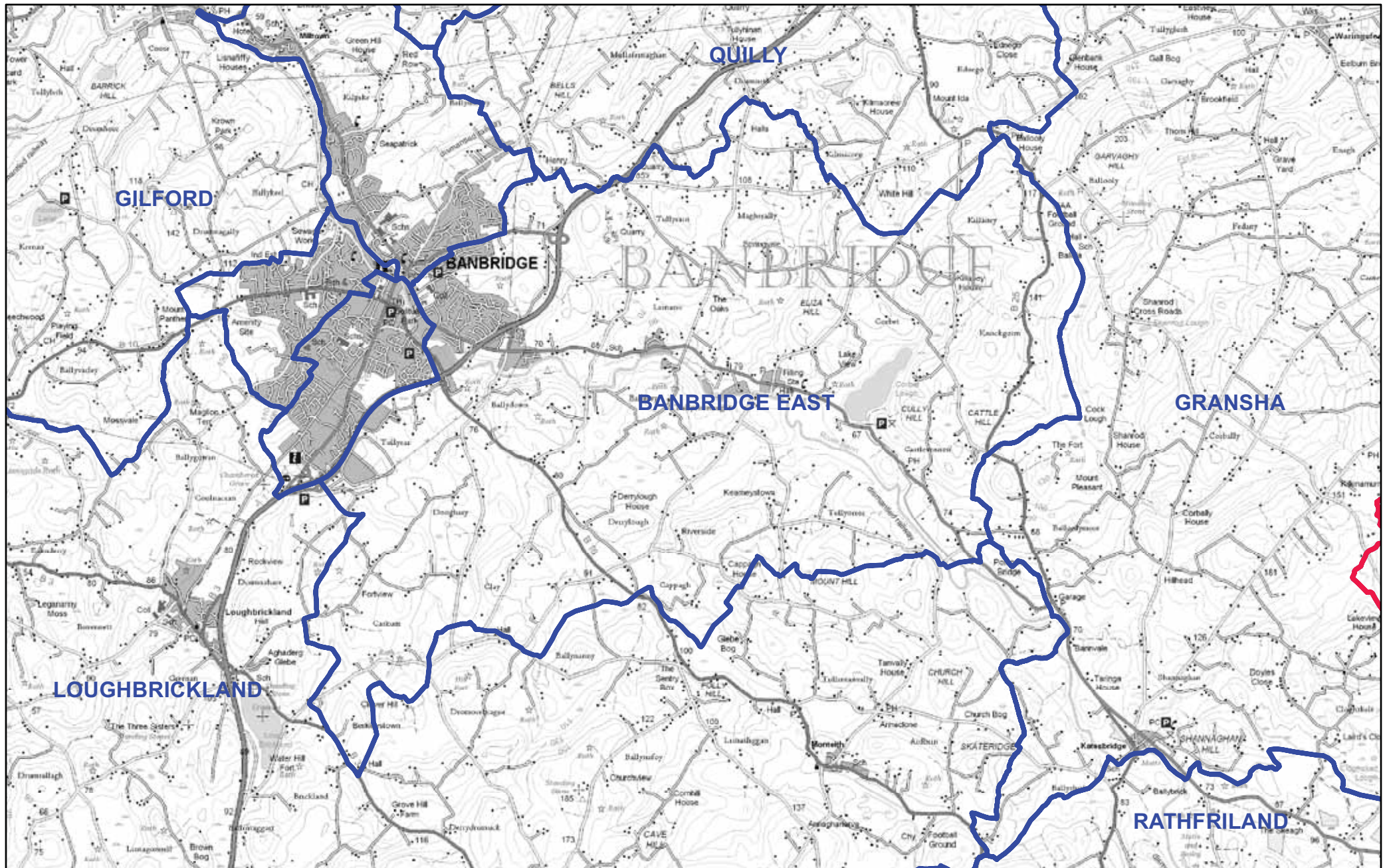
A detailed map of Portadown and surrounding areas, showing various districts outlined in blue. The districts labeled are THE BIRCHES, CORCRAIN, KERNAN, LOUGHGALL, BALLYBAY, KILLYCOMAIN, PORTADOWN, BLEARY, and MAHON. The map includes roads, bridges, hills, and other geographical features.

Scale 1:20,000



© Crown Copyright and Database Right 2012
Permit No. 12087

ARMAGH, BANBRIDGE AND CRAIGAVON - BANBRIDGE EAST



- Ward Boundaries
- Local Government Boundary
- Scale 1:40,000



Except as otherwise permitted under the Copyright, Design and Patents Act, 1988, this publication may only be reproduced, stored or transmitted in any form or by any means with the prior permission of Land & Property Services. Anyone wishing to reproduce Land & Property Services material, or use it as a basis for further publication, must obtain a license from our copyright branch. Ordnance Survey for Northern Ireland's Land & Property Services and their logos are the property of the Department of Finance and Personnel.

Produce by LAND & PROPERTY SERVICES
Colby House, Stranmillis Court, MALONE LOWER, Belfast, BT9 5BJ.
Website: www.lpsni.gov.uk

© Crown Copyright and Database Right 2012
Permit No. 12087

[illegible]

Scale 1:15,000



Except as otherwise permitted under the Copyright, Design and Patents Act, 1988, this publication may only be reproduced, stored or transmitted in any form or by any means with the prior permission of Land & Property Services. Anyone wishing to reproduce Land & Property Services material, or use it as a basis for further publication, must obtain a licence from our copyright branch. Ordnance Survey for Northern Ireland® Land & Property Services and their logos are the property of the Department of Finance and Personal.

Produce by LAND & PROPERTY SERVICES
Colby House, Stranmillis Court, MALONE LOWER, Belfast, BT9 5BJ.
Website: www.lpsni.gov.uk

© Crown Copyright and Database Right 2012
Permit No. 12087

The map displays the town of Banbridge, Northern Ireland, divided into four wards: Banbridge North, Banbridge West, Banbridge South, and Banbridge East. The River Donaghadee flows through the town, with various landmarks, schools, and residential areas labeled. Surrounding areas like Gilford, Loughbrickland, and Ballygowan are also visible.

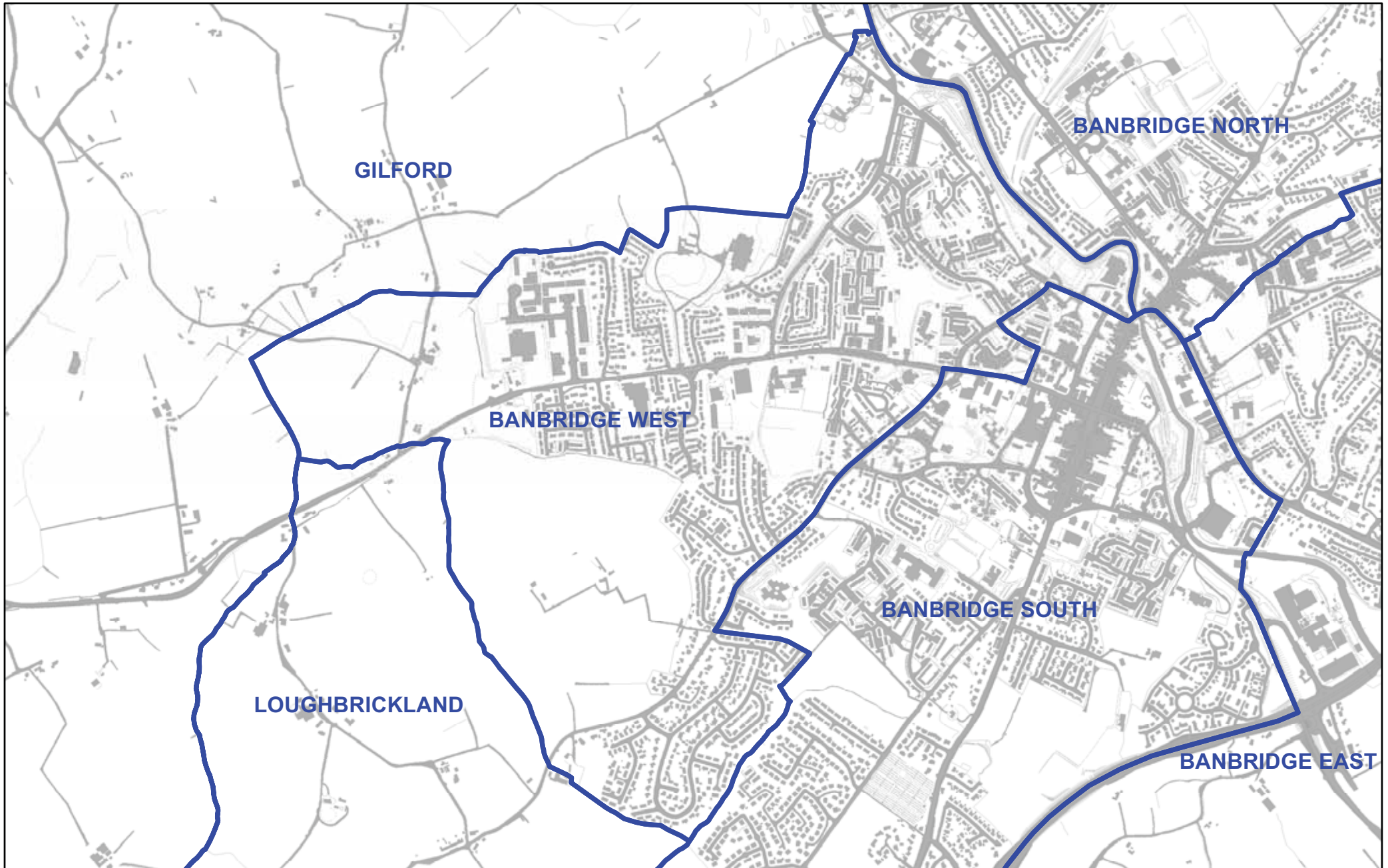


Produce by LAND & PROPERTY SERVICES
Colby House, Stranmillis Court, MALONE LOWER, Belfast, BT9 5BJ.
Website: www.lpsni.gov.uk

Except as otherwise permitted under the Copyright, Design and Patents Act, 1988, this publication may only be reproduced, stored or transmitted in any form or by any means with the prior permission of Land & Property Services. Anyone wishing to reproduce Land & Property Services material, or use it as a basis for further publication, must obtain a licence from our copyright branch. Ordnance Survey for Northern Ireland® Land & Property Services and their logos are the property of the Department of Finance and Personal.

© Crown Copyright and Database Right 2012
Permit No. 12087

ARMAGH, BANBRIDGE AND CRAIGAVON - BANBRIDGE WEST



— Ward Boundaries
— Local Government Boundary
Scale 1:10,000

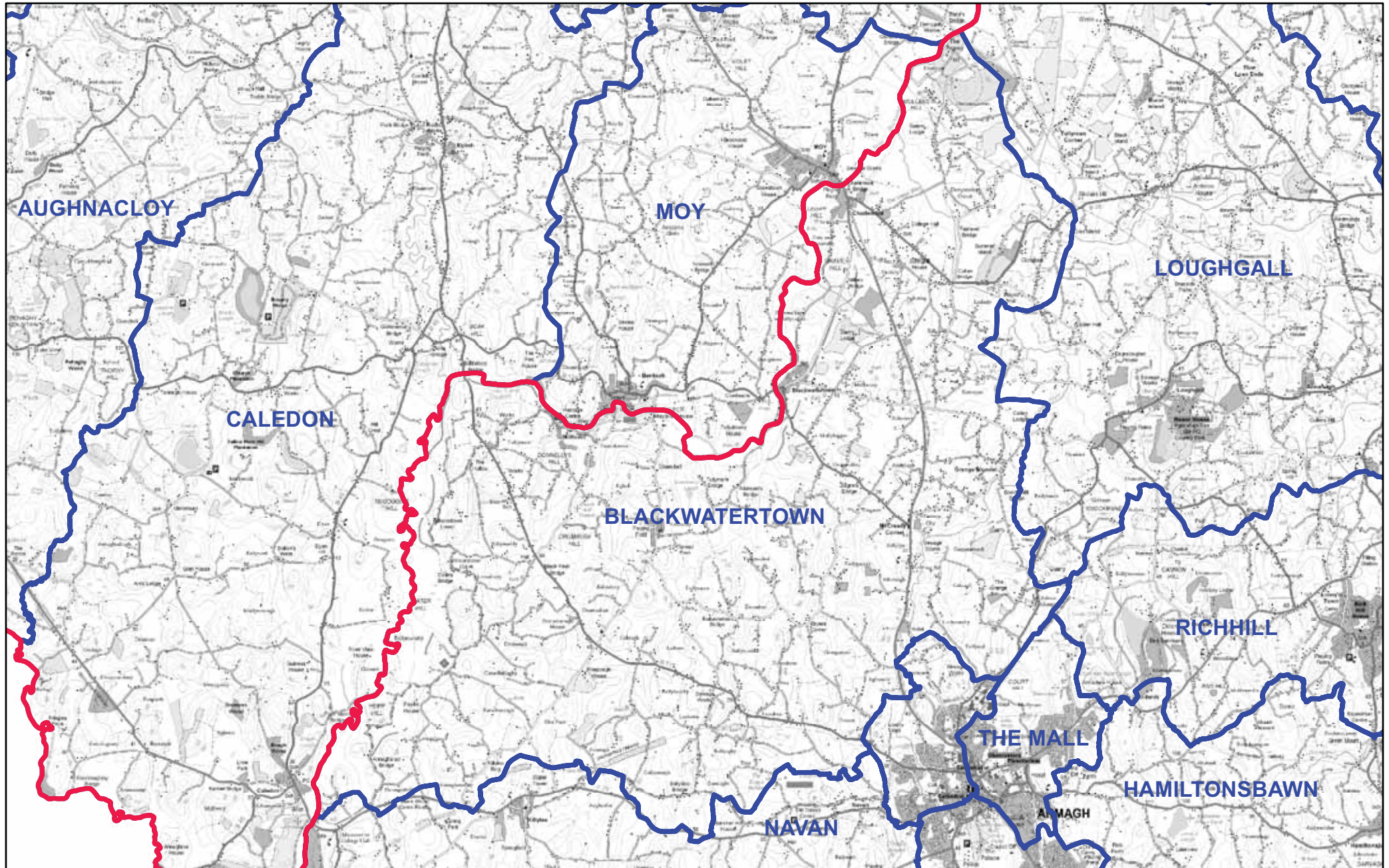




Produce by LAND & PROPERTY SERVICES
Colby House, Stranmillis Court, MALONE LOWER, Belfast, BT9 5BJ.
Website: www.lpsni.gov.uk

Except as otherwise permitted under the Copyright, Design and Patents Act, 1988, this publication may only be reproduced, stored or transmitted in any form or by any means with the prior permission of Land & Property Services. Anyone wishing to reproduce Land & Property Services material, or use it as a basis for further publication, must obtain a licence from our copyright branch. Ordnance Survey for Northern Ireland's Land & Property Services and their logos are the property of the Department of Finance and Personnel.

© Crown Copyright and Database Right 2012
Permit No. 12087

ARMAGH, BANBRIDGE AND CRAIGAVON - BLACKWATERTOWN



 Ward Boundaries
 Local Government Boundary
 Scale 1:62,500



Produce by LAND & PROPERTY SERVICES
 Colby House, Stranmillis Court, MALONE LOWER, Belfast, BT9 5BJ.
 Website: www.lpsni.gov.uk

Except as otherwise permitted under the Copyright, Design and
 Patents Act, 1988, this publication may only be reproduced, stored
 or transmitted in any form or by any means with the prior permission
 of Land & Property Services. Anyone wishing to reproduce Land &
 Property Services material, or use it as a basis for further
 publication, must obtain a licence from our copyright branch.
 Ordnance Survey for Northern Ireland's Land & Property Services
 and their logos are the property of the Department of Finance and
 Personnel.

© Crown Copyright and Database Right 2012
 Permit No. 12087

A detailed map of the Craigavon Urban District, showing the boundaries of its eleven wards. The wards are labeled in blue text: THE BIRCHES, CORCRAIN, KILLYCOMAIN, PORTADOWN, MAHON, CRAIGAVON CENTRE, KERNAN, BROWNLOW, WARINGSTOWN, BLEARY, DONAGHCLONEY, and GILFORD. The map includes various geographical features such as roads, rivers, and parks, as well as numerous place names and landmarks within each ward. The ward names are prominently displayed in blue, while other labels are in black.

Scale 1:25,000



Produce by LAND & PROPERTY SERVICES
Colby House, Stranmillis Court, MALONE LOWER, Belfast, BT9 5BJ.
Website: www.lpsni.gov.uk

© Crown Copyright and Database Right 2012
Permit No. 12087

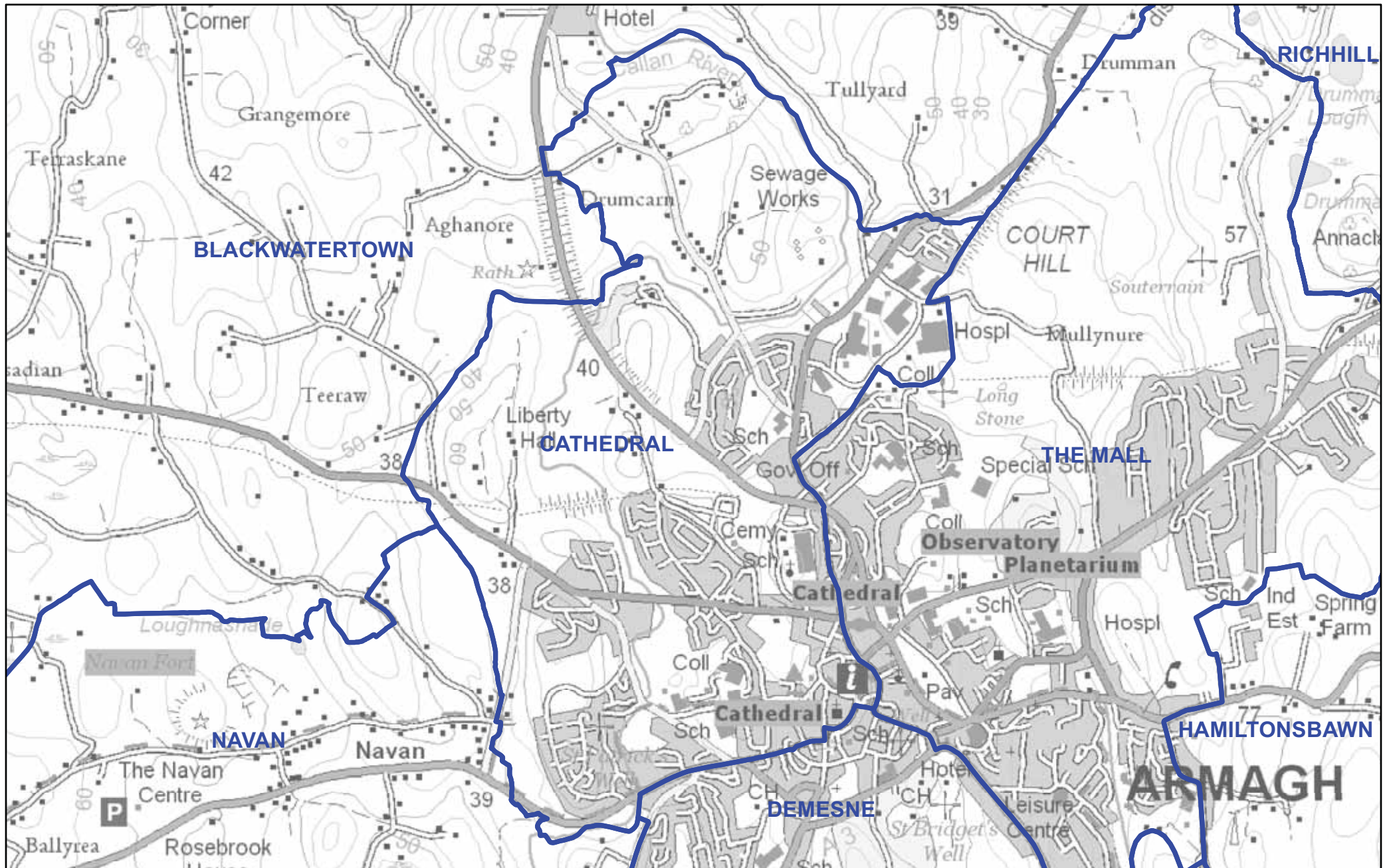
[illegible]



Scale 1:12,500



© Crown Copyright and Database Right 2012
Permit No. 12087

ARMAGH, BANBRIDGE AND CRAIGAVON - CATHEDRAL



 Ward Boundaries
 Local Government Boundary
 Scale 1:15,000

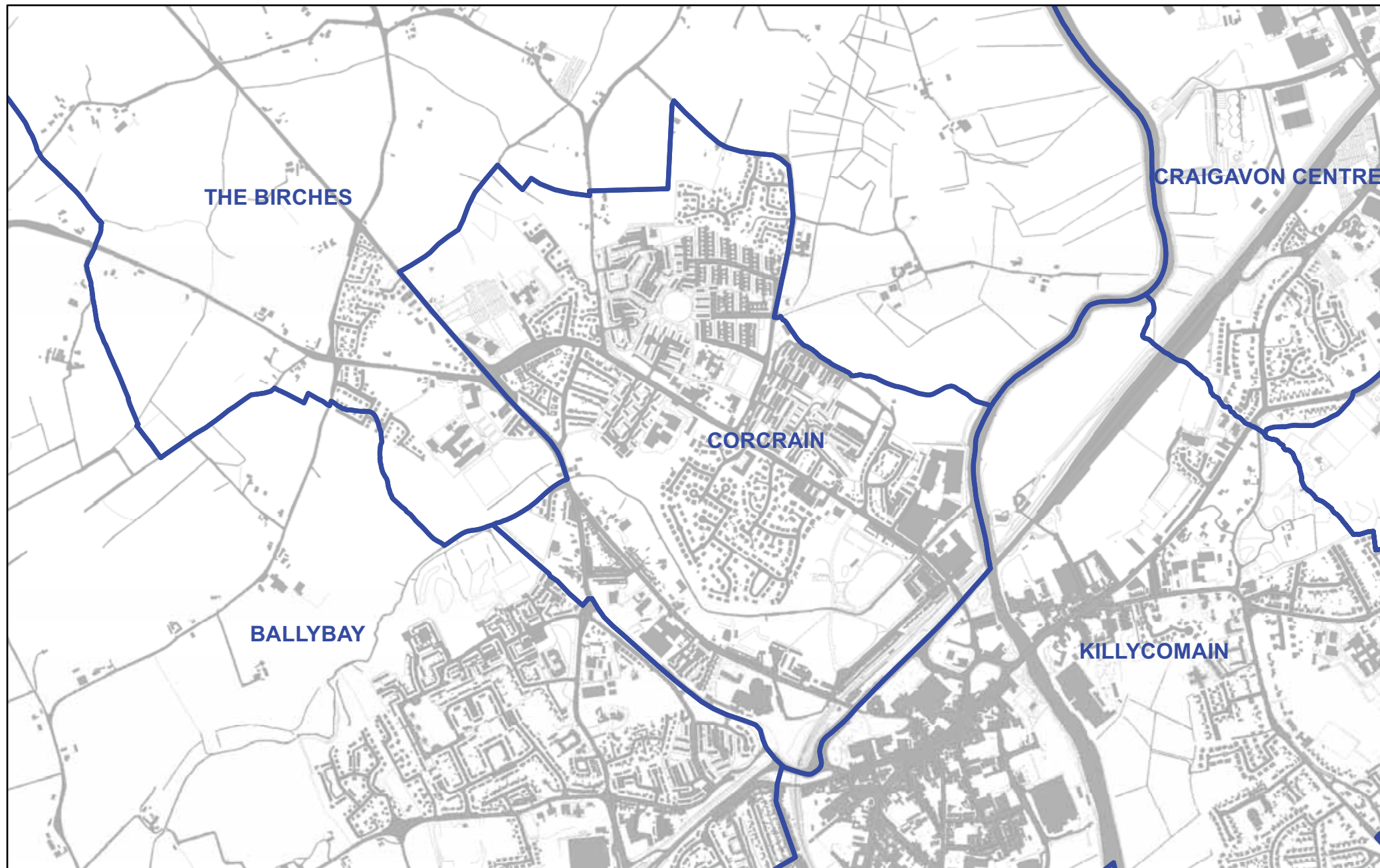


Produce by LAND & PROPERTY SERVICES
 Colby House, Stranmillis Court, MALONE LOWER, Belfast, BT9 5BJ.
 Website: www.lpsni.gov.uk

Except as otherwise permitted under the Copyright, Design and Patents Act, 1988, this publication may only be reproduced, stored or transmitted in any form or by any means with the prior permission of Land & Property Services. Anyone wishing to reproduce Land & Property Services material, or use it as a basis for further publication, must obtain a licence from our copyright branch. Ordnance Survey for Northern Ireland's Land & Property Services and their logos are the property of the Department of Finance and Personnel.

© Crown Copyright and Database Right 2012
 Permit No. 12087

ARMAGH, BANBRIDGE AND CRAIGAVON - CORCRAIN



- Ward Boundaries
 - Local Government Boundary
- Scale 1:10,000

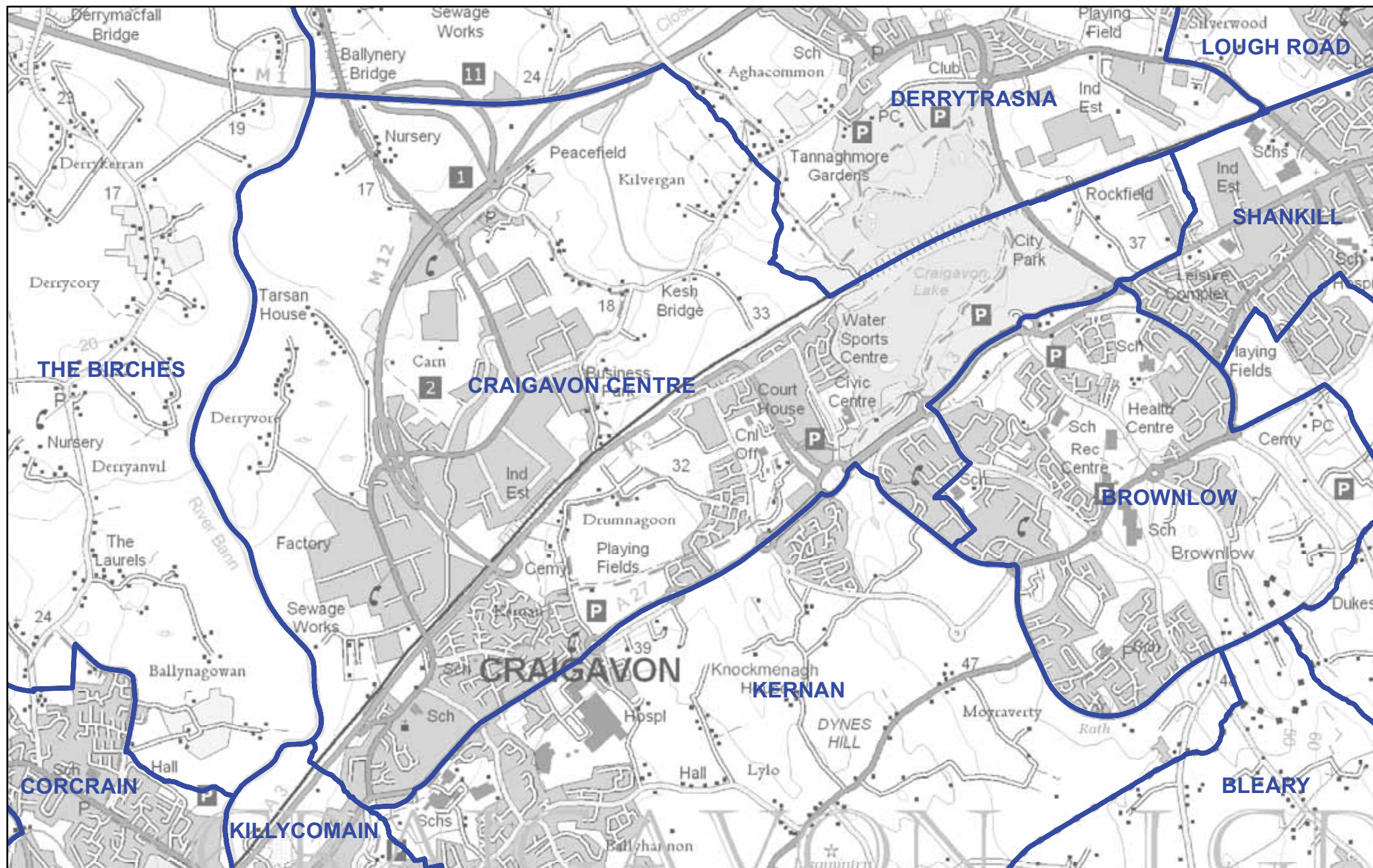


Produce by LAND & PROPERTY SERVICES
Colby House, Stranmillis Court, MALONE LOWER, Belfast, BT9 5BJ.
Website: www.lpsni.gov.uk

Except as otherwise permitted under the Copyright, Design and Patents Act, 1988, this publication may only be reproduced, stored or transmitted in any form or by any means with the prior permission of Land & Property Services. Anyone wishing to reproduce Land & Property Services material, or use it as a basis for further publication, must obtain a licence from our copyright branch. Ordnance Survey for Northern Ireland's Land & Property Services and their logos are the property of the Department of Finance and Personnel.

© Crown Copyright and Database Right 2012
Permit No. 12087

ARMAGH, BANBRIDGE AND CRAIGAVON - CRAIGAVON CENTRE



— Ward Boundaries
— Local Government Boundary
 Scale 1:20,000



Except as otherwise permitted under the Copyright, Design and Patents Act, 1988, this publication may only be reproduced, stored or transmitted in any form or by any means with the prior permission of Land & Property Services. Anyone wishing to reproduce Land & Property Services material, or use it as a basis for further publication, must obtain a licence from our copyright branch. Ordnance Survey for Northern Ireland's Land & Property Services and their logos are the property of the Department of Finance and Personnel.

Produce by LAND & PROPERTY SERVICES
 Colby House, Stranmillis Court, MALONE LOWER, Belfast, BT9 5BJ.
 Website: www.lpsni.gov.uk

© Crown Copyright and Database Right 2012
 Permit No. 12087

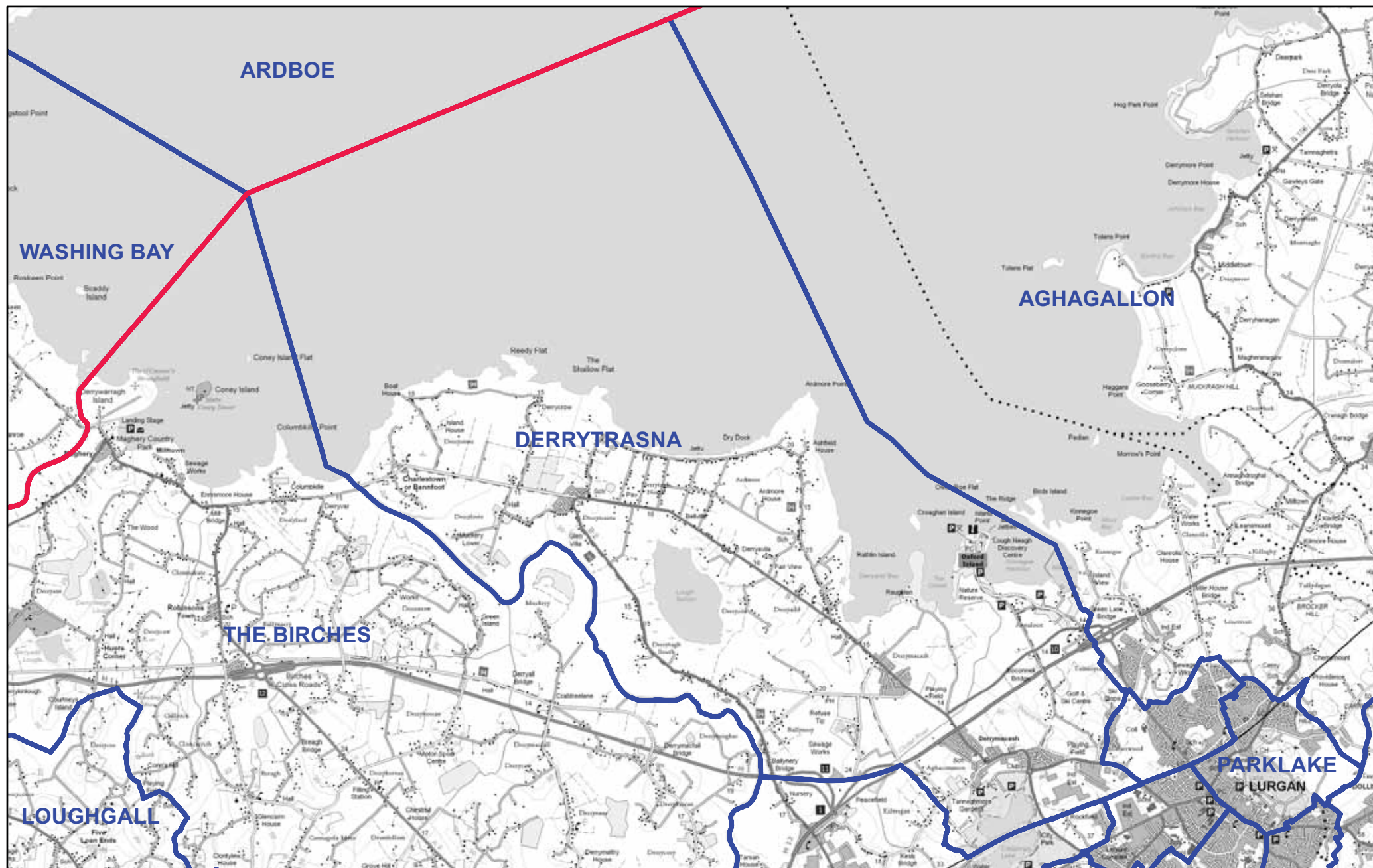
Scale 1:12,500



Produce by LAND & PROPERTY SERVICES
Colby House, Stranmillis Court, MALONE LOWER, Belfast, BT9 5BJ.
Website: www.lpsni.gov.uk

© Crown Copyright and Database Right 2012
Permit No. 12087

ARMAGH, BANBRIDGE AND CRAIGAVON - DERRYTRASNA



- Ward Boundaries
- Local Government Boundary
- Scale 1:50,000

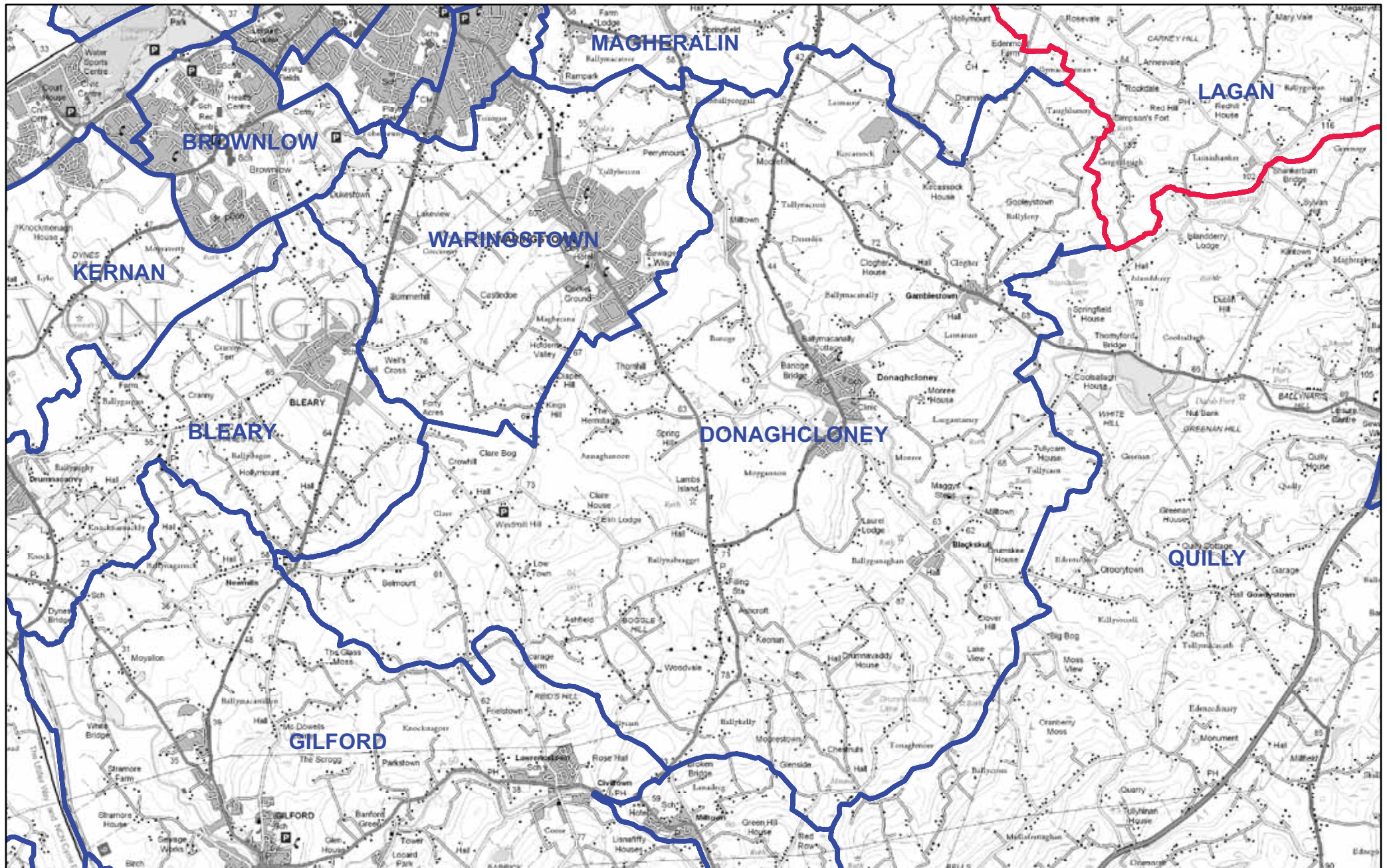




Except as otherwise permitted under the Copyright, Design and Patents Act, 1988, this publication may only be reproduced, stored or transmitted in any form or by any means with the prior permission of Land & Property Services. Anyone wishing to reproduce Land & Property Services material, or use it as a basis for further publication, must obtain a license from our copyright branch. Ordnance Survey for Northern Ireland's Land & Property Services and their logos are the property of the Department of Finance and Personnel.

Produce by LAND & PROPERTY SERVICES
Colby House, Stranmillis Court, MALONE LOWER, Belfast, BT9 5BJ.
Website: www.lpsni.gov.uk

© Crown Copyright and Database Right 2012
Permit No. 12087

ARMAGH, BANBRIDGE AND CRAIGAVON - DONAGHCLONEY



 Ward Boundaries
 Local Government Boundary
 Scale 1:40,000



Produce by LAND & PROPERTY SERVICES
 Colby House, Stranmillis Court, MALONE LOWER, Belfast, BT9 5BJ.
 Website: www.lpsni.gov.uk

Except as otherwise permitted under the Copyright, Design and Patents Act, 1988, this publication may only be reproduced, stored or transmitted in any form or by any means with the prior permission of Land & Property Services. Anyone wishing to reproduce Land & Property Services material, or use it as a basis for further publication, must obtain a license from our copyright branch. Ordnance Survey for Northern Ireland's Land & Property Services and their logos are the property of the Department of Finance and Personnel.

© Crown Copyright and Database Right 2012
 Permit No. 12087

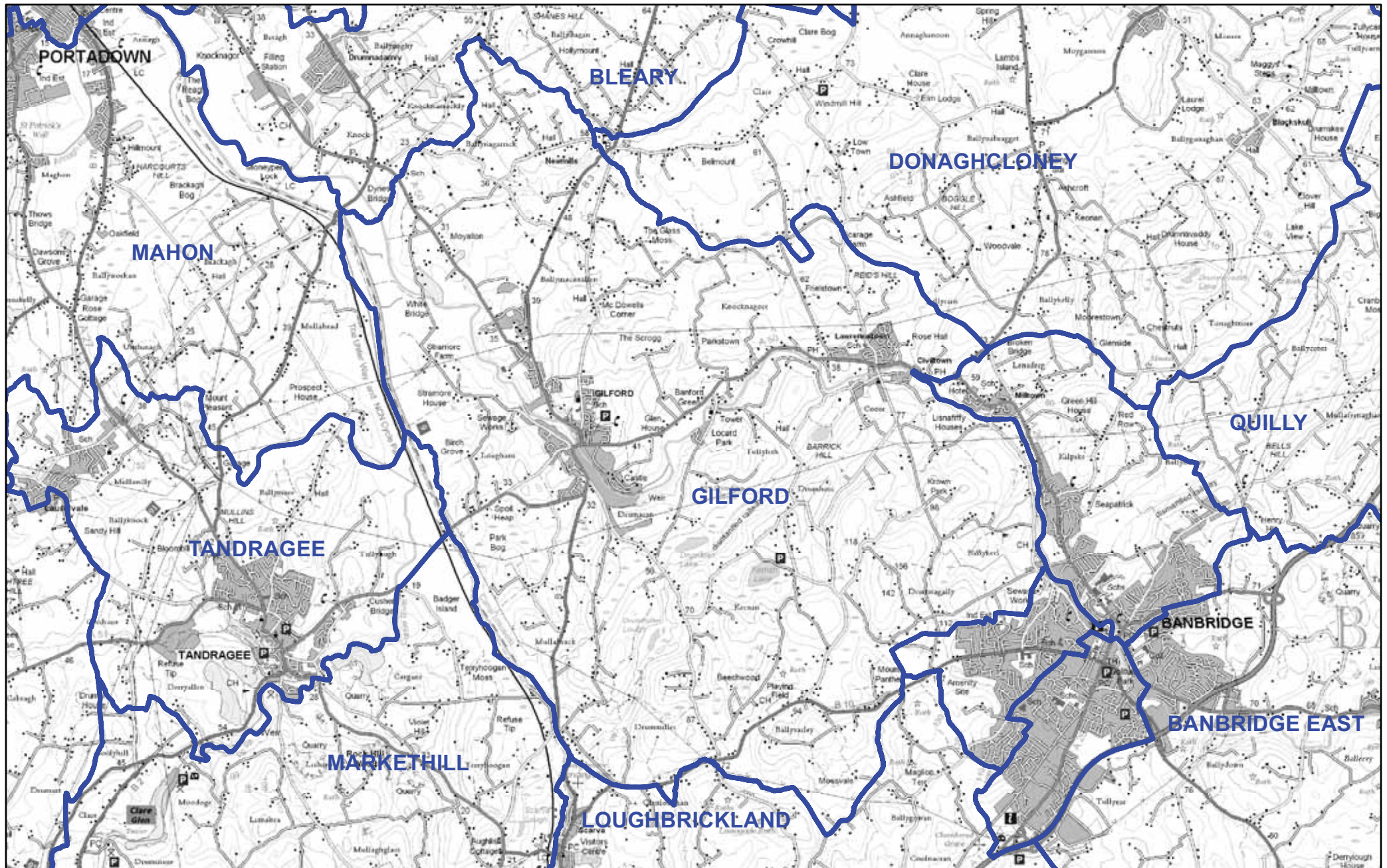
This topographic map depicts the Dromore area in County Down, Northern Ireland. The River Lagan flows through the region, with several tributaries visible. The map includes contour lines indicating elevation and various place names such as Quilly, Hillsborough, Dromore, and Gransha. Key features include the Dromore railway station, the Dromore Golf Course, and the Dromore Castle. The map also shows the surrounding landscape, including hills and fields.

Scale 1:15,000



© Crown Copyright and Database Right 2012
Permit No. 12087

ARMAGH, BANBRIDGE AND CRAIGAVON - GILFORD



— Ward Boundaries
— Local Government Boundary
 Scale 1:40,000

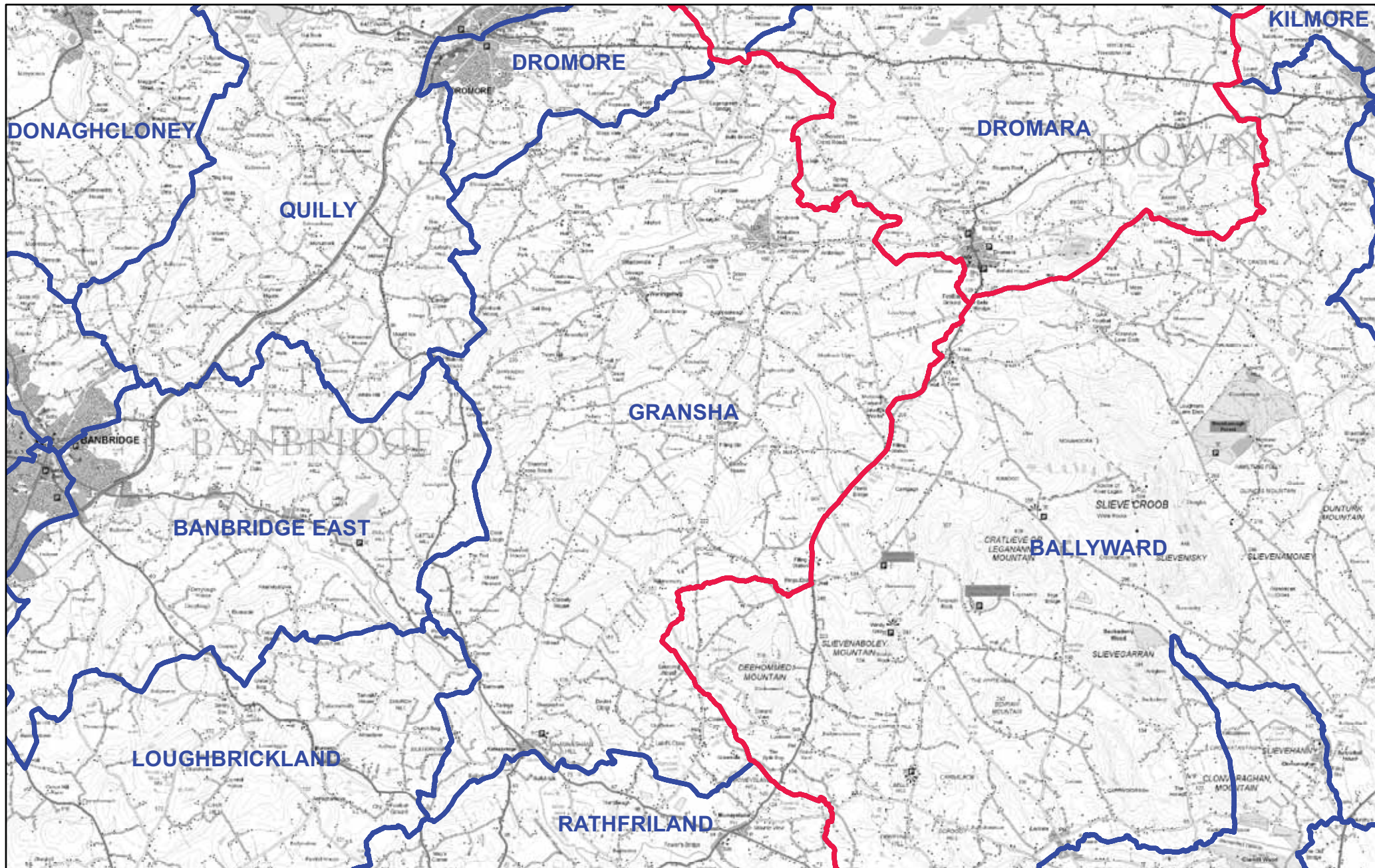


Produce by LAND & PROPERTY SERVICES
 Colby House, Stranmillis Court, MALONE LOWER, Belfast, BT9 5BJ.
 Website: www.lpsni.gov.uk

Except as otherwise permitted under the Copyright, Design and
 Patents Act, 1988, this publication may only be reproduced, stored
 or transmitted in any form or by any means with the prior permission
 of Land & Property Services. Anyone wishing to reproduce Land &
 Property Services material, or use it as a basis for further
 publication, must obtain a license from our copyright branch.
 Ordnance Survey for Northern Ireland's Land & Property Services
 and their logos are the property of the Department of Finance and
 Personnel.

© Crown Copyright and Database Right 2012
 Permit No. 12087

ARMAGH, BANBRIDGE AND CRAIGAVON - GRANSHA



— Ward Boundaries
— Local Government Boundary
 Scale 1:62,500

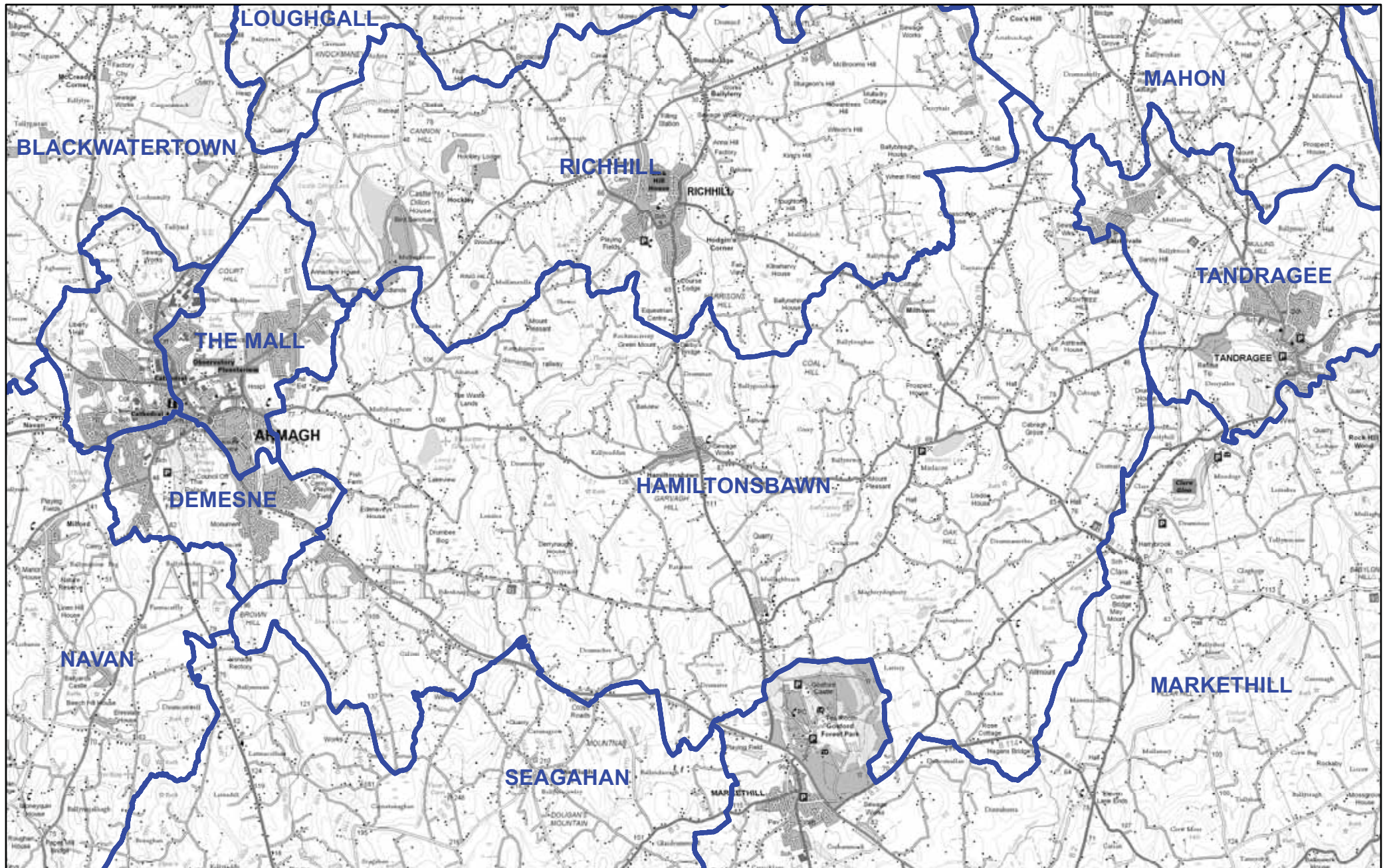


Except as otherwise permitted under the Copyright, Design and Patents Act, 1988, this publication may only be reproduced, stored or transmitted in any form or by any means with the prior permission of Land & Property Services. Anyone wishing to reproduce Land & Property Services material, or use it as a basis for further publication, must obtain a licence from our copyright branch. Ordnance Survey for Northern Ireland's Land & Property Services and their logos are the property of the Department of Finance and Personnel.

Produce by LAND & PROPERTY SERVICES
 Colby House, Stranmillis Court, MALONE LOWER, Belfast, BT9 5BJ.
 Website: www.lpsni.gov.uk

© Crown Copyright and Database Right 2012
 Permit No. 12087

ARMAGH, BANBRIDGE AND CRAIGAVON - HAMILTONSBAWN



— Ward Boundaries
— Local Government Boundary
 Scale 1:50,000

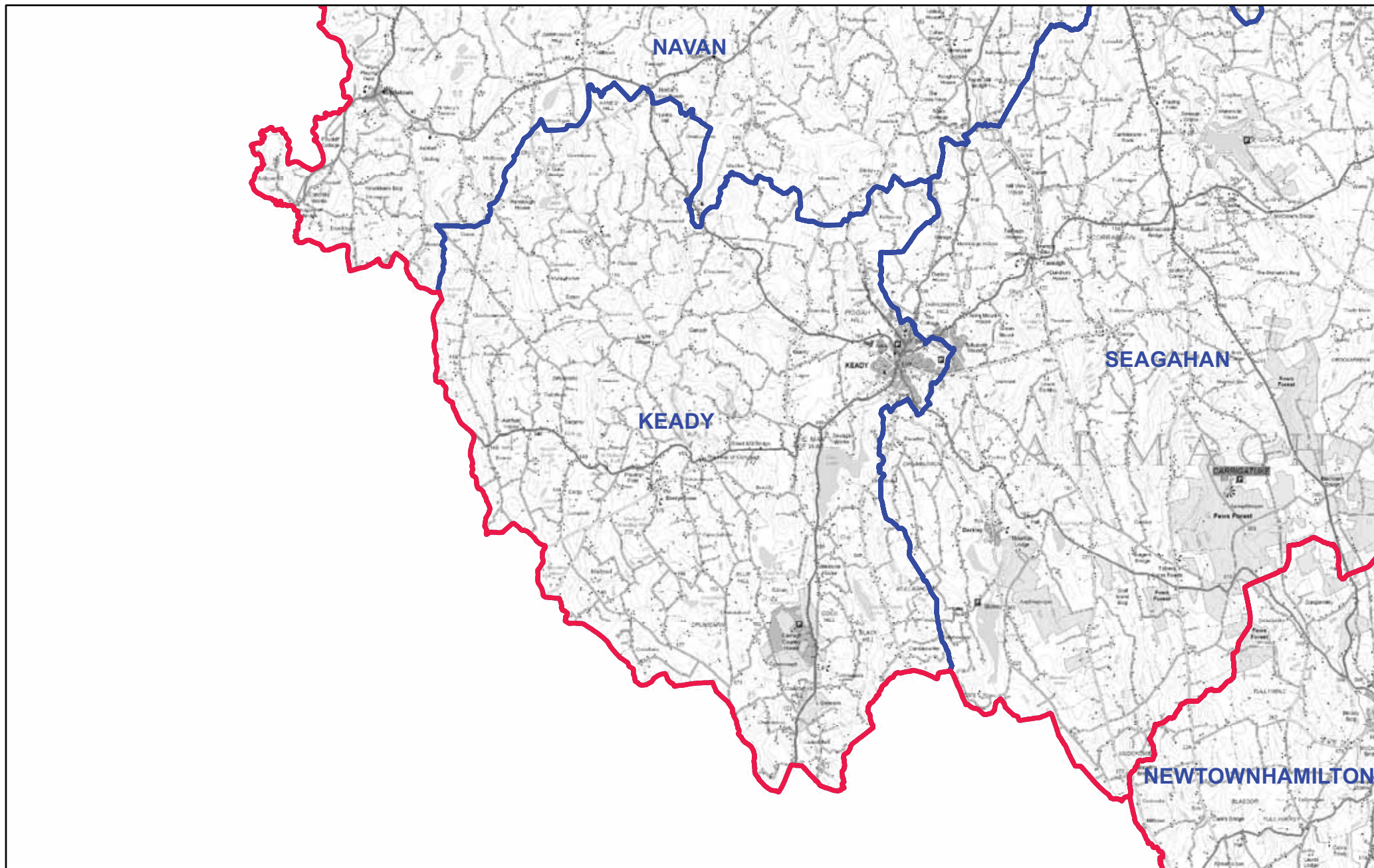




Produce by LAND & PROPERTY SERVICES
 Colby House, Stranmillis Court, MALONE LOWER, Belfast, BT9 5BJ.
 Website: www.lpsni.gov.uk

Except as otherwise permitted under the Copyright, Design and Patents Act, 1988, this publication may only be reproduced, stored or transmitted in any form or by any means with the prior permission of Land & Property Services. Anyone wishing to reproduce Land & Property Services material, or use it as a basis for further publication, must obtain a license from our copyright branch. Ordnance Survey for Northern Ireland's Land & Property Services and their logos are the property of the Department of Finance and Personnel.

© Crown Copyright and Database Right 2012
 Permit No. 12087

ARMAGH, BANBRIDGE AND CRAIGAVON - KEADY



 Ward Boundaries
 Local Government Boundary
 Scale 1:62,500

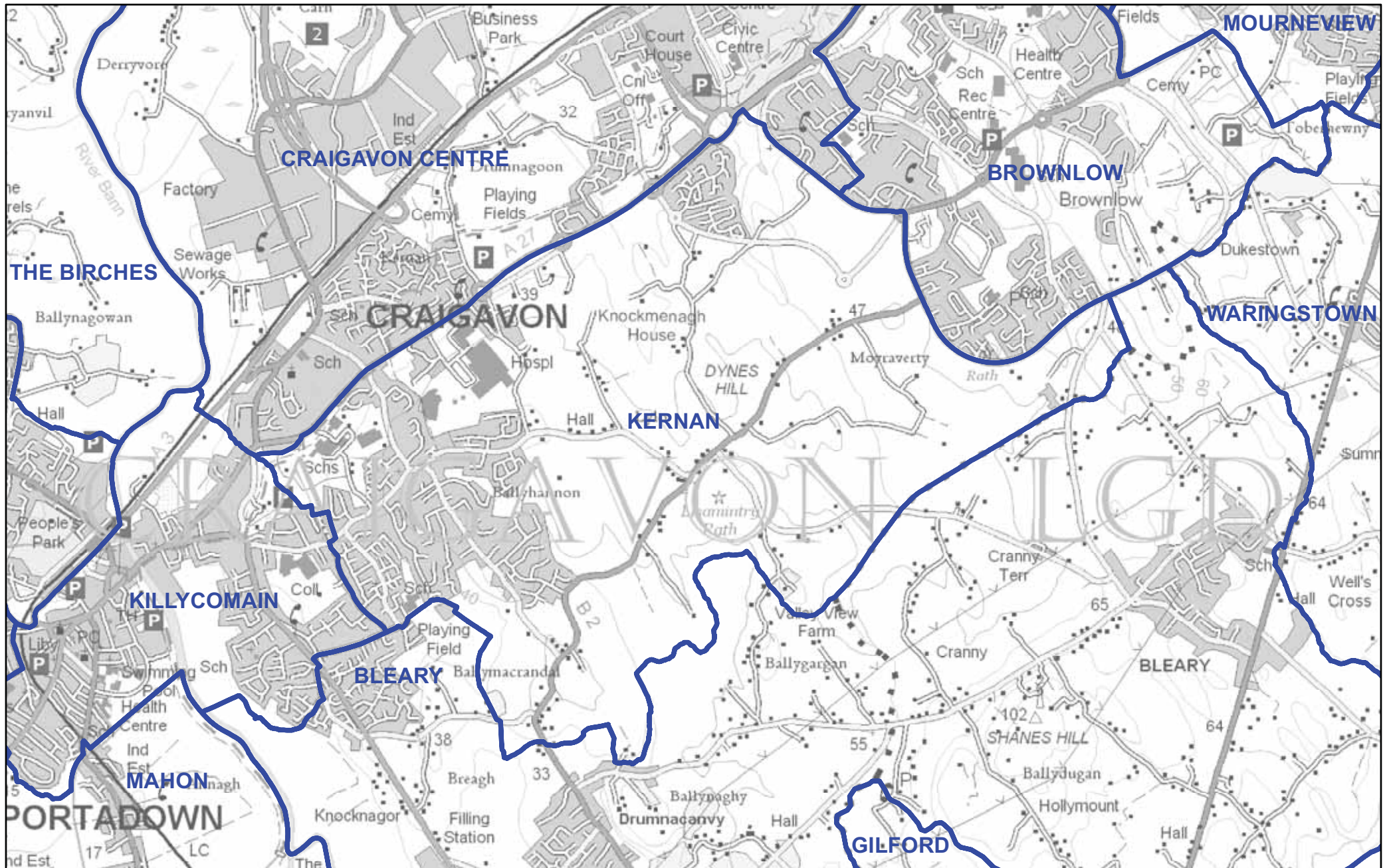




Produce by LAND & PROPERTY SERVICES
 Colby House, Stranmillis Court, MALONE LOWER, Belfast, BT9 5BJ.
 Website: www.lpsni.gov.uk

Except as otherwise permitted under the Copyright, Design and
 Patents Act, 1988, this publication may only be reproduced, stored
 or transmitted in any form or by any means with the prior permission
 of Land & Property Services. Anyone wishing to reproduce Land &
 Property Services material, or use it as a basis for further
 publication, must obtain a licence from our copyright branch.
 Ordnance Survey for Northern Ireland's Land & Property Services
 and their logos are the property of the Department of Finance and
 Personnel.

© Crown Copyright and Database Right 2012
 Permit No. 12087

ARMAGH, BANBRIDGE AND CRAIGAVON - KERNAN



 Ward Boundaries
 Local Government Boundary
 Scale 1:20,000

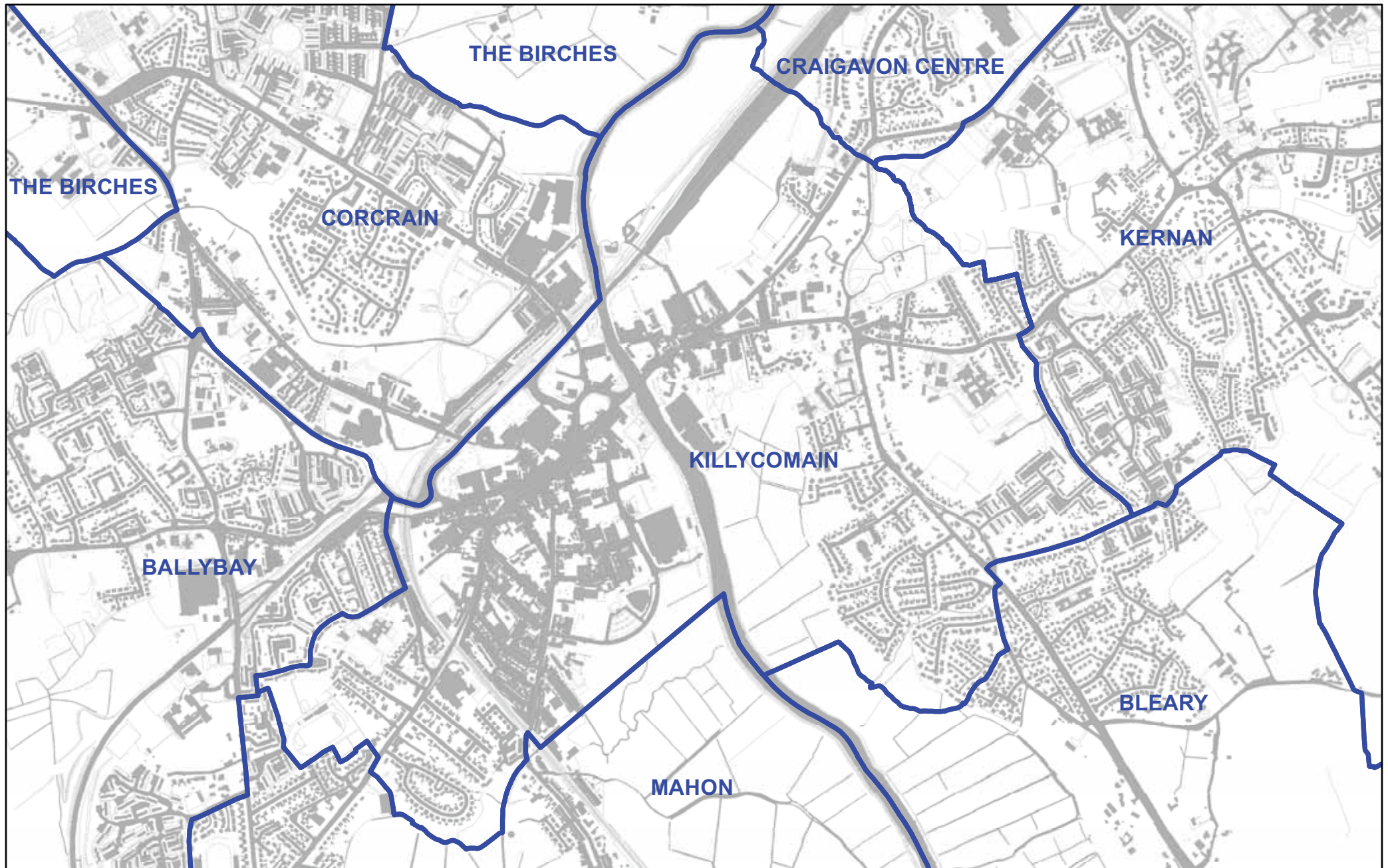


Produce by LAND & PROPERTY SERVICES
 Colby House, Stranmillis Court, MALONE LOWER, Belfast, BT9 5BJ.
 Website: www.lpsni.gov.uk

Except as otherwise permitted under the Copyright, Design and
 Patents Act, 1988, this publication may only be reproduced, stored
 or transmitted in any form or by any means with the prior permission
 of Land & Property Services. Anyone wishing to reproduce Land &
 Property Services material, or use it as a basis for further
 publication, must obtain a licence from our copyright branch.
 Ordnance Survey for Northern Ireland's Land & Property Services
 and their logos are the property of the Department of Finance and
 Personnel.

© Crown Copyright and Database Right 2012
 Permit No. 12087

ARMAGH, BANBRIDGE AND CRAIGAVON - KILLYCOMAIN



— Ward Boundaries
— Local Government Boundary
Scale 1:10,000

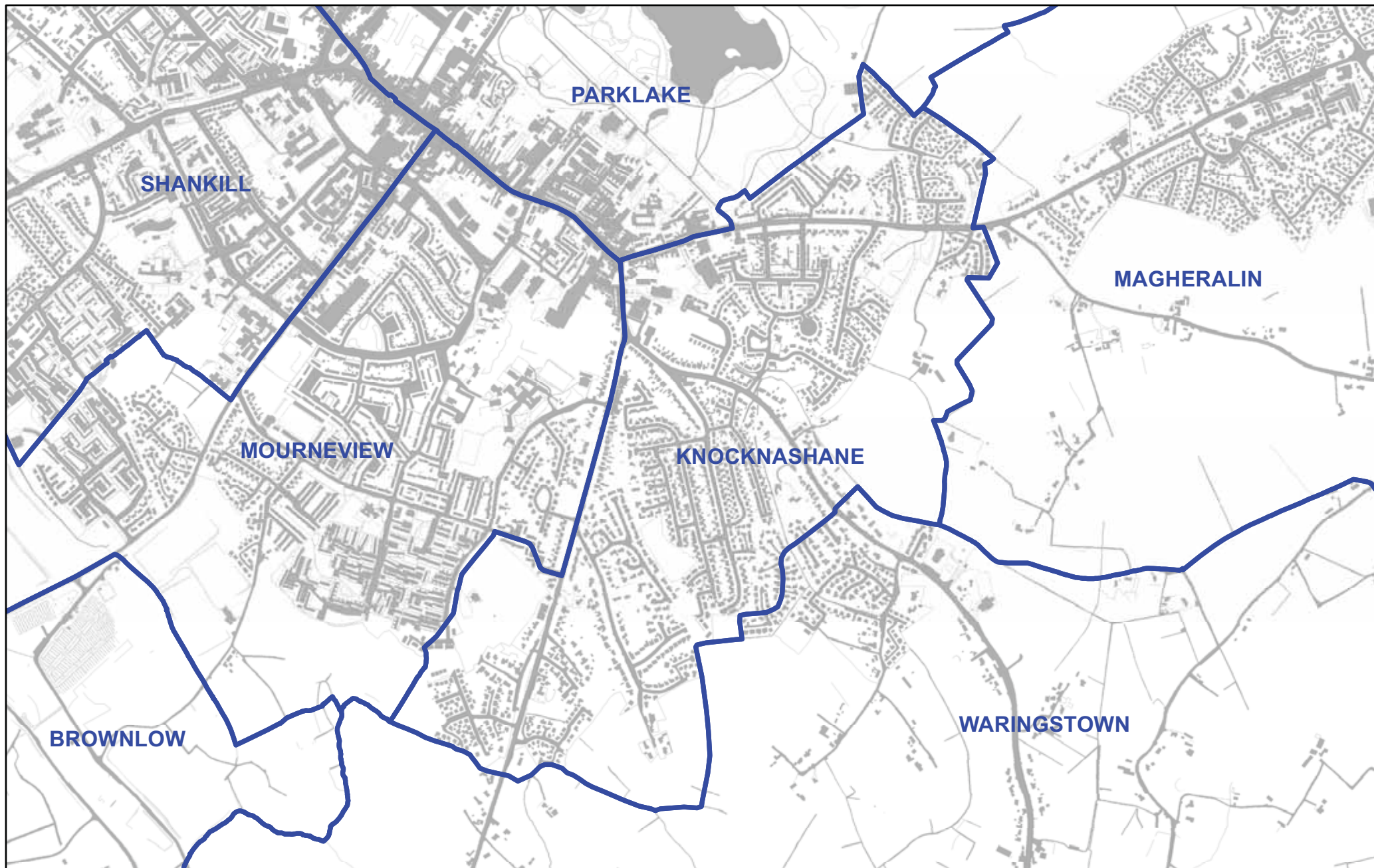


Produce by LAND & PROPERTY SERVICES
Colby House, Stranmillis Court, MALONE LOWER, Belfast, BT9 5BJ.
Website: www.lpsni.gov.uk

Except as otherwise permitted under the Copyright, Design and Patents Act, 1988, this publication may only be reproduced, stored or transmitted in any form or by any means with the prior permission of Land & Property Services. Anyone wishing to reproduce Land & Property Services material, or use it as a basis for further publication, must obtain a licence from our copyright branch. Ordnance Survey for Northern Ireland's Land & Property Services and their logos are the property of the Department of Finance and Personnel.

© Crown Copyright and Database Right 2012
Permit No. 12087

ARMAGH, BANBRIDGE AND CRAIGAVON - KNOCKNASHANE



— Ward Boundaries
— Local Government Boundary
Scale 1:10,000

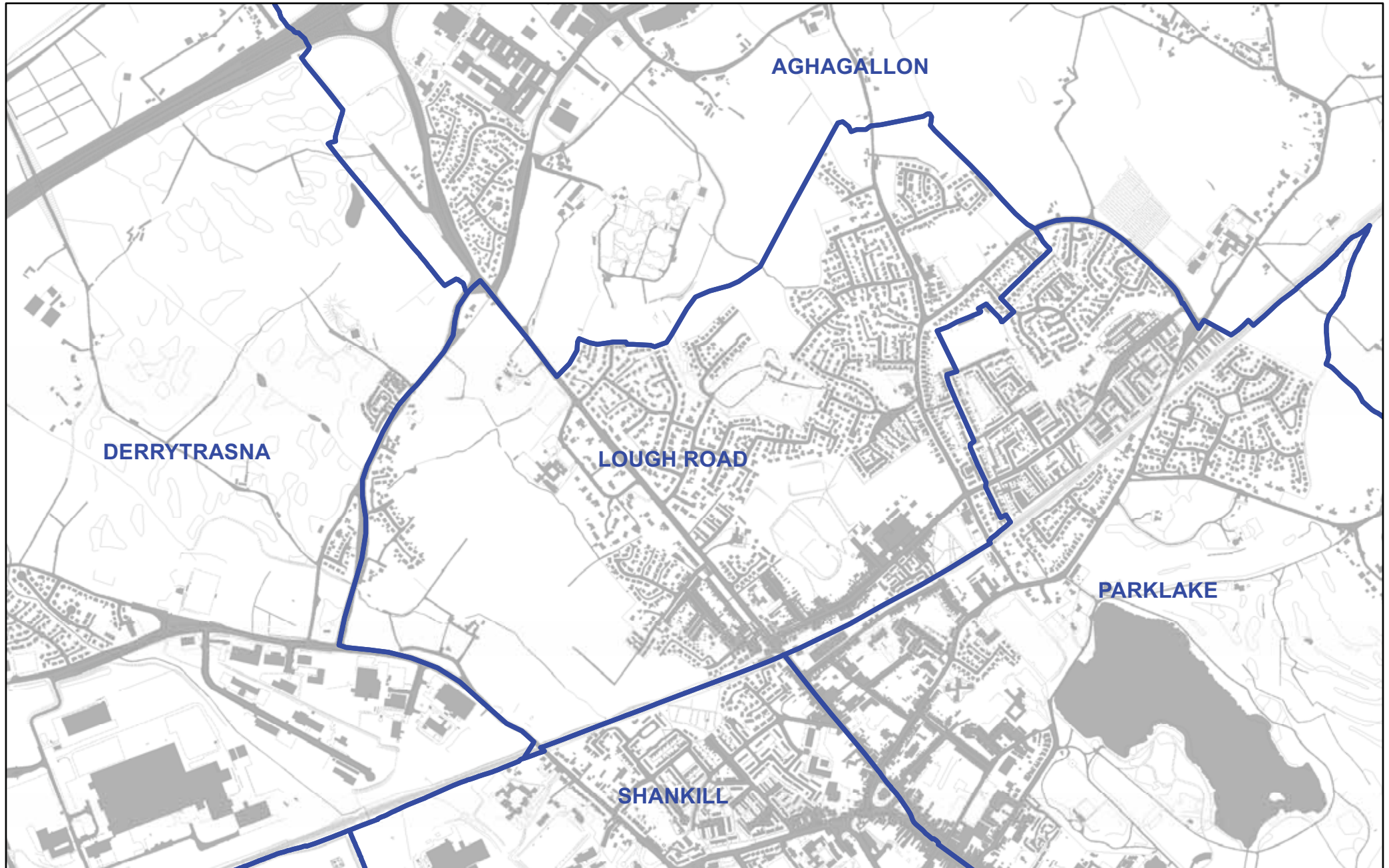


Produce by LAND & PROPERTY SERVICES
Colby House, Stranmillis Court, MALONE LOWER, Belfast, BT9 5BJ.
Website: www.lpsni.gov.uk

Except as otherwise permitted under the Copyright, Design and Patents Act, 1988, this publication may only be reproduced, stored or transmitted in any form or by any means with the prior permission of Land & Property Services. Anyone wishing to reproduce Land & Property Services material, or use it as a basis for further publication, must obtain a licence from our copyright branch. Ordnance Survey for Northern Ireland's Land & Property Services and their logos are the property of the Department of Finance and Personnel.

© Crown Copyright and Database Right 2012
Permit No. 12087

ARMAGH, BANBRIDGE AND CRAIGAVON - LOUGH ROAD



— Ward Boundaries
— Local Government Boundary
Scale 1:10,000

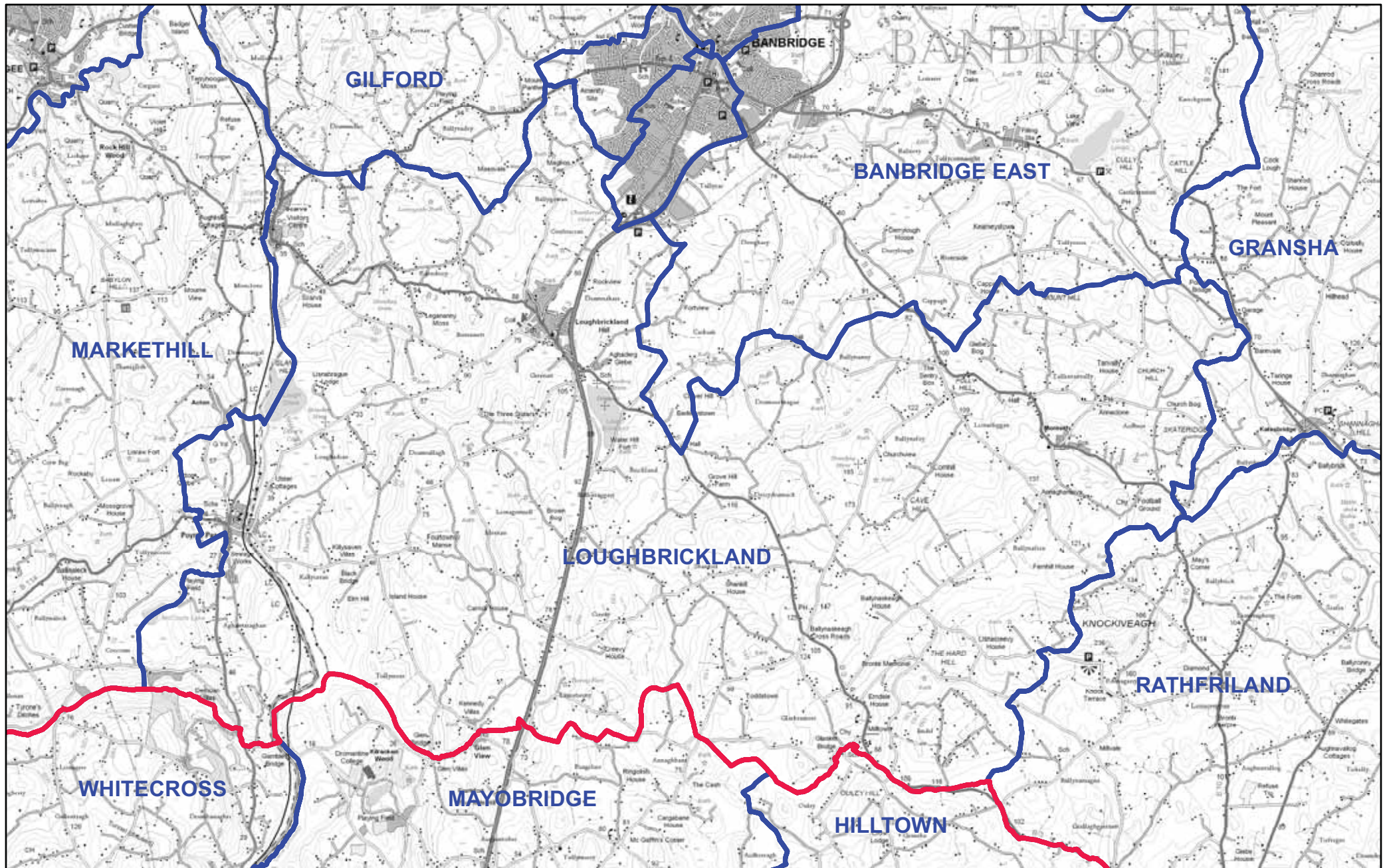


Produce by LAND & PROPERTY SERVICES
Colby House, Stranmillis Court, MALONE LOWER, Belfast, BT9 5BJ.
Website: www.lpsni.gov.uk

Except as otherwise permitted under the Copyright, Design and Patents Act, 1988, this publication may only be reproduced, stored or transmitted in any form or by any means with the prior permission of Land & Property Services. Anyone wishing to reproduce Land & Property Services material, or use it as a basis for further publication, must obtain a licence from our copyright branch. Ordnance Survey for Northern Ireland's Land & Property Services and their logos are the property of the Department of Finance and Personnel.

© Crown Copyright and Database Right 2012
Permit No. 12087

ARMAGH, BANBRIDGE AND CRAIGAVON - LOUGHBRICKLAND



— Ward Boundaries
— Local Government Boundary
 Scale 1:50,000

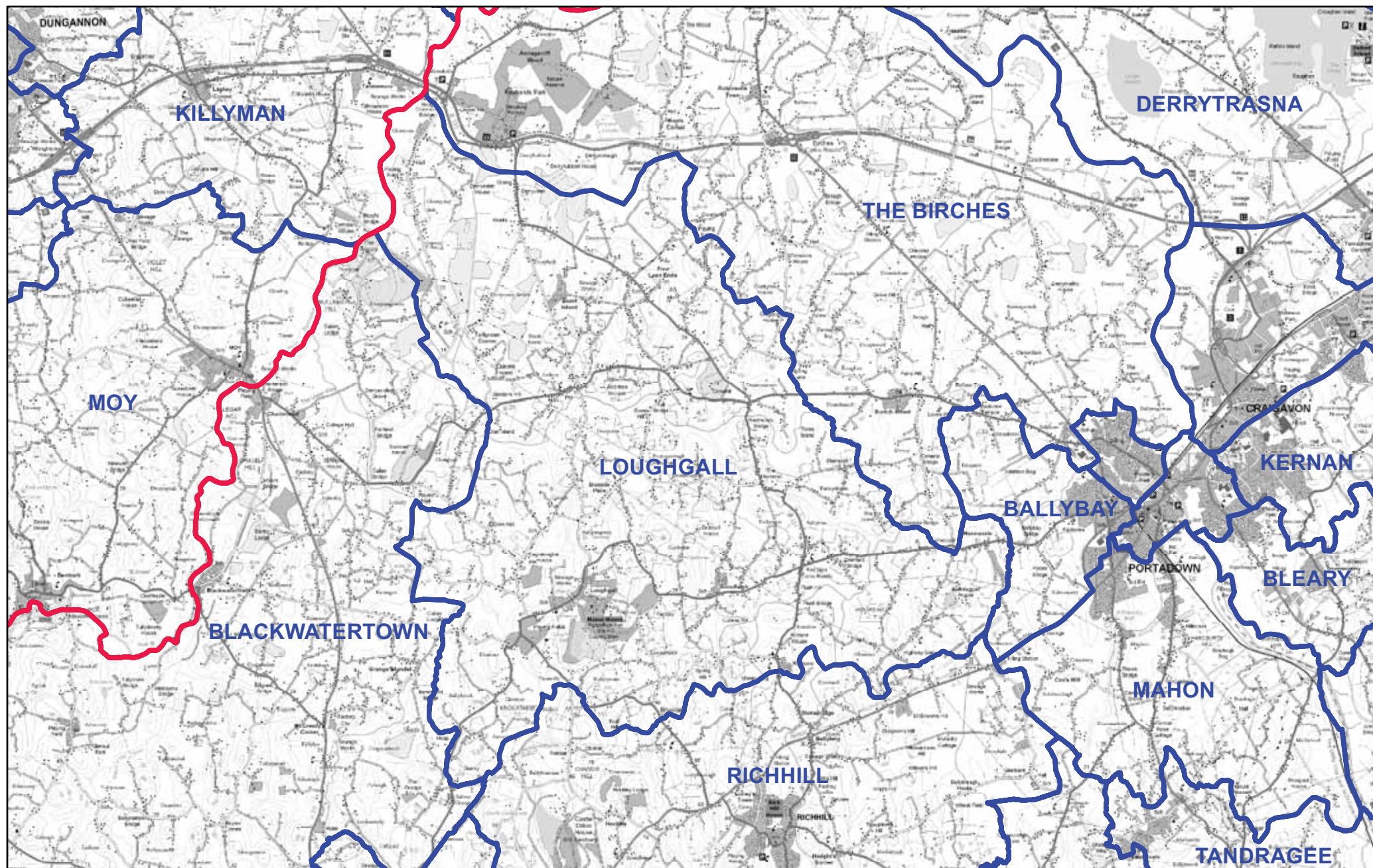


Produce by LAND & PROPERTY SERVICES
 Colby House, Stranmillis Court, MALONE LOWER, Belfast, BT9 5BJ.
 Website: www.lpsni.gov.uk

Except as otherwise permitted under the Copyright, Design and
 Patents Act, 1988, this publication may only be reproduced, stored
 or transmitted in any form or by any means with the prior permission
 of Land & Property Services. Anyone wishing to reproduce Land &
 Property Services material, or use it as a basis for further
 publication, must obtain a license from our copyright branch.
 Ordnance Survey for Northern Ireland's Land & Property Services
 and their logos are the property of the Department of Finance and
 Personnel.

© Crown Copyright and Database Right 2012
 Permit No. 12087

ARMAGH, BANBRIDGE AND CRAIGAVON - LOUGHGALL



— Ward Boundaries
— Local Government Boundary
 Scale 1:62,500

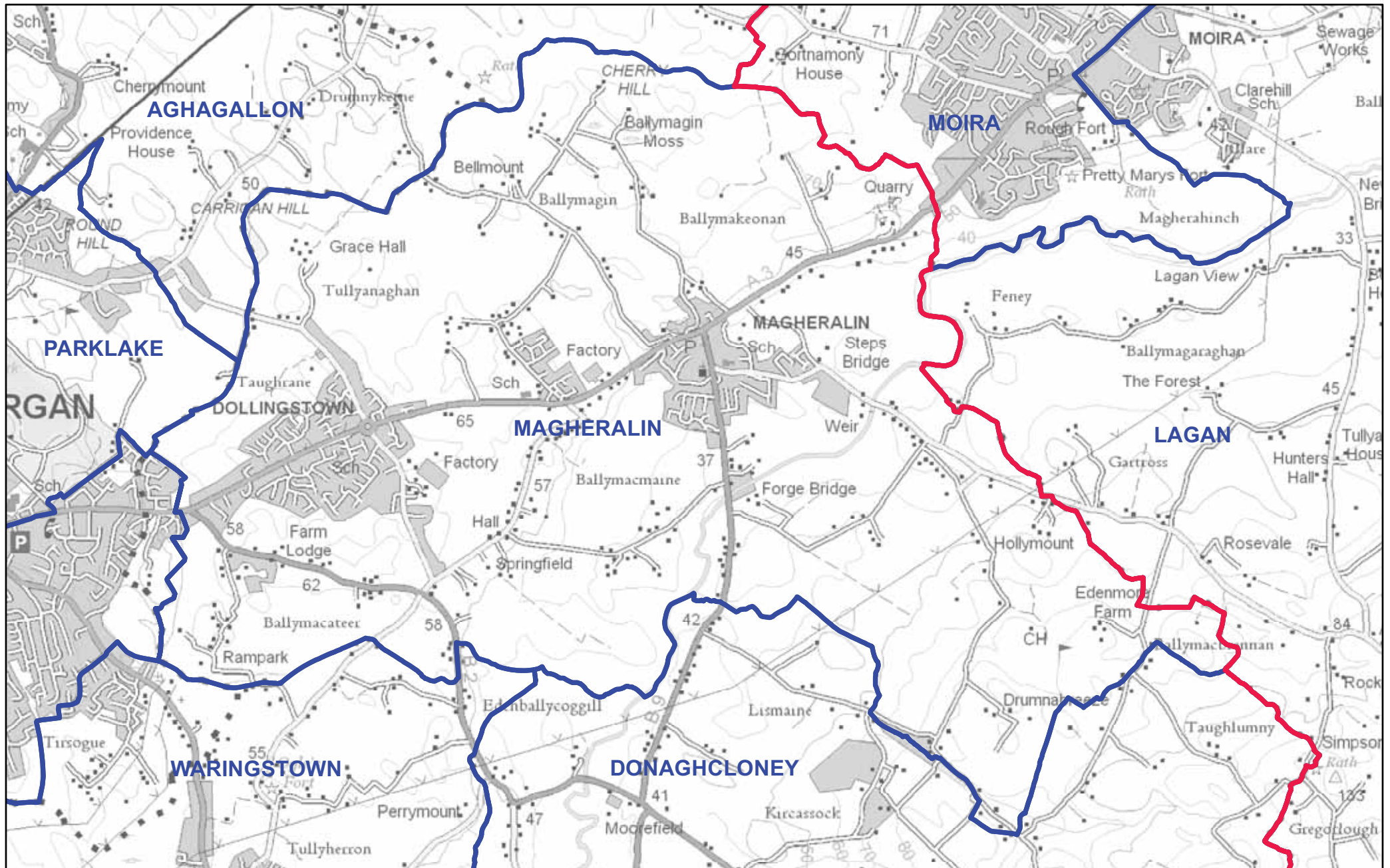




Produce by LAND & PROPERTY SERVICES
 Colby House, Stranmillis Court, MALONE LOWER, Belfast, BT9 5BJ.
 Website: www.lpsni.gov.uk

Except as otherwise permitted under the Copyright, Design and
 Patents Act, 1988, this publication may only be reproduced, stored
 or transmitted in any form or by any means with the prior permission
 of Land & Property Services. Anyone wishing to reproduce Land &
 Property Services material, or use it as a basis for further
 publication, must obtain a licence from our copyright branch.
 Ordnance Survey for Northern Ireland's Land & Property Services
 and their logos are the property of the Department of Finance and
 Personnel.

© Crown Copyright and Database Right 2012
 Permit No. 12087

ARMAGH, BANBRIDGE AND CRAIGAVON - MAGHERALIN



 Ward Boundaries
 Local Government Boundary
 Scale 1:20,000



Produce by LAND & PROPERTY SERVICES
 Colby House, Stranmillis Court, MALONE LOWER, Belfast, BT9 5BJ.
 Website: www.lpsni.gov.uk

Except as otherwise permitted under the Copyright, Design and
 Patents Act, 1988, this publication may only be reproduced, stored
 or transmitted in any form or by any means with the prior permission
 of Land & Property Services. Anyone wishing to reproduce Land &
 Property Services material, or use it as a basis for further
 publication, must obtain a license from our copyright branch.
 Ordnance Survey for Northern Ireland's Land & Property Services
 and their logos are the property of the Department of Finance and
 Personnel.
 © Crown Copyright and Database Right 2012
 Permit No. 12087

[illegible]

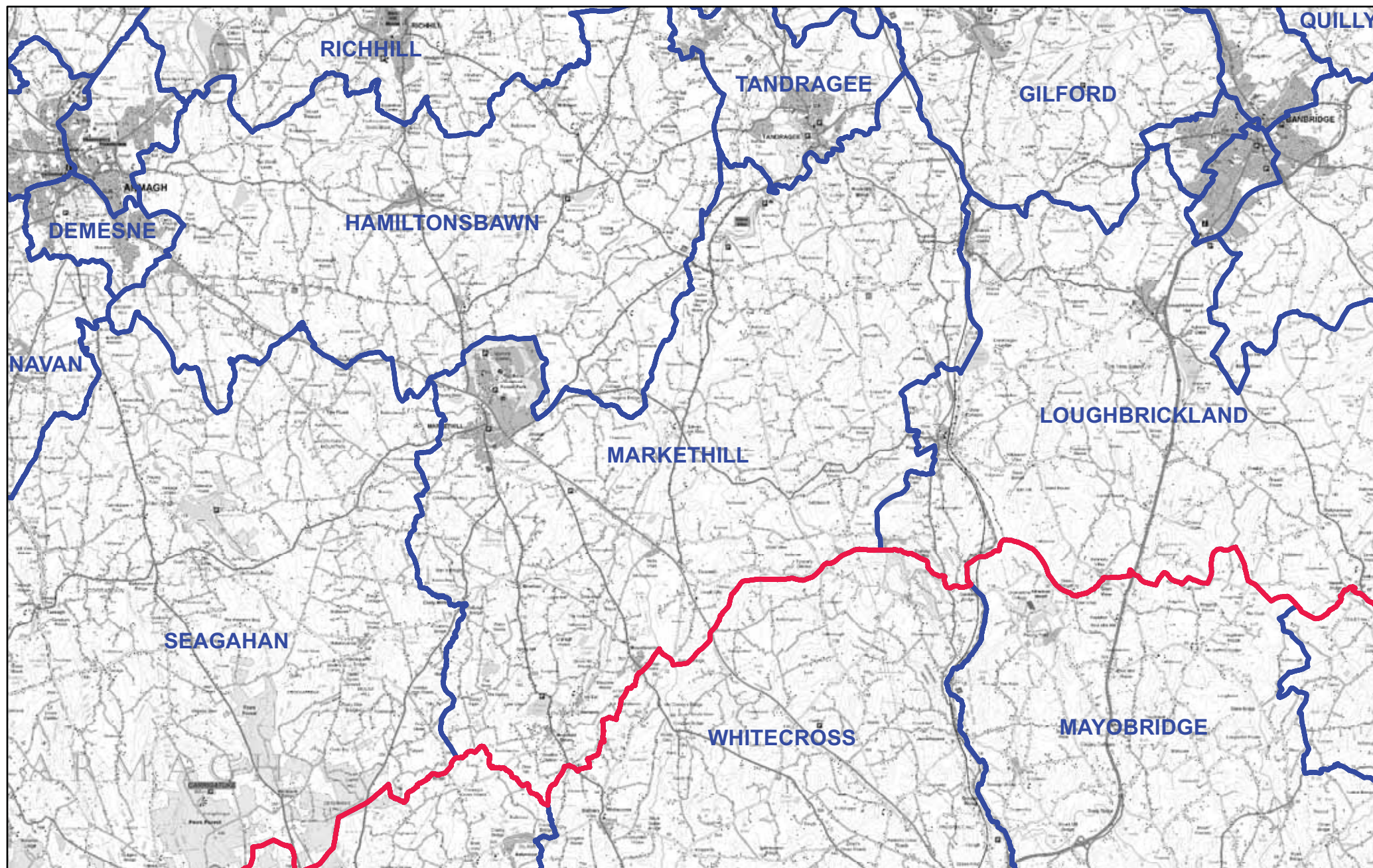
Except as otherwise permitted under the Copyright, Design and Patents Act, 1988, this publication may only be reproduced, stored or transmitted in any form or by any means with the prior permission of Land & Property Services. Anyone wishing to reproduce Land & Property Services material, or use it as a basis for further publication, must obtain a licence from our copyright branch.



Ordnance Survey for Northern Ireland® Land & Property Services and their logos are the property of the Department of Finance and Personal.

Produce by LAND & PROPERTY SERVICES
Colby House, Stranmillis Court, MALONE LOWER, Belfast, BT9 5BJ.
Website: www.lpsni.gov.uk

© Crown Copyright and Database Right 2012
Permit No. 12087

ARMAGH, BANBRIDGE AND CRAIGAVON - MARKETHILL



 Ward Boundaries
 Local Government Boundary
 Scale 1:75,000

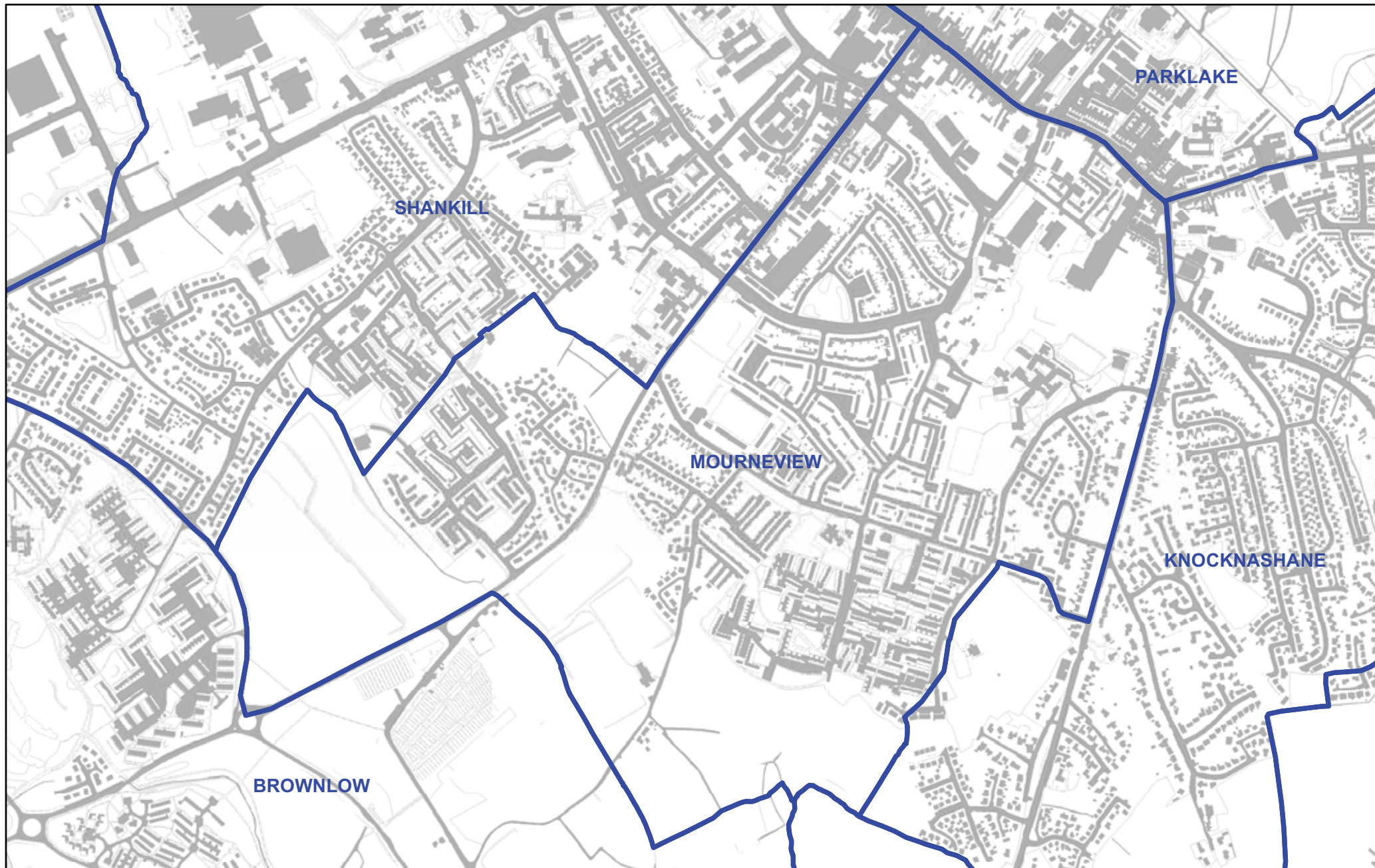




Produce by LAND & PROPERTY SERVICES
 Colby House, Stranmillis Court, MALONE LOWER, Belfast, BT9 5BJ.
 Website: www.lpsni.gov.uk

Except as otherwise permitted under the Copyright, Design and
 Patents Act, 1988, this publication may only be reproduced, stored
 or transmitted in any form or by any means with the prior permission
 of Land & Property Services. Anyone wishing to reproduce Land &
 Property Services material, or use it as a basis for further
 publication, must obtain a licence from our copyright branch.
 Ordnance Survey for Northern Ireland's Land & Property Services
 and their logos are the property of the Department of Finance and
 Personnel.

© Crown Copyright and Database Right 2012
 Permit No. 12087

ARMAGH, BANBRIDGE AND CRAIGAVON - MOURNEVIEW



 Ward Boundaries
 Local Government Boundary
 Scale 1:7,500

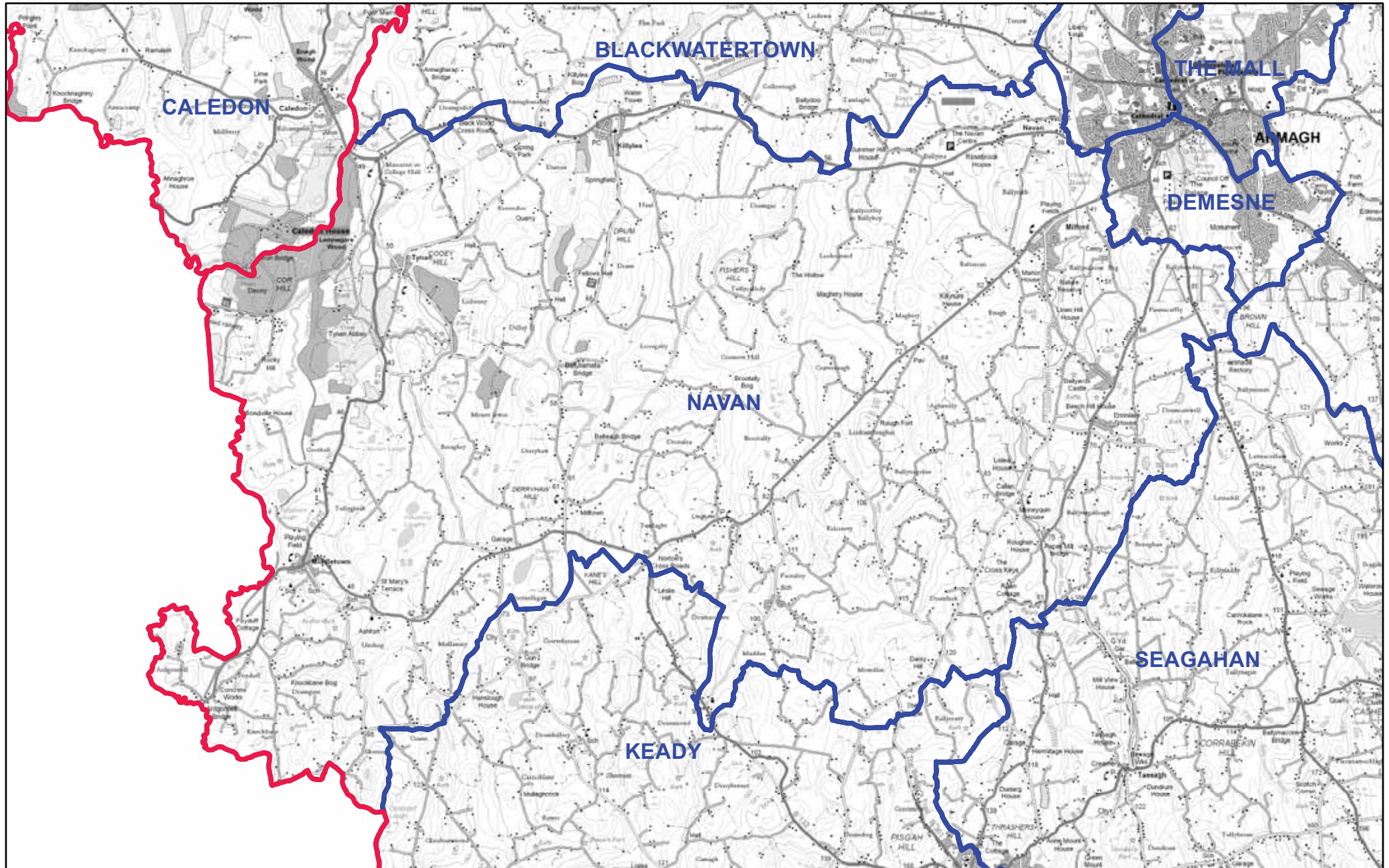


Produce by LAND & PROPERTY SERVICES
 Colby House, Stranmillis Court, MALONE LOWER, Belfast, BT9 5BJ.
 Website: www.lpsni.gov.uk

Except as otherwise permitted under the Copyright, Design and
 Patents Act, 1988, this publication may only be reproduced, stored
 or transmitted in any form or by any means with the prior permission
 of Land & Property Services. Anyone wishing to reproduce Land &
 Property Services material, or use it as a basis for further
 publication, must obtain a licence from our copyright branch.
 Ordnance Survey for Northern Ireland's Land & Property Services
 and their logos are the property of the Department of Finance and
 Personnel.

© Crown Copyright and Database Right 2012
 Permit No. 12087

ARMAGH, BANBRIDGE AND CRAIGAVON - NAVAN



— Ward Boundaries
— Local Government Boundary
 Scale 1:50,000

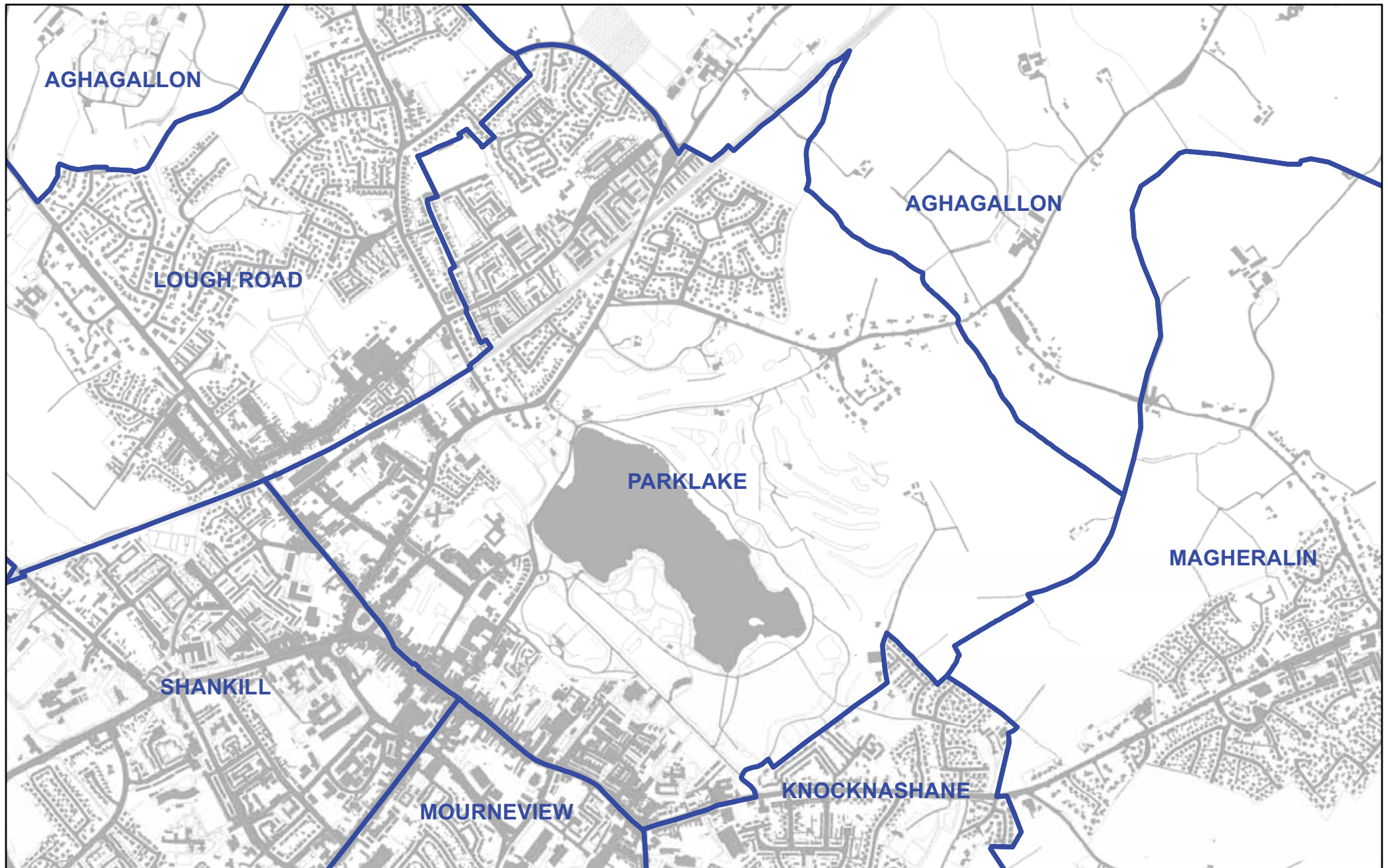




Produce by LAND & PROPERTY SERVICES
 Colby House, Stranmillis Court, MALONE LOWER, Belfast, BT9 5BJ.
 Website: www.lpsni.gov.uk

Except as otherwise permitted under the Copyright, Design and Patents Act, 1988, this publication may only be reproduced, stored or transmitted in any form or by any means with the prior permission of Land & Property Services. Anyone wishing to reproduce Land & Property Services material, or use it as a basis for further publication, must obtain a licence from our copyright branch. Ordnance Survey for Northern Ireland's Land & Property Services and their logos are the property of the Department of Finance and Personnel.

© Crown Copyright and Database Right 2012
 Permit No. 12087

ARMAGH, BANBRIDGE AND CRAIGAVON - PARKLAKE



 Ward Boundaries
 Local Government Boundary
 Scale 1:10,000

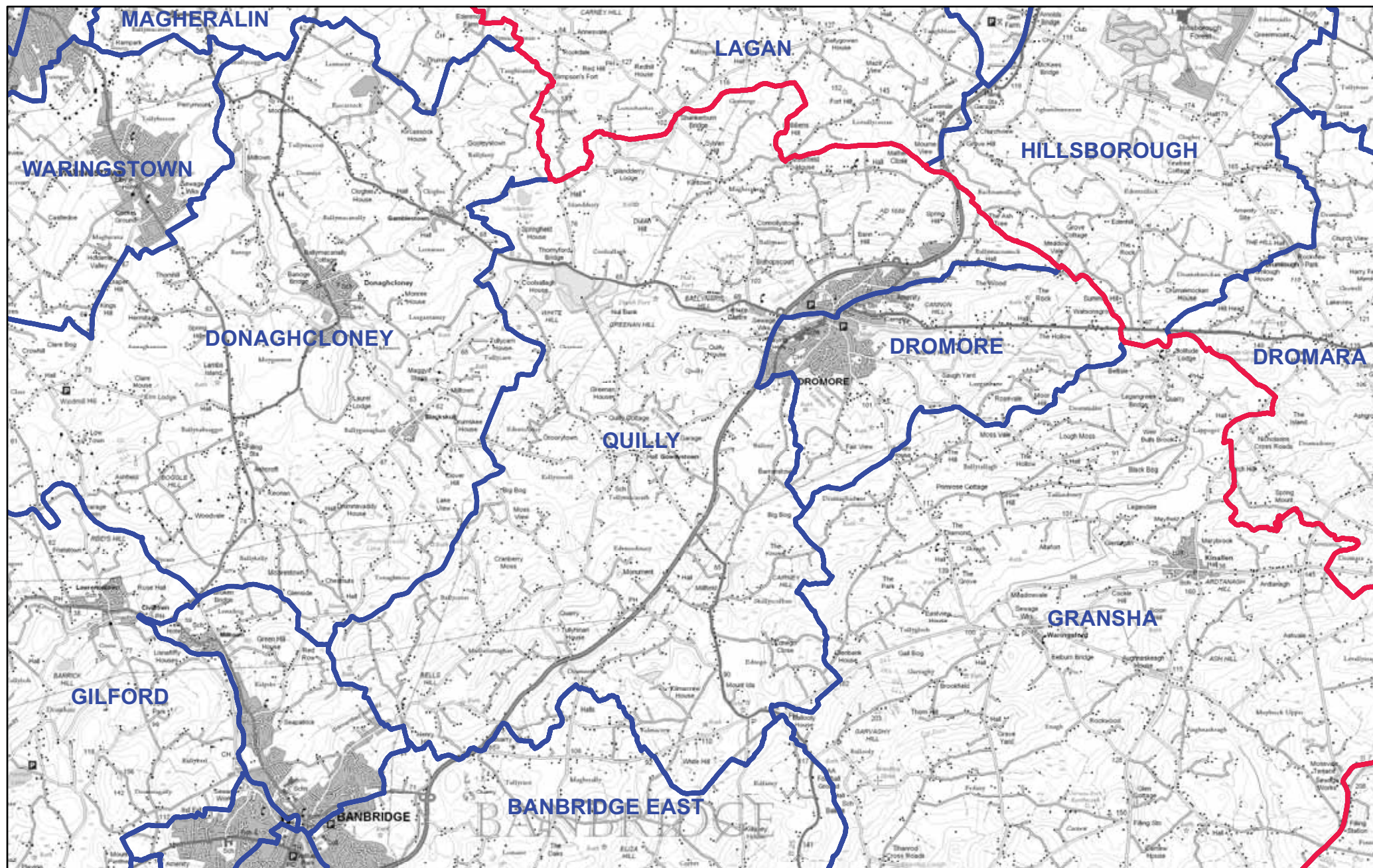


Produce by LAND & PROPERTY SERVICES
 Colby House, Stranmillis Court, MALONE LOWER, Belfast, BT9 5BJ.
 Website: www.lpsni.gov.uk

Except as otherwise permitted under the Copyright, Design and
 Patents Act, 1988, this publication may only be reproduced, stored
 or transmitted in any form or by any means with the prior permission
 of Land & Property Services. Anyone wishing to reproduce Land &
 Property Services material, or use it as a basis for further
 publication, must obtain a licence from our copyright branch.
 Ordnance Survey for Northern Ireland's Land & Property Services
 and their logos are the property of the Department of Finance and
 Personnel.

© Crown Copyright and Database Right 2012
 Permit No. 12087

ARMAGH, BANBRIDGE AND CRAIGAVON - QUILLY



— Ward Boundaries
— Local Government Boundary
 Scale 1:50,000

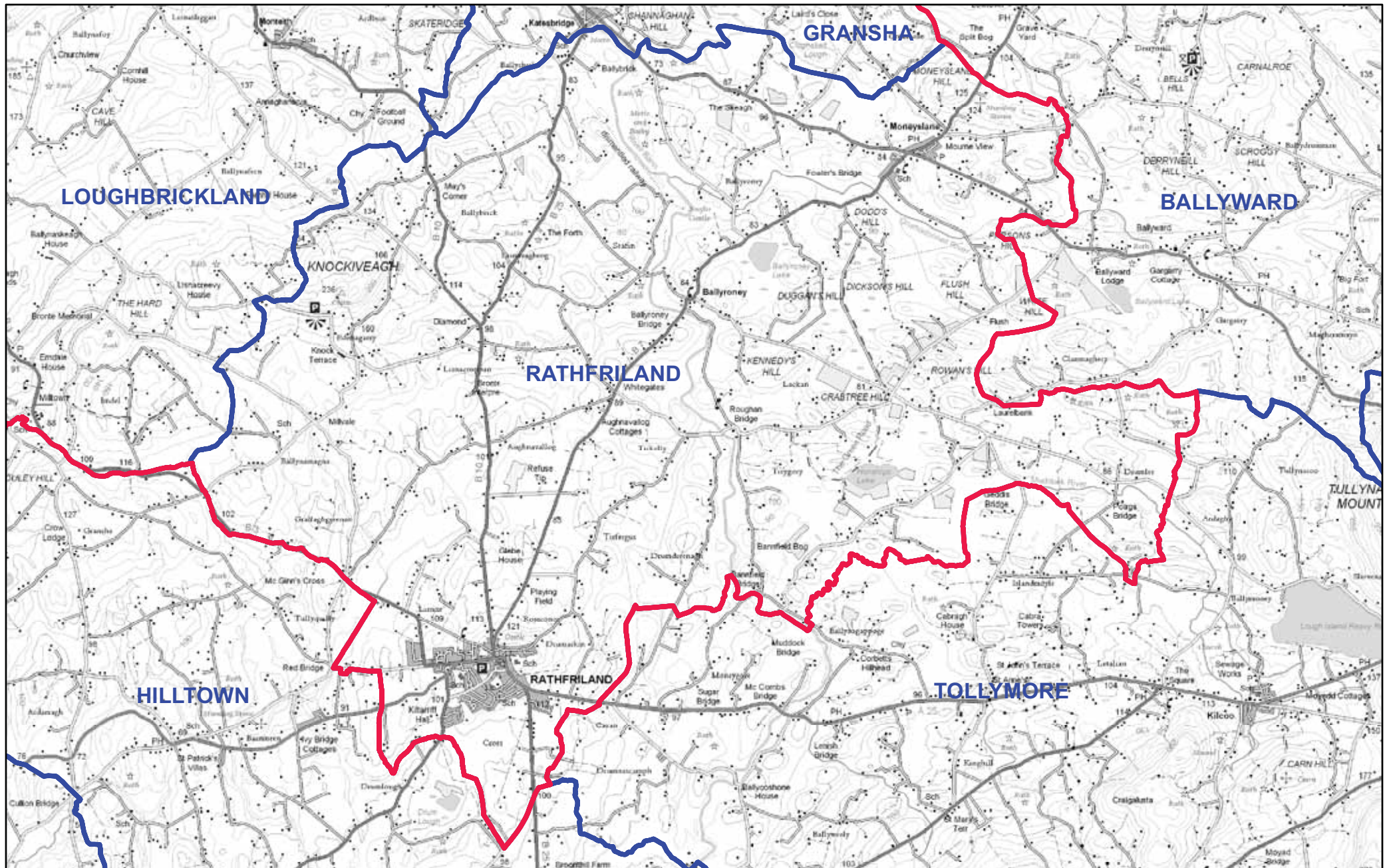


Produce by LAND & PROPERTY SERVICES
 Colby House, Stranmillis Court, MALONE LOWER, Belfast, BT9 5BJ.
 Website: www.lpsni.gov.uk

Except as otherwise permitted under the Copyright, Design and
 Patents Act, 1988, this publication may only be reproduced, stored
 or transmitted in any form or by any means with the prior permission
 of Land & Property Services. Anyone wishing to reproduce Land &
 Property Services material, or use it as a basis for further
 publication, must obtain a license from our copyright branch.
 Ordnance Survey for Northern Ireland's Land & Property Services
 and their logos are the property of the Department of Finance and
 Personnel.

© Crown Copyright and Database Right 2012
 Permit No. 12087

ARMAGH, BANBRIDGE AND CRAIGAVON - RATHFRILAND



- Ward Boundaries
- Local Government Boundary
- Scale 1:40,000

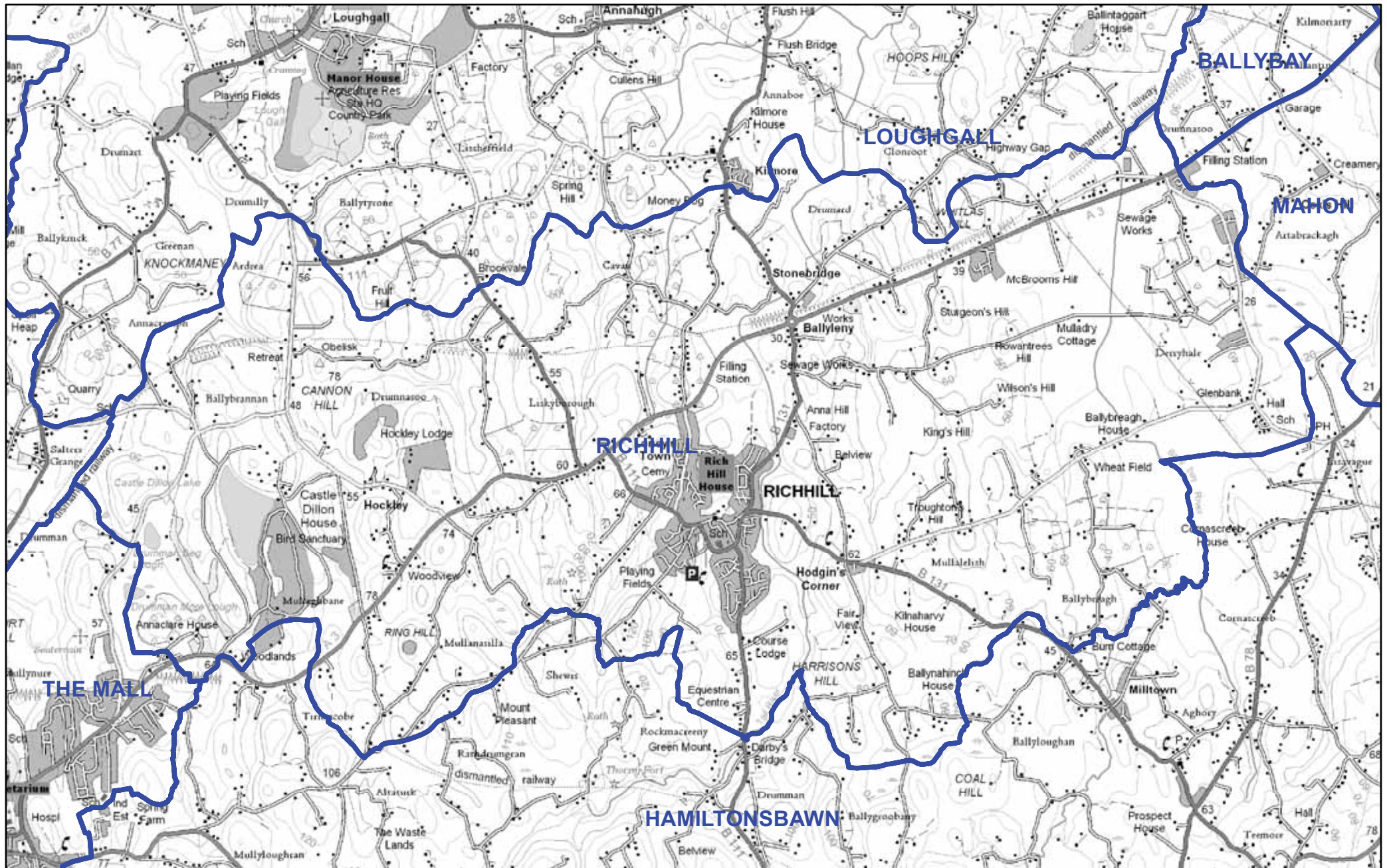


Produced by LAND & PROPERTY SERVICES
Colby House, Stranmillis Court, MALONE LOWER, Belfast, BT9 5BJ.
Website: www.lpsni.gov.uk

Except as otherwise permitted under the Copyright, Design and Patents Act, 1988, this publication may only be reproduced, stored or transmitted in any form or by any means with the prior permission of Land & Property Services. Anyone wishing to reproduce Land & Property Services material, or use it as a basis for further publication, must obtain a license from our copyright branch. Ordnance Survey for Northern Ireland's Land & Property Services and their logos are the property of the Department of Finance and Personnel.

© Crown Copyright and Database Right 2012
Permit No. 12087

ARMAGH, BANBRIDGE AND CRAIGAVON - RICHHILL



— Ward Boundaries
— Local Government Boundary
 Scale 1:30,000

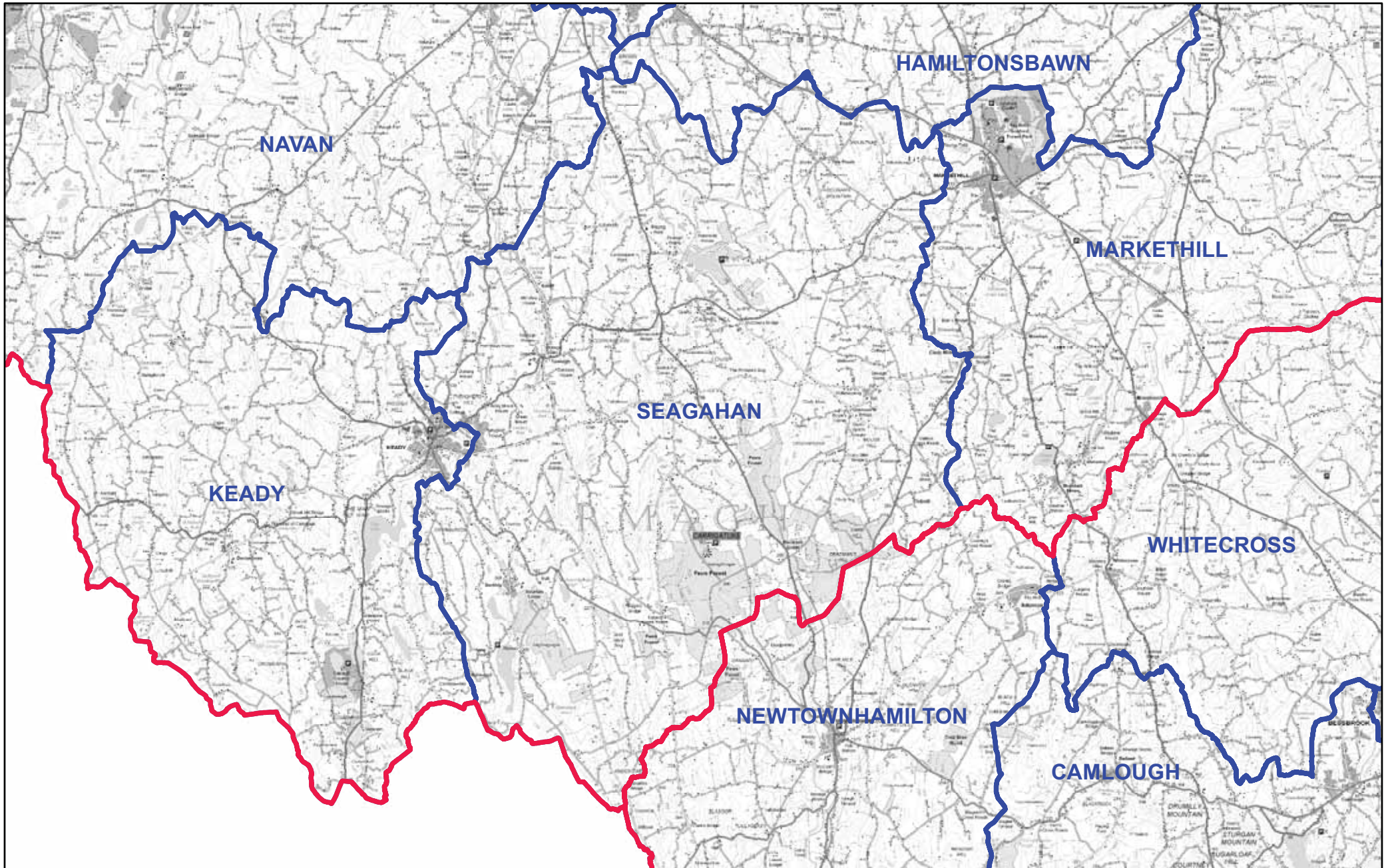




Produced by LAND & PROPERTY SERVICES
 Colby House, Stranmillis Court, MALONE LOWER, Belfast, BT9 5BJ.
 Website: www.lpsni.gov.uk

Except as otherwise permitted under the Copyright, Design and Patents Act, 1988, this publication may only be reproduced, stored or transmitted in any form or by any means with the prior permission of Land & Property Services. Anyone wishing to reproduce Land & Property Services material, or use it as a basis for further publication, must obtain a license from our copyright branch. Ordnance Survey for Northern Ireland's Land & Property Services and their logos are the property of the Department of Finance and Personnel.

© Crown Copyright and Database Right 2012
 Permit No. 12087

ARMAGH, BANBRIDGE AND CRAIGAVON - SEAGAHAN



 Ward Boundaries
 Local Government Boundary
 Scale 1:75,000

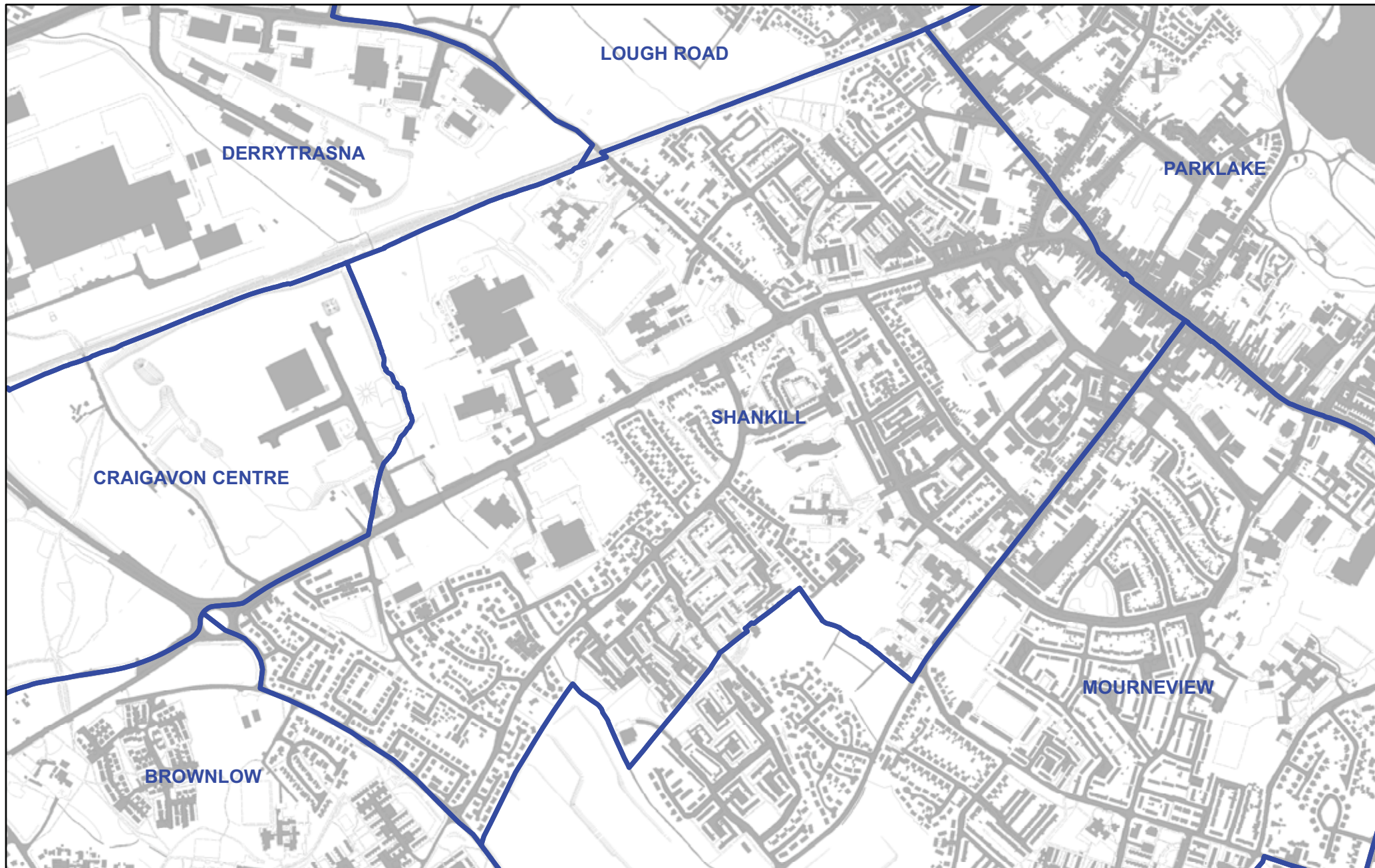


Produce by LAND & PROPERTY SERVICES
 Colby House, Stranmillis Court, MALONE LOWER, Belfast, BT9 5BJ.
 Website: www.lpsni.gov.uk

Except as otherwise permitted under the Copyright, Design and
 Patents Act, 1988, this publication may only be reproduced, stored
 or transmitted in any form or by any means with the prior permission
 of Land & Property Services. Anyone wishing to reproduce Land &
 Property Services material, or use it as a basis for further
 publication, must obtain a licence from our copyright branch.
 Ordnance Survey for Northern Ireland's Land & Property Services
 and their logos are the property of the Department of Finance and
 Personnel.

© Crown Copyright and Database Right 2012
 Permit No. 12087

ARMAGH, BANBRIDGE AND CRAIGAVON - SHANKILL



— Ward Boundaries
— Local Government Boundary
Scale 1:7,500

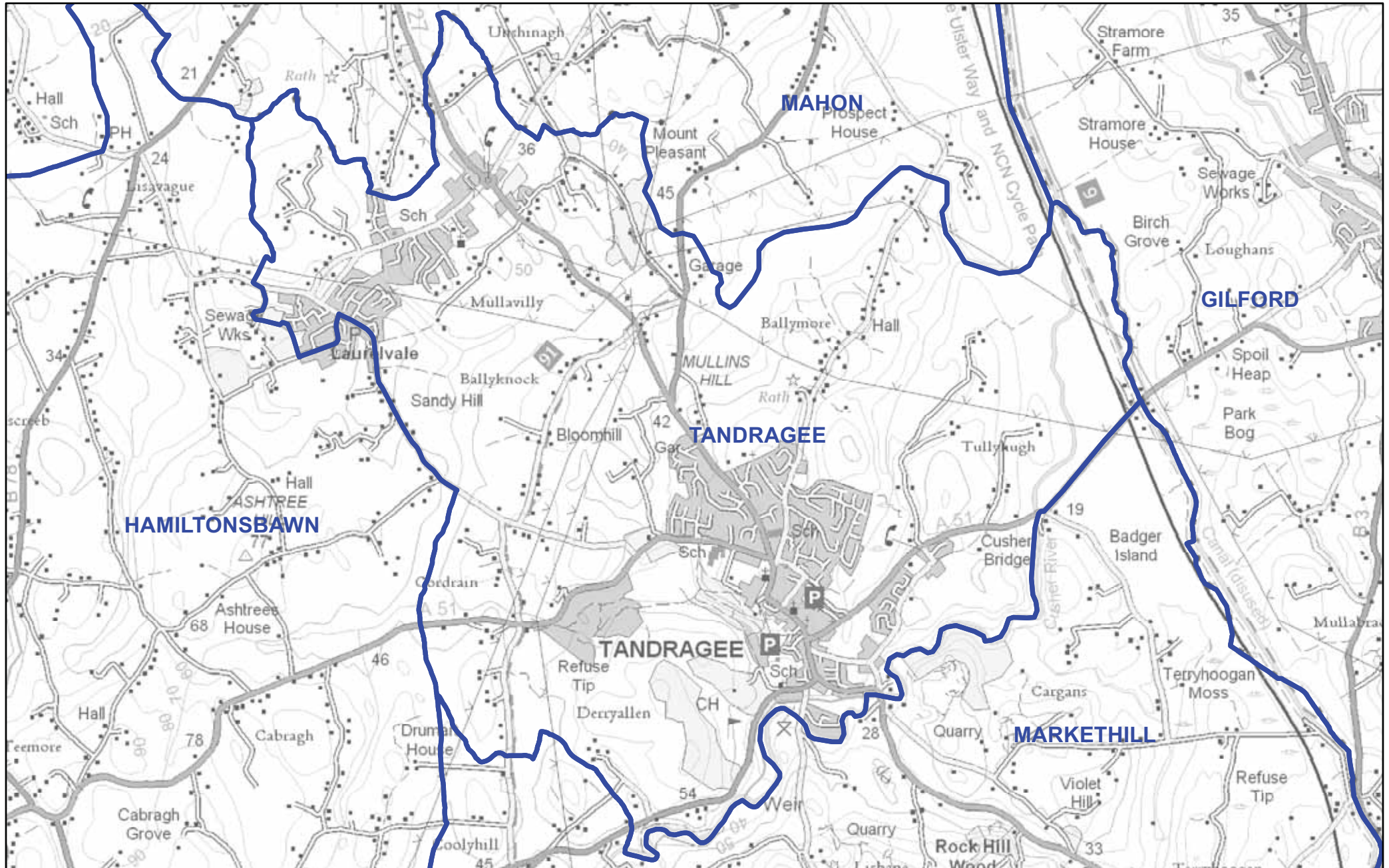




Produce by LAND & PROPERTY SERVICES
Colby House, Stranmillis Court, MALONE LOWER, Belfast, BT9 5BJ.
Website: www.lpsni.gov.uk

Except as otherwise permitted under the Copyright, Design and Patents Act, 1988, this publication may only be reproduced, stored or transmitted in any form or by any means with the prior permission of Land & Property Services. Anyone wishing to reproduce Land & Property Services material, or use it as a basis for further publication, must obtain a licence from our copyright branch. Ordnance Survey for Northern Ireland's Land & Property Services and their logos are the property of the Department of Finance and Personnel.

© Crown Copyright and Database Right 2012
Permit No. 12087

ARMAGH, BANBRIDGE AND CRAIGAVON - TANDRAGEE



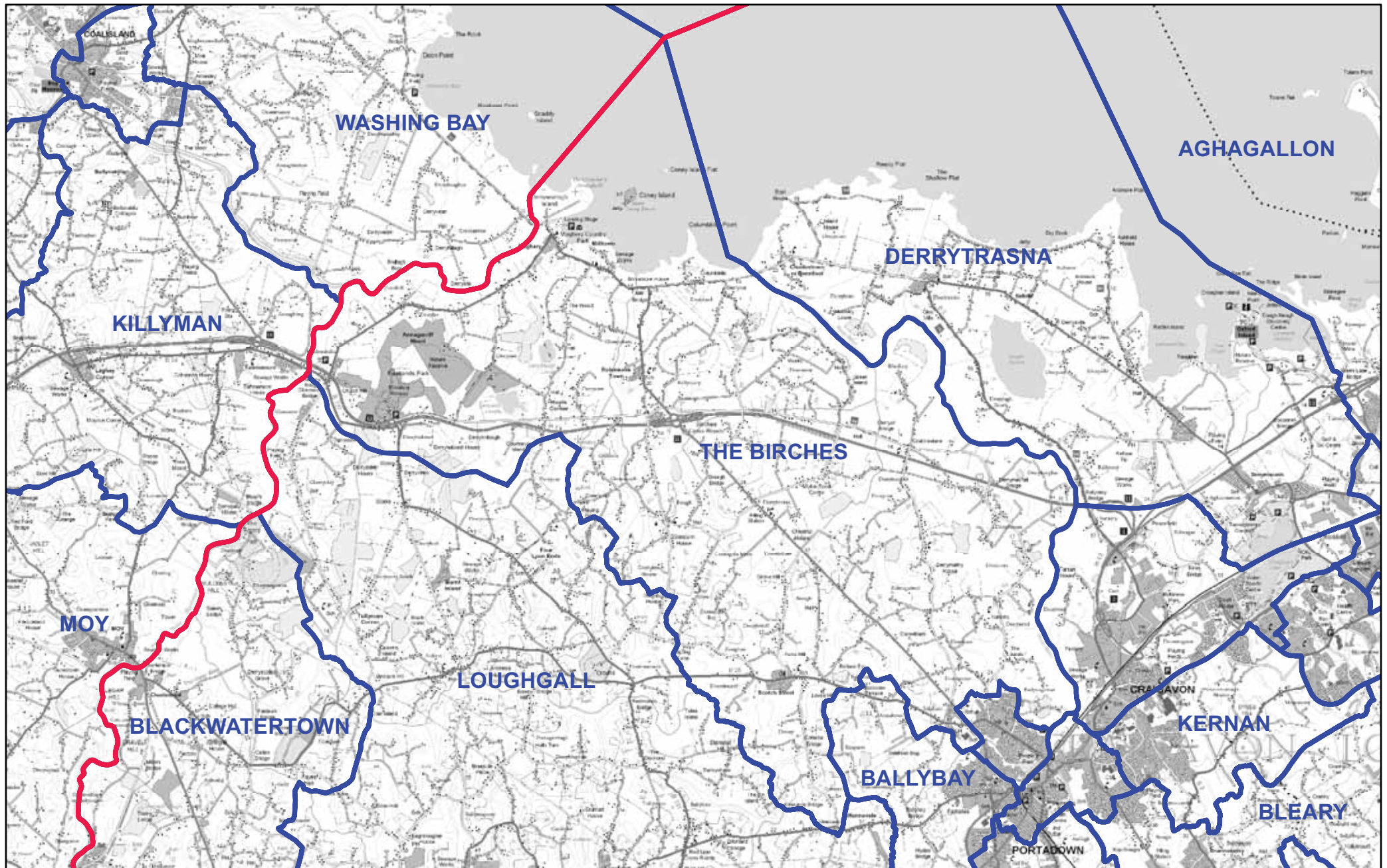
 Ward Boundaries
 Local Government Boundary
 Scale 1:20,000





Produce by LAND & PROPERTY SERVICES
 Colby House, Stramills Court, MALONE LOWER, Belfast, BT9 5BJ.
 Website: www.lpsni.gov.uk

Except as otherwise permitted under the Copyright, Design and Patents Act, 1988, this publication may only be reproduced, stored or transmitted in any form or by any means with the prior permission of Land & Property Services. Anyone wishing to reproduce Land & Property Services material, or use it as a basis for further publication, must obtain a licence from our copyright branch.
 Ordnance Survey for Northern Ireland's Land & Property Services and their logos are the property of the Department of Finance and Personnel.
 © Crown Copyright and Database Right 2012
 Permit No. 12087

ARMAGH, BANBRIDGE AND CRAIGAVON - THE BIRCHES



 Ward Boundaries
 Local Government Boundary
 Scale 1:62,500

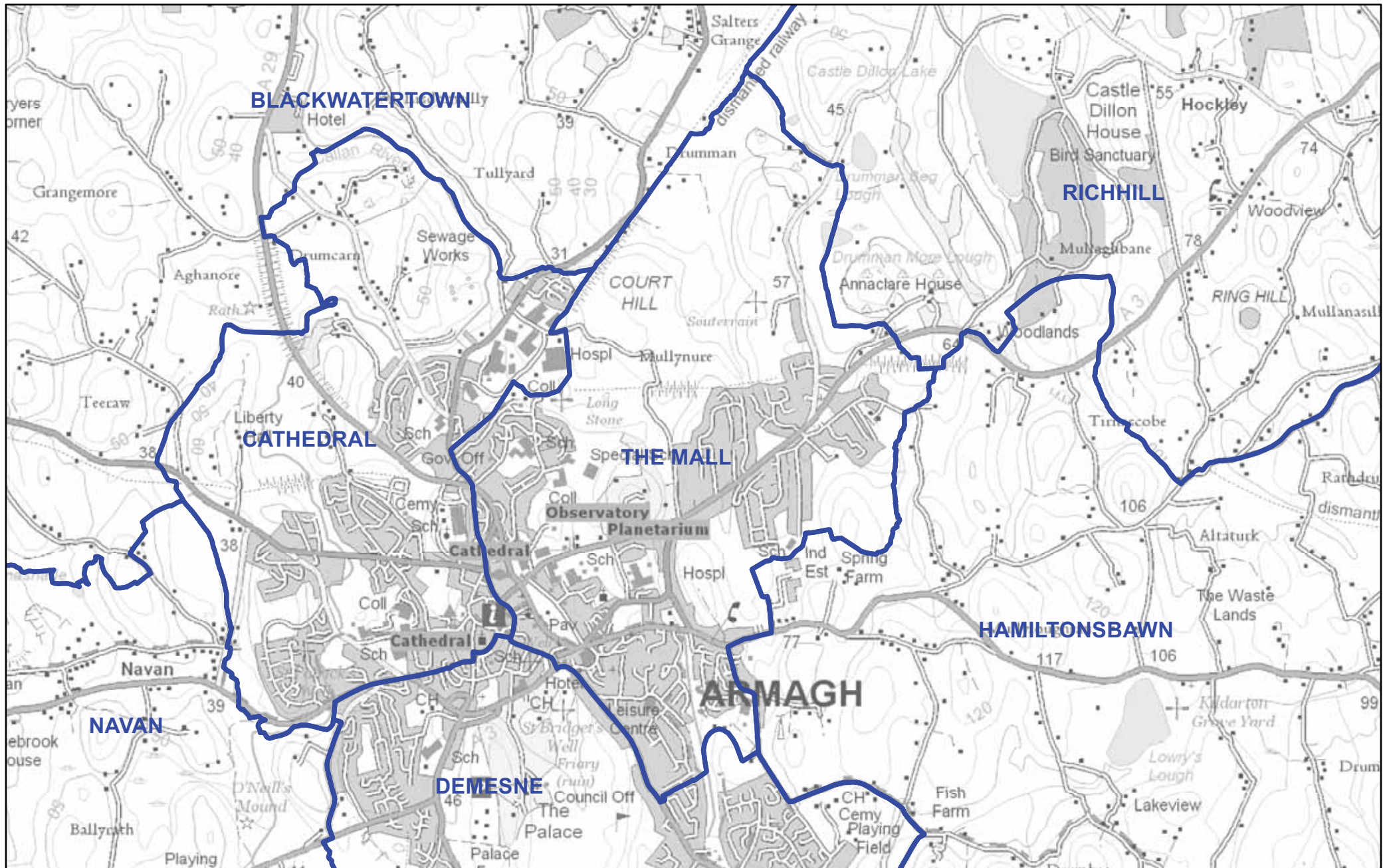




Produce by LAND & PROPERTY SERVICES
 Colby House, Stranmillis Court, MALONE LOWER, Belfast, BT9 5BJ.
 Website: www.lpsni.gov.uk

Except as otherwise permitted under the Copyright, Design and
 Patents Act, 1988, this publication may only be reproduced, stored
 or transmitted in any form or by any means with the prior permission
 of Land & Property Services. Anyone wishing to reproduce Land &
 Property Services material, or use it as a basis for further
 publication, must obtain a license from our copyright branch.
 Ordnance Survey for Northern Ireland's Land & Property Services
 and their logos are the property of the Department of Finance and
 Personnel.

© Crown Copyright and Database Right 2012
 Permit No. 12087

ARMAGH, BANBRIDGE AND CRAIGAVON - THE MALL



 Ward Boundaries
 Local Government Boundary
 Scale 1:20,000

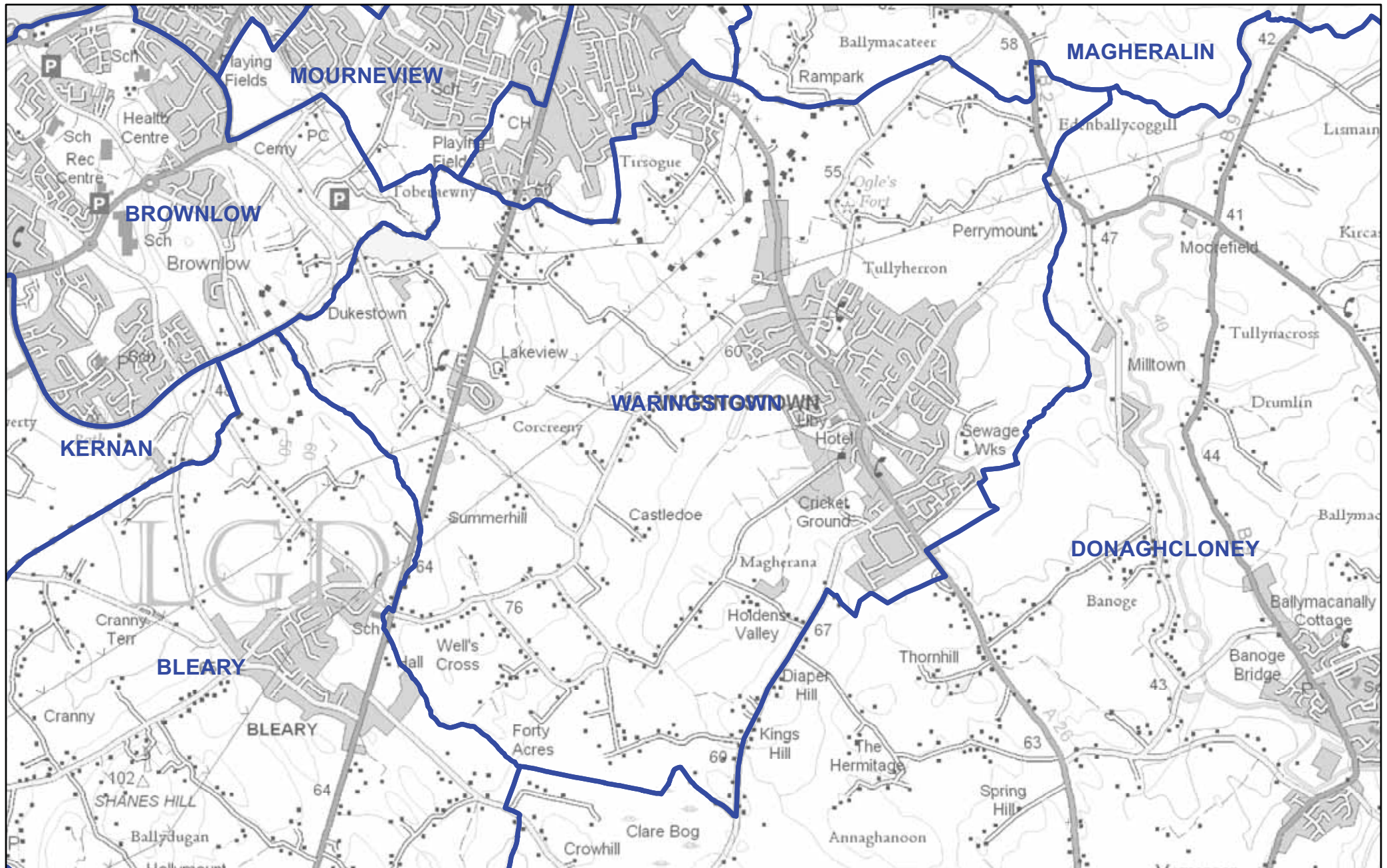




Produce by LAND & PROPERTY SERVICES
 Colby House, Stranmillis Court, MALONE LOWER, Belfast, BT9 5BJ.
 Website: www.lpsni.gov.uk

Except as otherwise permitted under the Copyright, Design and Patents Act, 1988, this publication may only be reproduced, stored or transmitted in any form or by any means with the prior permission of Land & Property Services. Anyone wishing to reproduce Land & Property Services material, or use it as a basis for further publication, must obtain a license from our copyright branch. Ordnance Survey for Northern Ireland's Land & Property Services and their logos are the property of the Department of Finance and Personnel.

© Crown Copyright and Database Right 2012
 Permit No. 12087

ARMAGH, BANBRIDGE AND CRAIGAVON - WARINGSTOWN



 Ward Boundaries
 Local Government Boundary
 Scale 1:20,000



Produce by LAND & PROPERTY SERVICES
 Colby House, Stramillie Court, MALONE LOWER, Belfast, BT9 5BJ.
 Website: www.lpsni.gov.uk

Except as otherwise permitted under the Copyright, Design and
 Patents Act, 1988, this publication may only be reproduced, stored
 or transmitted in any form or by any means with the prior permission
 of Land & Property Services. Anyone wishing to reproduce Land &
 Property Services material, or use it as a basis for further
 publication, must obtain a license from our copyright branch.
 Ordnance Survey for Northern Ireland's Land & Property Services
 and their logos are the property of the Department of Finance and
 Personnel.

© Crown Copyright and Database Right 2012
 Permit No. 12087