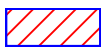


### Legend



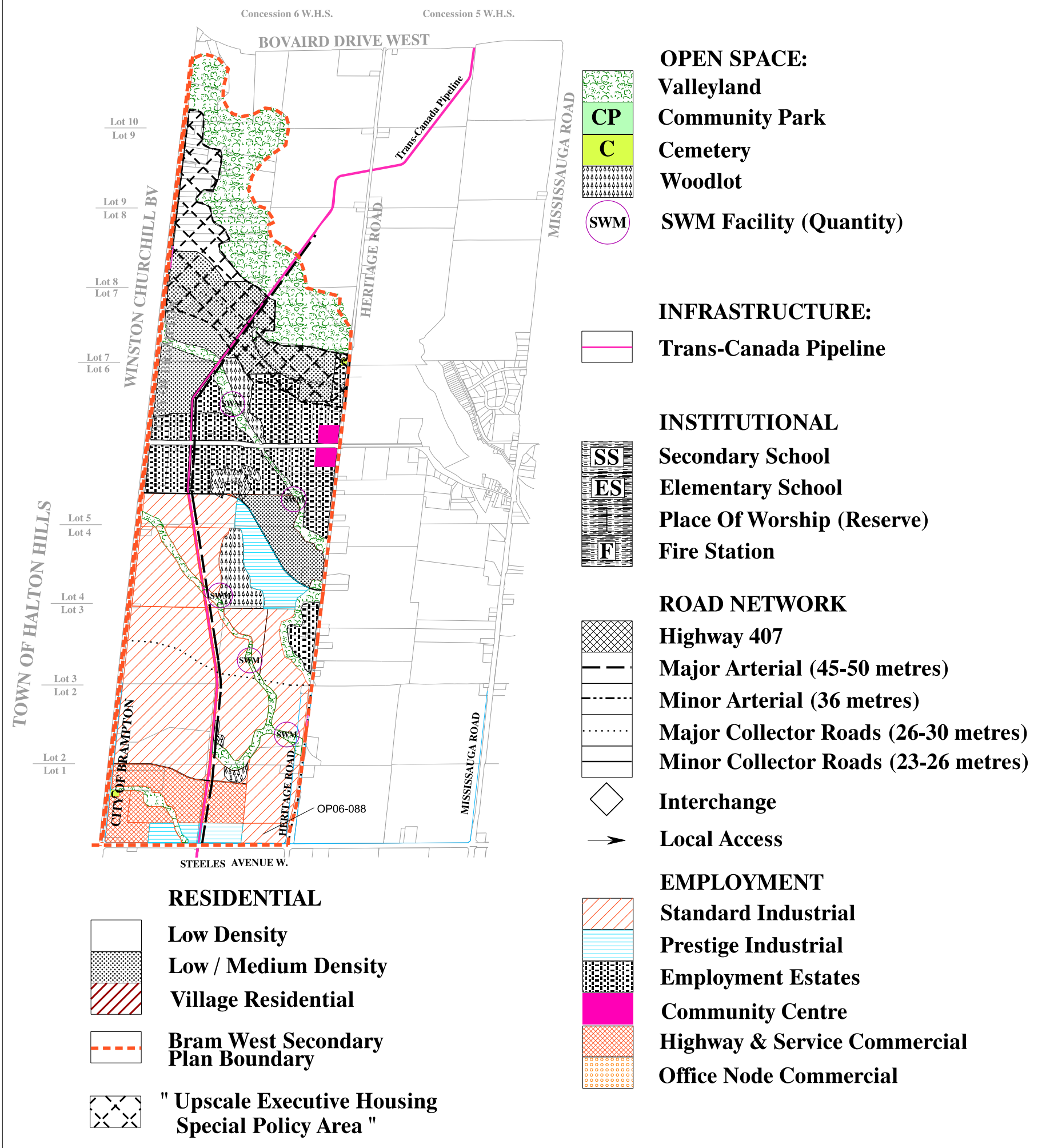
LANDS COVERED BY THIS CHAPTER OF THE BRAM WEST SECONDARY PLAN

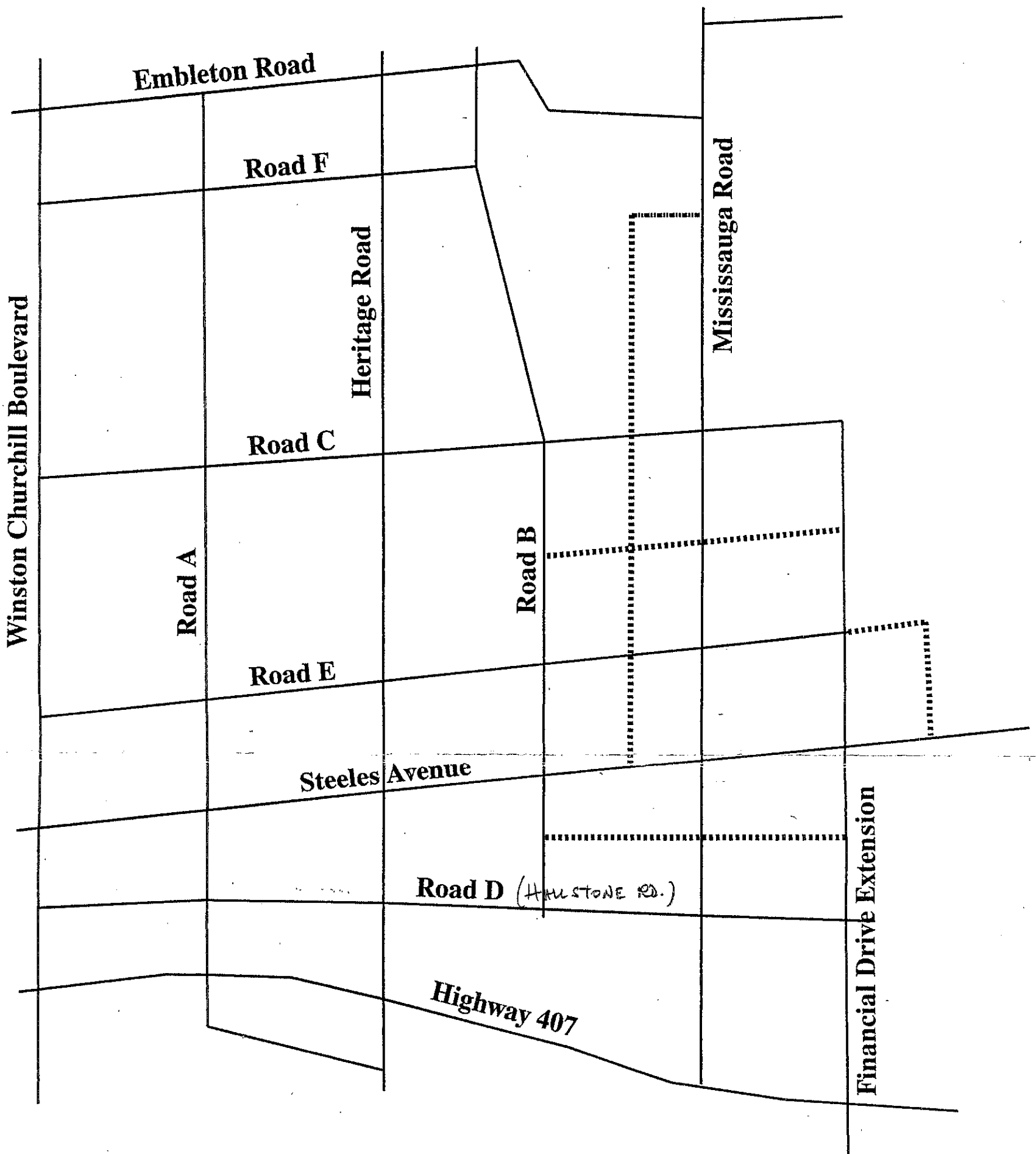


**BRAMPTON**  
Flower City  
brampton.ca  
PLANNING AND INFRASTRUCTURE SERVICES



## SECONDARY PLAN 40 BRAM WEST CHAPTER INDEX






**Legend:**

..... **Local Roads**

## Local Roads Conceptual Layout

**APPENDIX A OP93-70  
TO BRAMWEST SECONDARY PLAN**



**CITY OF BRAMPTON**  
Planning and Development

Date: 1997 07 08

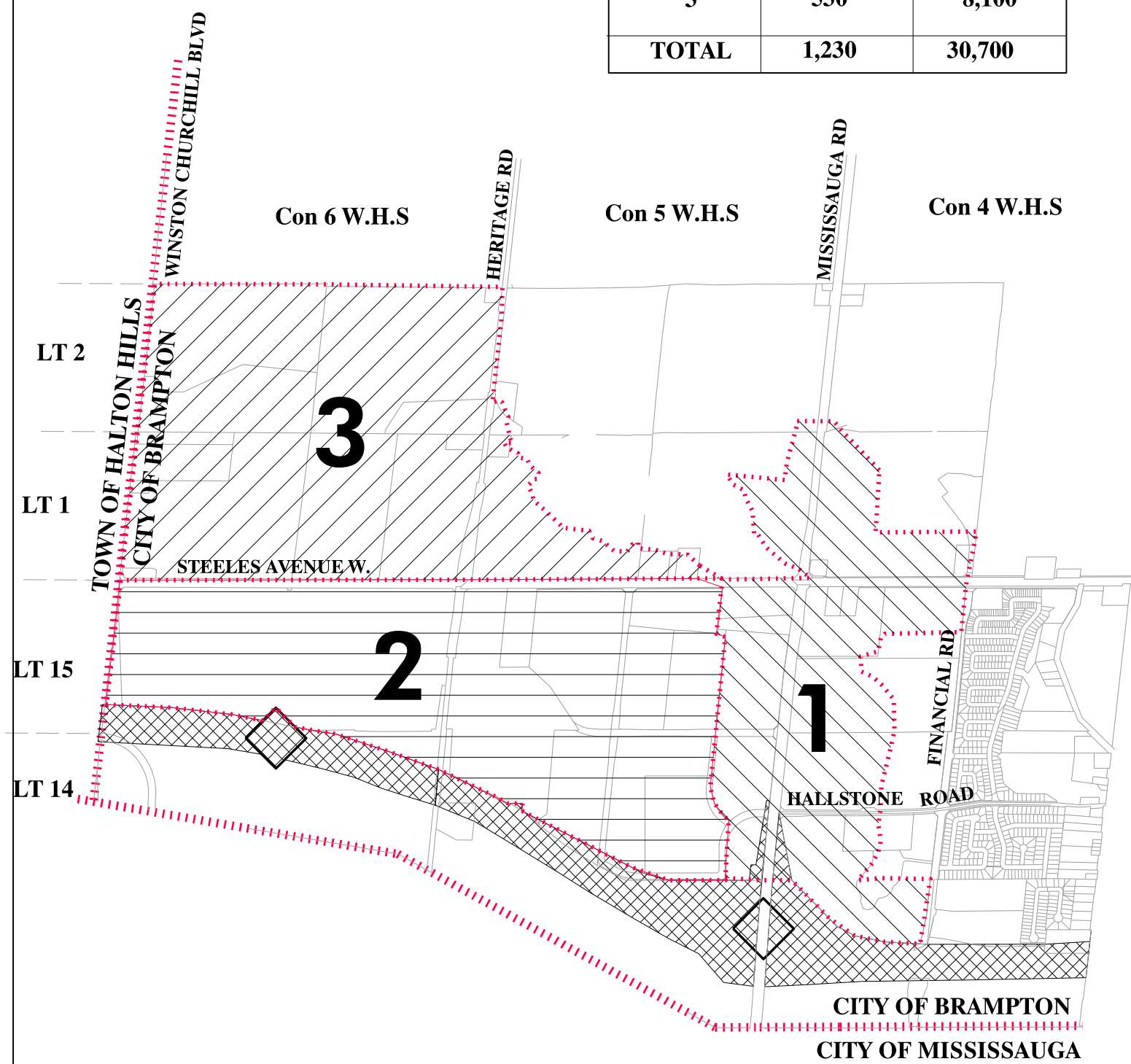
Drawn by:

File no. fig20.dgn

Map no.



Employment Area	Gross Area (Acres)	Employment Targets
1	250	14,600
2	450	8,000
3	530	8,100
TOTAL	1,230	30,700



LEGEND

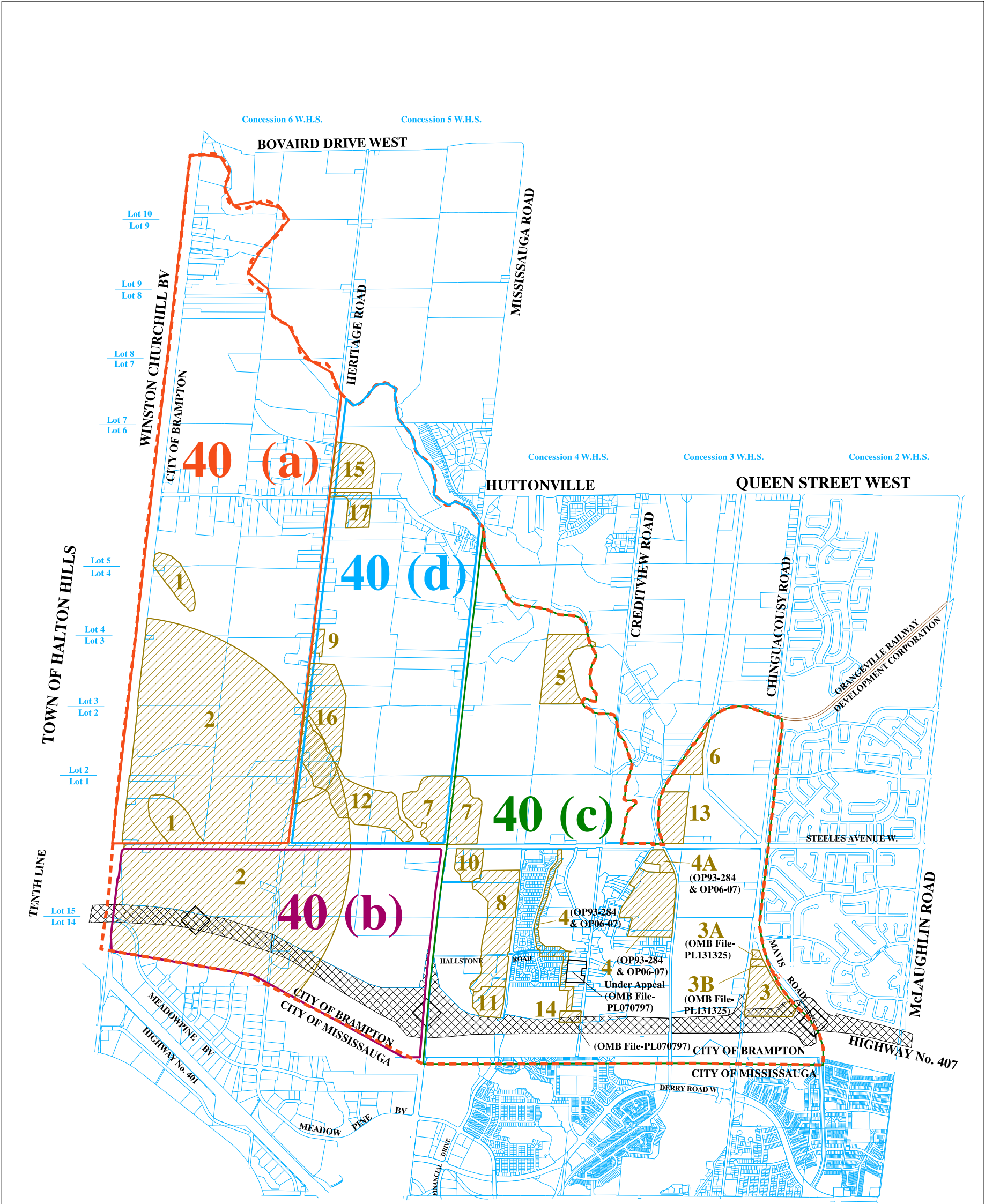
- 2

Employment Target Area
- Highway 407
- City Boundary
- Interchange

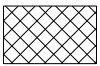





EMPLOYMENT TARGETS FOR EMPLOYMENT AREAS  
BRAM WEST SECONDARY PLAN





SPECIAL POLICY AREAS

- **Highway No. 407**
- **Bram West Secondary Plan Area Boundary**
- **Interchange**
- **Special Policy Area**

