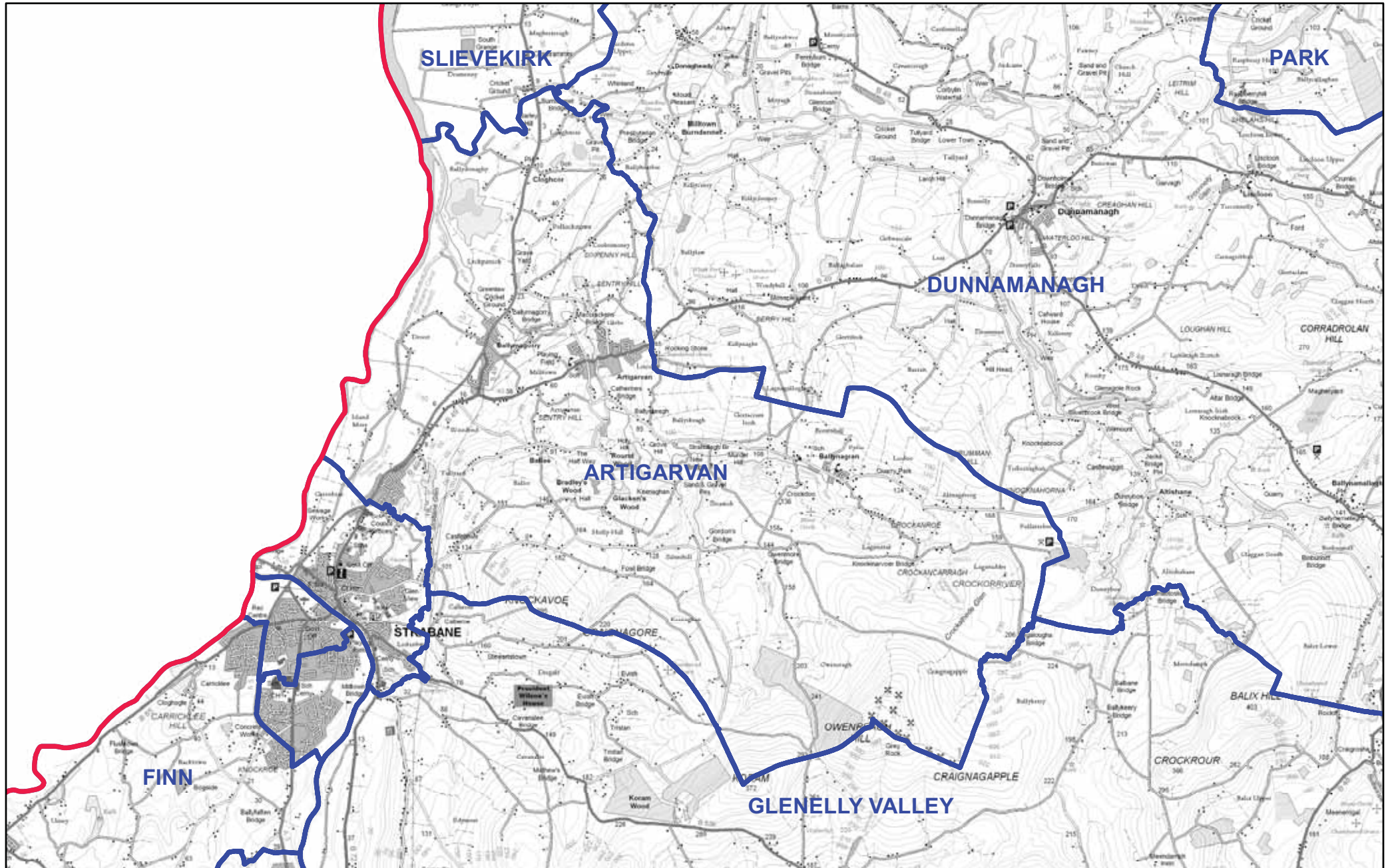


DERRY AND STRABANE - ARTIGARVAN



— Ward Boundaries
— Local Government Boundary
 Scale 1:50,000

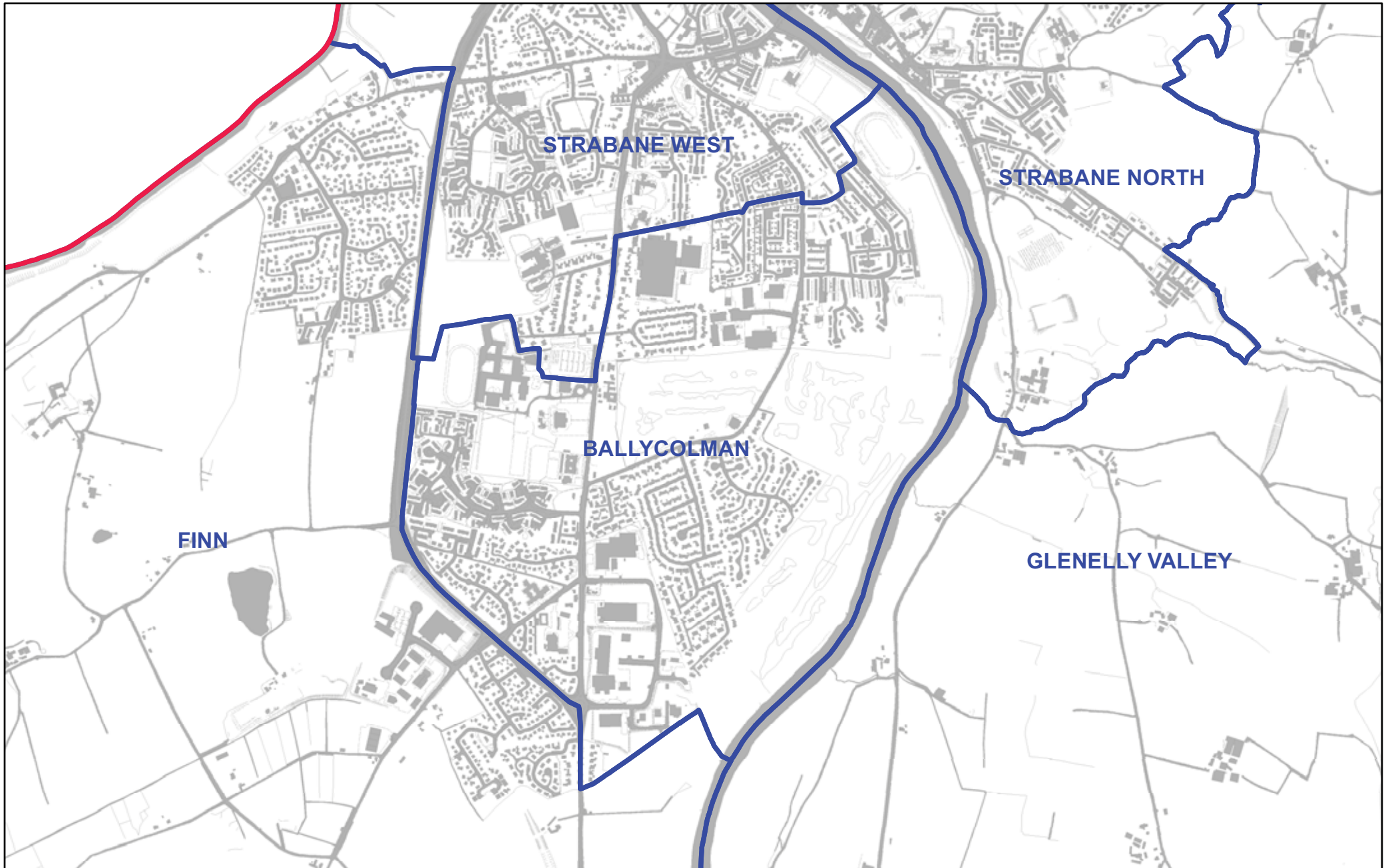


Produce by LAND & PROPERTY SERVICES
 Colby House, Stranmillis Court, MALONE LOWER, Belfast, BT9 5BJ.
 Website: www.lpsni.gov.uk

Except as otherwise permitted under the Copyright, Design and
 Patents Act, 1988, this publication may only be reproduced, stored
 or transmitted in any form or by any means with the prior permission
 of Land & Property Services. Anyone wishing to reproduce Land &
 Property Services material, or use it as a basis for further
 publication, must obtain a licence from our copyright branch.
 Ordnance Survey for Northern Ireland's Land & Property Services
 and their logos are the property of the Department of Finance and
 Personnel.

© Crown Copyright and Database Right 2012
 Permit No. 12087

DERRY AND STRABANE - BALLYCOLMAN



— Ward Boundaries
— Local Government Boundary
Scale 1:10,000



Produce by LAND & PROPERTY SERVICES
Colby House, Stramills Court, MALONE LOWER, Belfast, BT9 5BJ.
Website: www.lpsni.gov.uk

Except as otherwise permitted under the Copyright, Design and Patents Act, 1988, this publication may only be reproduced, stored or transmitted in any form or by any means with the prior permission of Land & Property Services. Anyone wishing to reproduce Land & Property Services material, or use it as a basis for further publication, must obtain a license from our copyright branch. Ordnance Survey for Northern Ireland's Land & Property Services and their logos are the property of the Department of Finance and Personnel.

© Crown Copyright and Database Right 1922
Permit No. 12087

The map displays the Ballymagroarty area, showing the town of Ballymagroarty, the Benview Estate, Coshquin, and the Playing Fields Sports Complex. It also shows the surrounding areas of Skeoge, Carn Hill, Springtown, and Foyle Springs. The map includes contour lines, roads, and various landmarks such as the Glengalliagh Hall and the White House or Ballymagroarty. The map is oriented with North at the top.

Scale 1:12,500

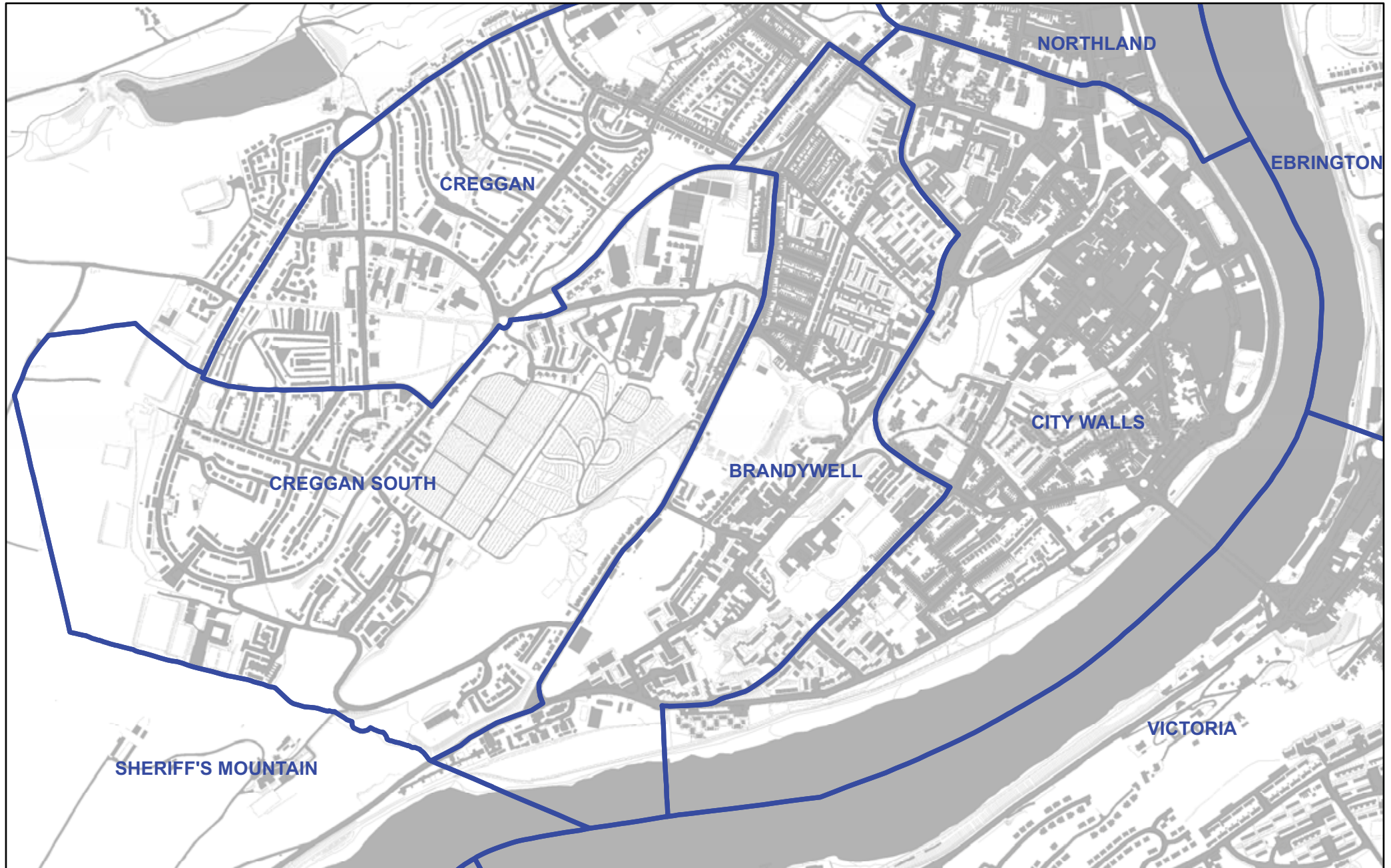


Except as otherwise permitted under the Copyright, Design and Patents Act, 1988, this publication may only be reproduced, stored or transmitted in any form or by any means with the prior permission of Land & Property Services. Anyone wishing to reproduce Land & Property Services material, or use it as a basis for further publication, must obtain a licence from our copyright branch. Ordnance Survey for Northern Ireland® Land & Property Services and their logos are the property of the Department of Finance and Personal.

Produce by LAND & PROPERTY SERVICES
Colby House, Stranmillis Court, MALONE LOWER, Belfast, BT9 5BJ.
Website: www.lpsni.gov.uk

© Crown Copyright and Database Right 2012
Permit No. 12087

DERRY AND STRABANE - BRANDYWELL



— Ward Boundaries
— Local Government Boundary
 Scale 1:7,500



Produce by LAND & PROPERTY SERVICES
 Colby House, Stramille Court, MALONE LOWER, Belfast, BT9 5BJ.
 Website: www.lpsni.gov.uk

Except as otherwise permitted under the Copyright, Design and
 Patents Act, 1988, this publication may only be reproduced, stored
 or transmitted in any form or by any means with the prior permission
 of Land & Property Services. Anyone wishing to reproduce Land &
 Property Services material, or use it as a basis for further
 publication, must obtain a license from our copyright branch.
 Ordnance Survey for Northern Ireland's Land & Property Services
 and their logos are the property of the Department of Finance and
 Personnel.

© Crown Copyright and Database Right 2012
 Permit No. 12087

DERRY AND STRABANE - CARN HILL



- Ward Boundaries
- Local Government Boundary
- Scale 1:7,500

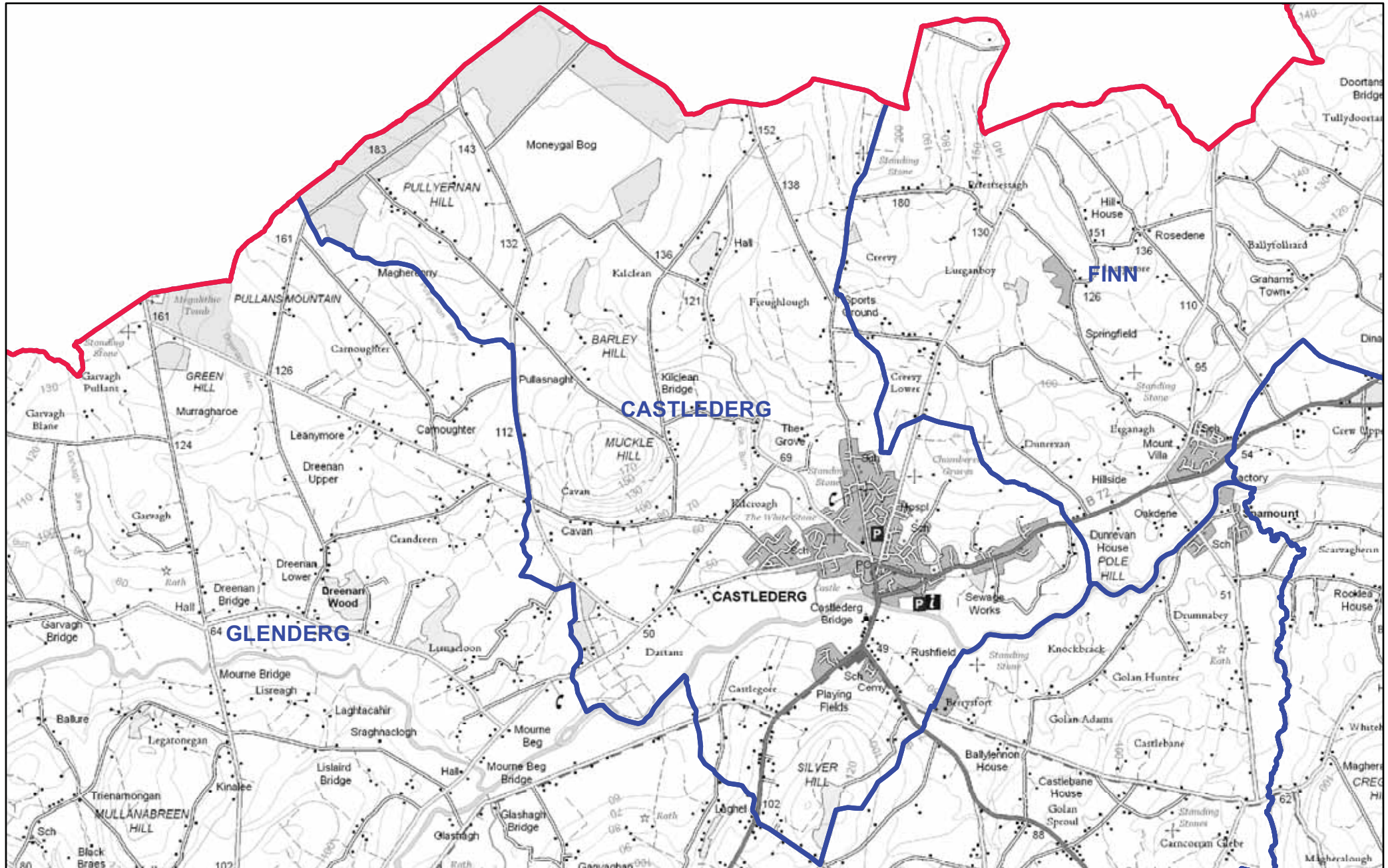


Produce by LAND & PROPERTY SERVICES
Colby House, Stranmillis Court, MALONE LOWER, Belfast, BT9 5BJ.
Website: www.lpsni.gov.uk

Except as otherwise permitted under the Copyright, Design and Patents Act, 1988, this publication may only be reproduced, stored or transmitted in any form or by any means with the prior permission of Land & Property Services. Anyone wishing to reproduce Land & Property Services material, or use it as a basis for further publication, must obtain a licence from our copyright branch. Ordnance Survey for Northern Ireland's Land & Property Services and their logos are the property of the Department of Finance and Personnel.

© Crown Copyright and Database Right 2012
Permit No. 12087

DERRY AND STRABANE - CASTLEDERG



- Ward Boundaries
- Local Government Boundary
- Scale 1:30,000

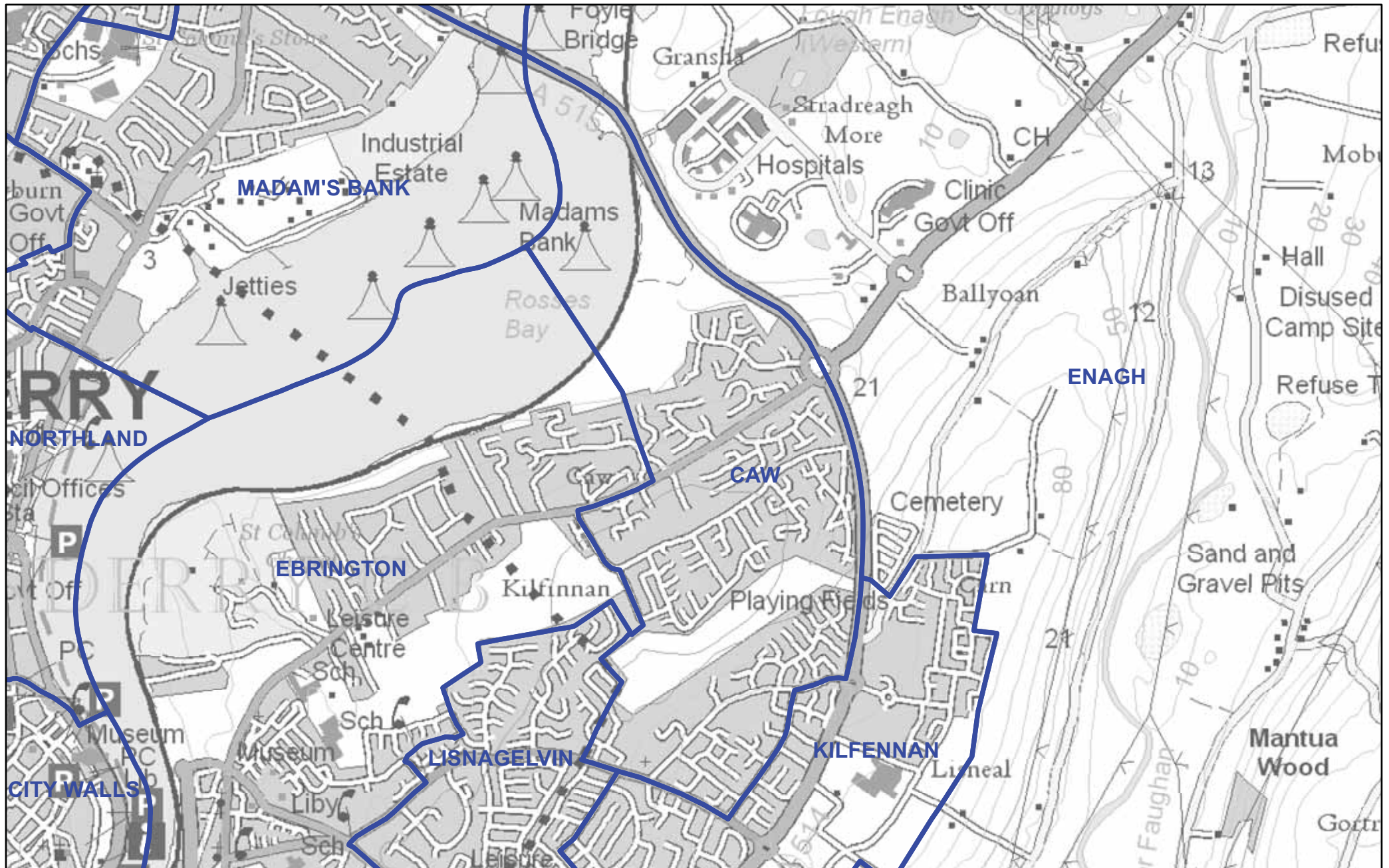


Except as otherwise permitted under the Copyright, Design and Patents Act, 1988, this publication may only be reproduced, stored or transmitted in any form or by any means with the prior permission of Land & Property Services. Anyone wishing to reproduce Land & Property Services material, or use it as a basis for further publication, must obtain a license from our copyright branch. Ordnance Survey for Northern Ireland's Land & Property Services and their logos are the property of the Department of Finance and Personnel.

Produce by LAND & PROPERTY SERVICES
Colby House, Stranmillis Court, MALONE LOWER, Belfast, BT9 5BJ.
Website: www.lpsni.gov.uk

© Crown Copyright and Database Right 2012
Permit No. 12087

DERRY AND STRABANE - CAW



— Ward Boundaries
— Local Government Boundary
 Scale 1:12,500

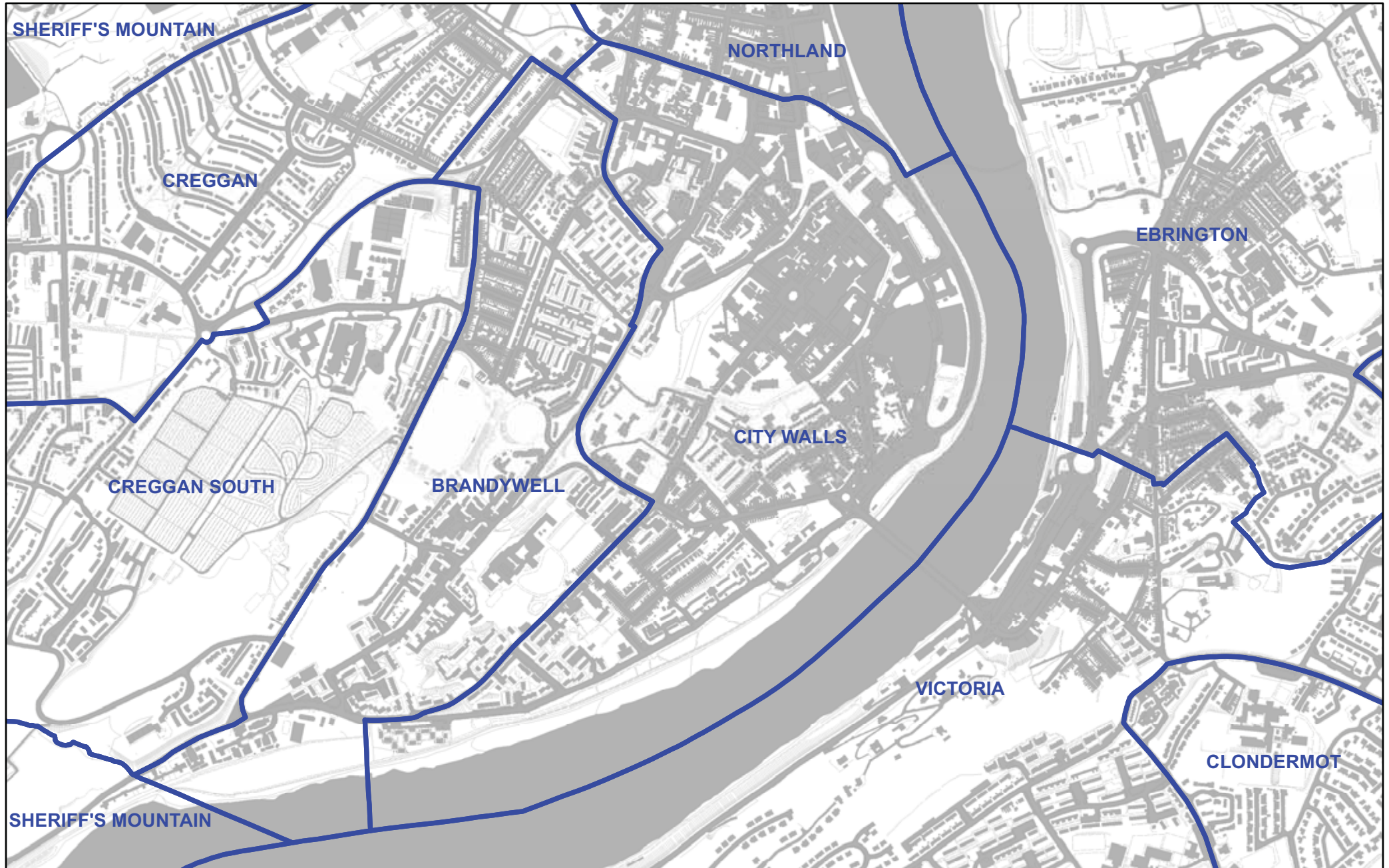


Except as otherwise permitted under the Copyright, Design and Patents Act, 1988, this publication may only be reproduced, stored or transmitted in any form or by any means with the prior permission of Land & Property Services. Anyone wishing to reproduce Land & Property Services material, or use it as a basis for further publication, must obtain a licence from our copyright branch. Ordnance Survey for Northern Ireland's Land & Property Services and their logos are the property of the Department of Finance and Personnel.

Produce by LAND & PROPERTY SERVICES
 Colby House, Stramillie Court, MALONE LOWER, Belfast, BT9 5BJ.
 Website: www.lpsni.gov.uk

© Crown Copyright and Database Right 2012
 Permit No. 12087

DERRY AND STRABANE - CITY WALLS



- Ward Boundaries
- Local Government Boundary
- Scale 1:7,500



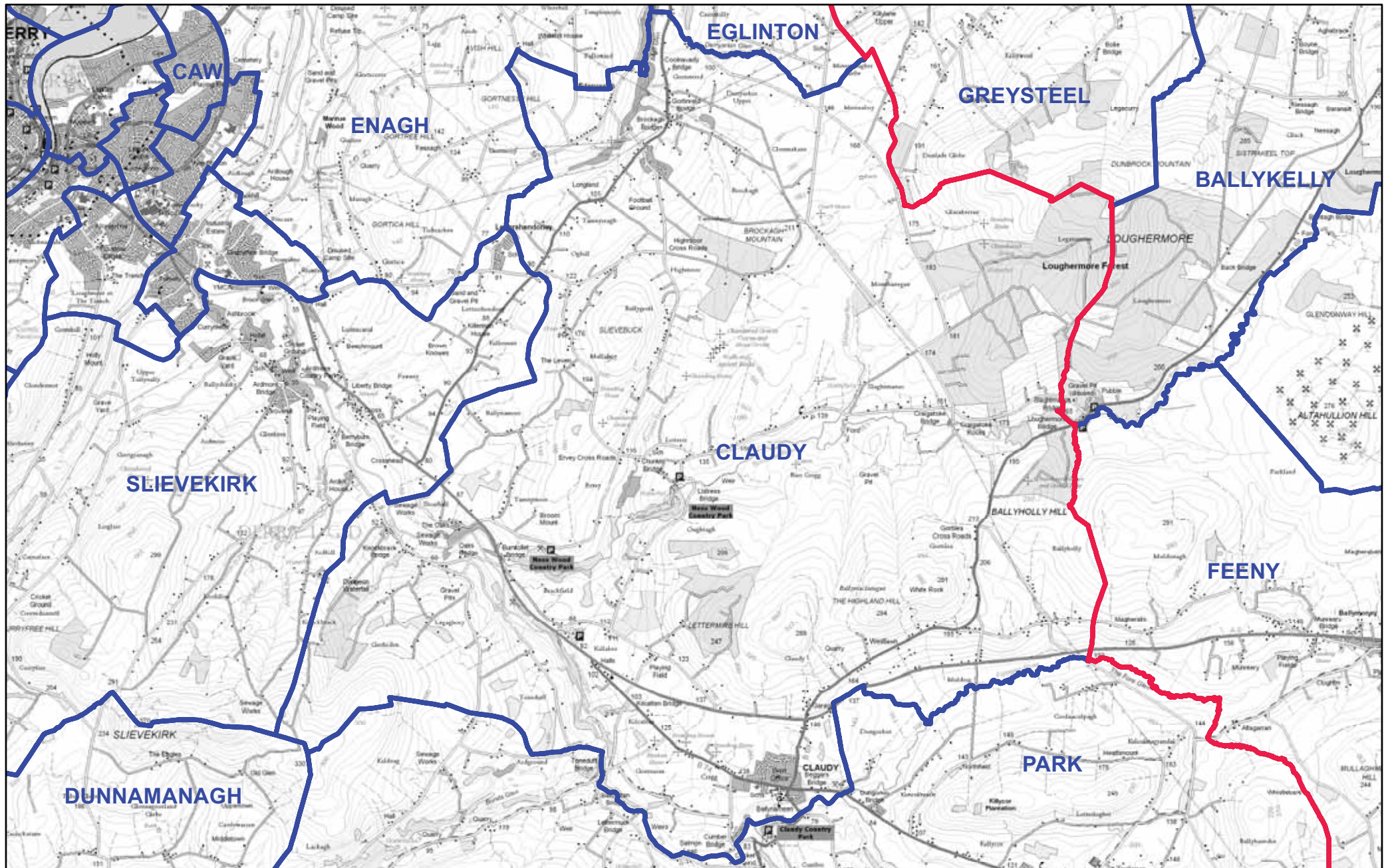
Except as otherwise permitted under the Copyright, Design and Patents Act, 1988, this publication may only be reproduced, stored or transmitted in any form or by any means with the prior permission of Land & Property Services. Anyone wishing to reproduce Land & Property Services material, or use it as a basis for further publication, must obtain a licence from our copyright branch.

Ordnance Survey for Northern Ireland's Land & Property Services and their logos are the property of the Department of Finance and Personnel.

Produce by LAND & PROPERTY SERVICES
Colby House, Stramills Court, MALONE LOWER, Belfast, BT9 5BJ.
Website: www.lpsni.gov.uk

© Crown Copyright and Database Right 2012
Permit No. 12087

DERRY AND STRABANE - CLAUDY



— Ward Boundaries
— Local Government Boundary
 Scale 1:50,000

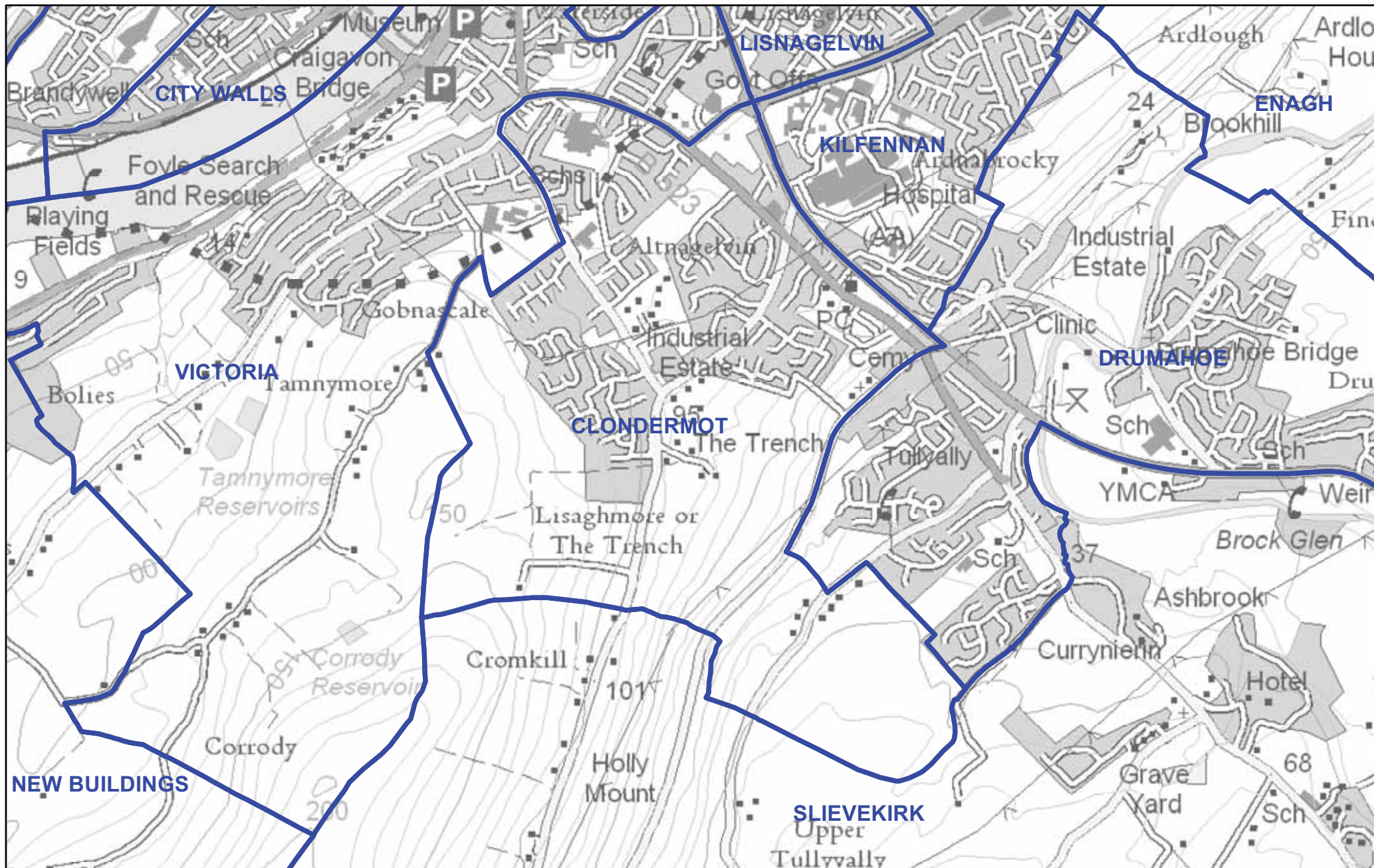




Produce by LAND & PROPERTY SERVICES
 Colby House, Stranmillis Court, MALONE LOWER, Belfast, BT9 5BJ.
 Website: www.lpsni.gov.uk

Except as otherwise permitted under the Copyright, Design and
 Patents Act, 1988, this publication may only be reproduced, stored
 or transmitted in any form or by any means with the prior permission
 of Land & Property Services. Anyone wishing to reproduce Land &
 Property Services material, or use it as a basis for further
 publication, must obtain a license from our copyright branch.
 Ordnance Survey for Northern Ireland's Land & Property Services
 and their logos are the property of the Department of Finance and
 Personnel.

© Crown Copyright and Database Right 2012
 Permit No. 12087

DERRY AND STRABANE - CLONDERMOT



 Ward Boundaries
 Local Government Boundary
 Scale 1:12,500

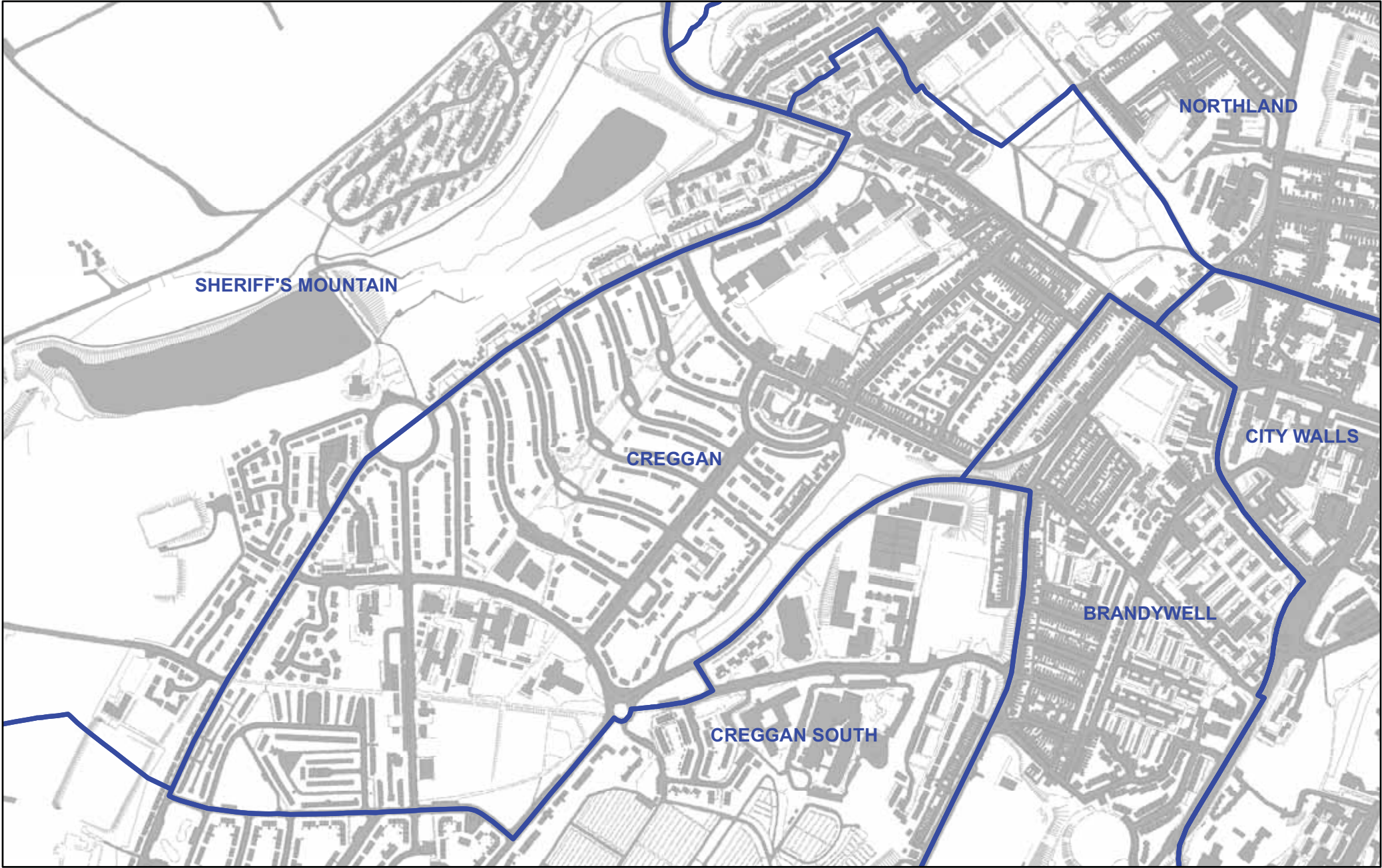


Produce by LAND & PROPERTY SERVICES
 Colby House, Stramills Court, MALONE LOWER, Belfast, BT9 5BJ.
 Website: www.lpsni.gov.uk

Except as otherwise permitted under the Copyright, Design and
 Patents Act, 1988, this publication may only be reproduced, stored
 or transmitted in any form or by any means with the prior permission
 of Land & Property Services. Anyone wishing to reproduce Land &
 Property Services material, or use it as a basis for further
 publication, must obtain a licence from our copyright branch.
 Ordnance Survey for Northern Ireland's Land & Property Services
 and their logos are the property of the Department of Finance and
 Personnel.

© Crown Copyright and Database Right 2012
 Permit No. 12087

DERRY AND STRABANE - CREGGAN



— Ward Boundaries
— Local Government Boundary
Scale 1:5,000

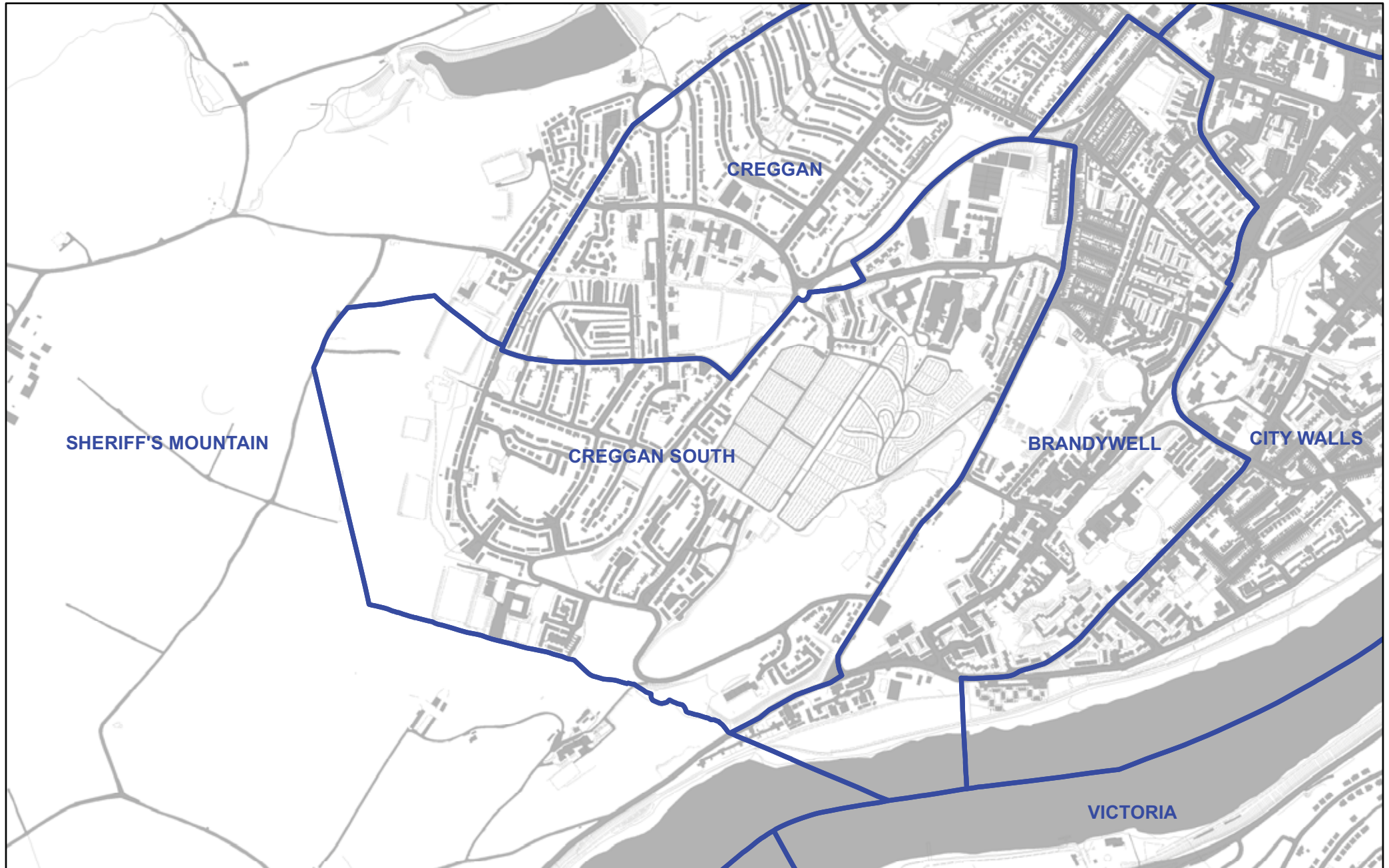


Produce by LAND & PROPERTY SERVICES
Colby House, Stramills Court, MALONE LOWER, Belfast, BT9 5BJ.
Website: www.lpsni.gov.uk

Except as otherwise permitted under the Copyright, Design and Patents Act, 1988, this publication may only be reproduced, stored or transmitted in any form or by any means with the prior permission of Land & Property Services. Anyone wishing to reproduce Land & Property Services material, or use it as a basis for further publication, must obtain a licence from our copyright branch. Ordnance Survey for Northern Ireland's Land & Property Services and their logos are the property of the Department of Finance and Personnel.

© Crown Copyright and Database Right 2012
Permit No. 12087

DERRY AND STRABANE - CREGGAN SOUTH



— Ward Boundaries
— Local Government Boundary
Scale 1:7,500



Produce by LAND & PROPERTY SERVICES
Colby House, Stramills Court, MALONE LOWER, Belfast, BT9 5BJ.
Website: www.lpsni.gov.uk

Except as otherwise permitted under the Copyright, Design and Patents Act, 1988, this publication may only be reproduced, stored or transmitted in any form or by any means with the prior permission of Land & Property Services. Anyone wishing to reproduce Land & Property Services material, or use it as a basis for further publication, must obtain a license from our copyright branch. Ordnance Survey for Northern Ireland's Land & Property Services and their logos are the property of the Department of Finance and Personnel.

© Crown Copyright and Database Right 2012
Permit No. 12087

Scale 1:25,000

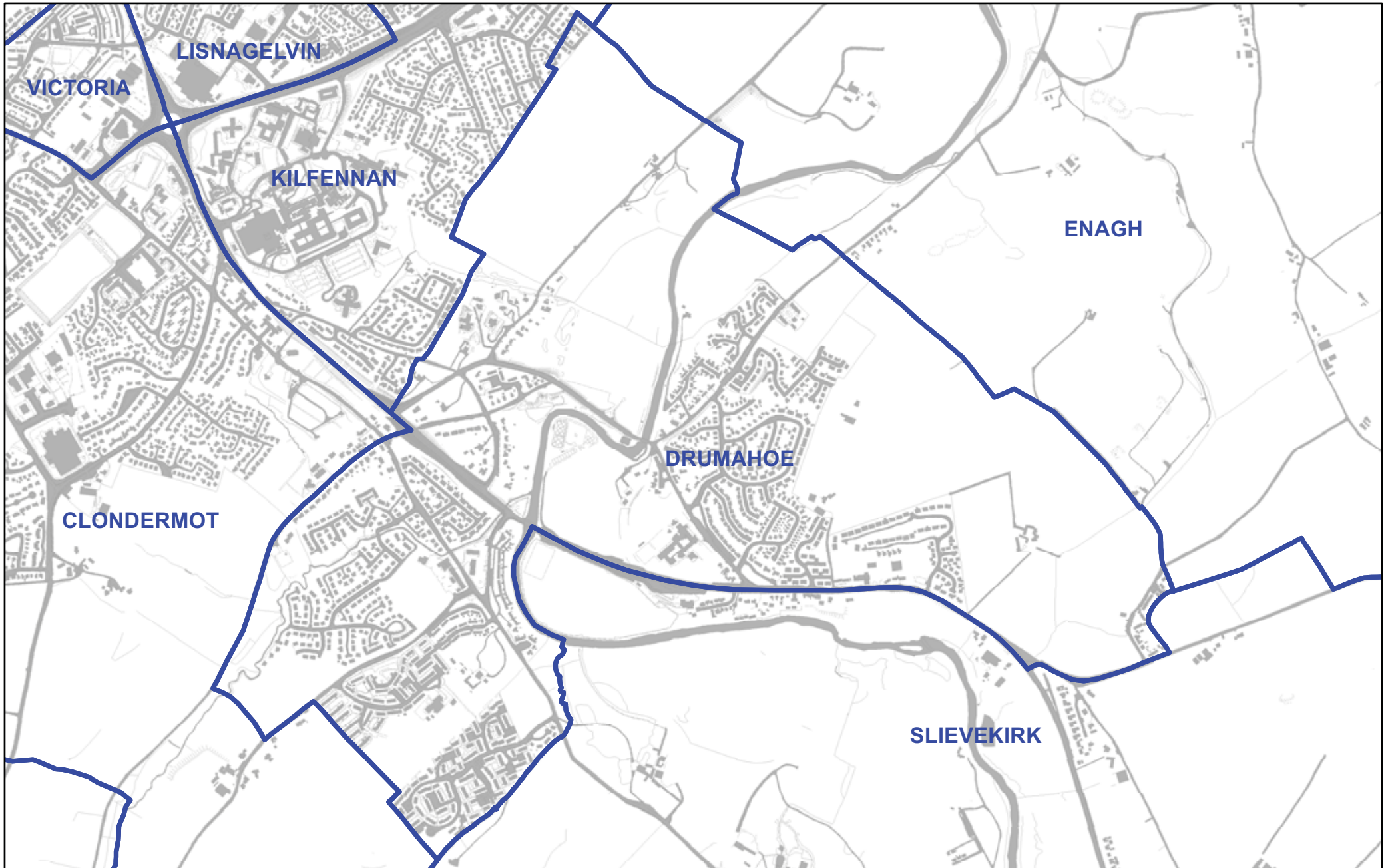


Except as otherwise permitted under the Copyright, Design and Patents Act, 1988, this publication may only be reproduced, stored or transmitted in any form or by any means with the prior permission of Land & Property Services. Anyone wishing to reproduce Land & Property Services material, or use it as a basis for further publication, must obtain a licence from our copyright branch. Ordnance Survey for Northern Ireland® Land & Property Services and their logos are the property of the Department of Finance and Personal.

Produce by LAND & PROPERTY SERVICES
Colby House, Stranmillis Court, MALONE LOWER, Belfast, BT9 5BJ.
Website: www.lpsni.gov.uk

© Crown Copyright and Database Right 2012
Permit No. 12087

DERRY AND STRABANE - DRUMAHOE



— Ward Boundaries
— Local Government Boundary
Scale 1:10,000

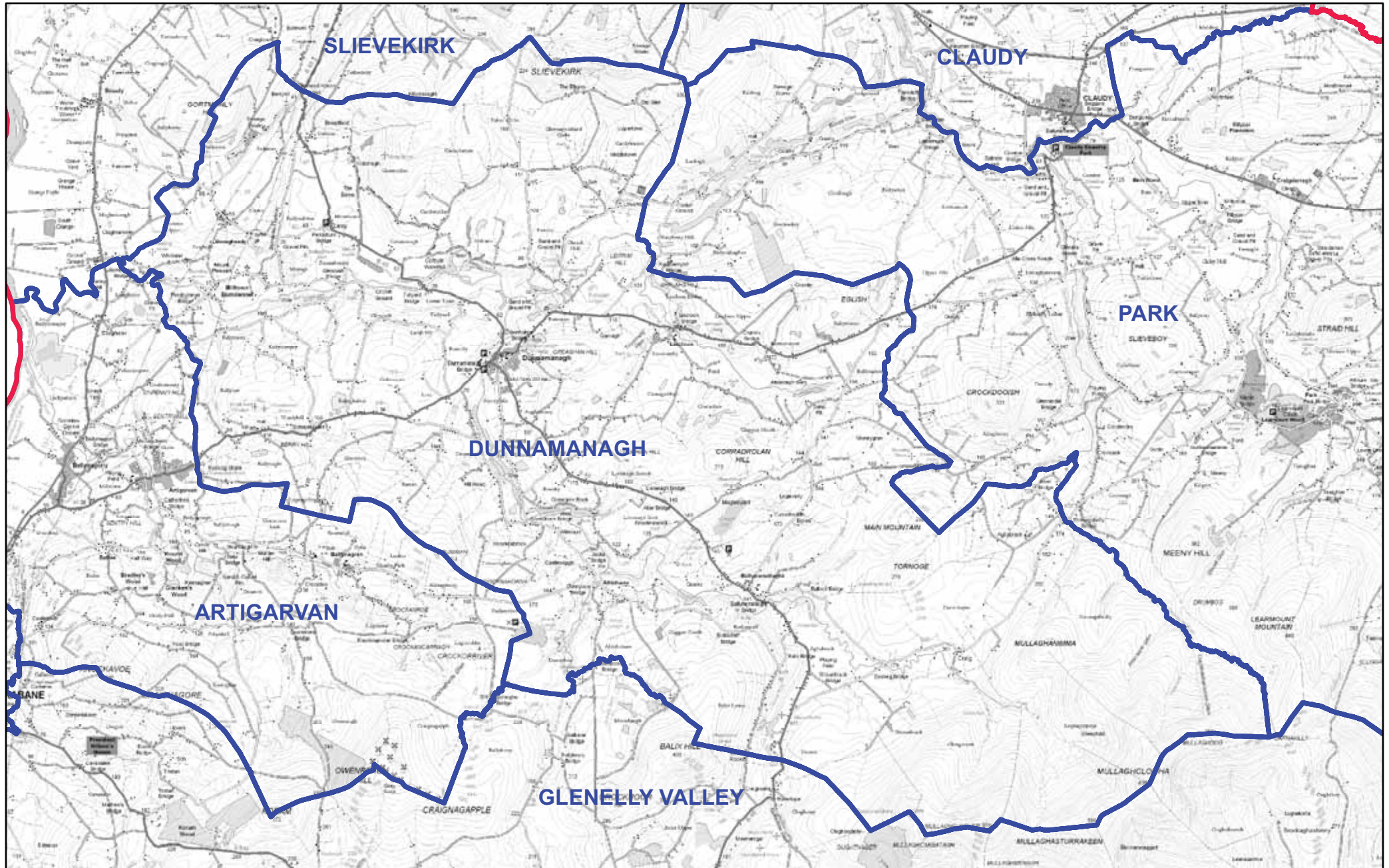




Produce by LAND & PROPERTY SERVICES
Colby House, Stranmillis Court, MALONE LOWER, Belfast, BT9 5BJ.
Website: www.lpsni.gov.uk

Except as otherwise permitted under the Copyright, Design and Patents Act, 1988, this publication may only be reproduced, stored or transmitted in any form or by any means with the prior permission of Land & Property Services. Anyone wishing to reproduce Land & Property Services material, or use it as a basis for further publication, must obtain a licence from our copyright branch. Ordnance Survey for Northern Ireland's Land & Property Services and their logos are the property of the Department of Finance and Personnel.

© Crown Copyright and Database Right 2012
Permit No. 12087

DERRY AND STRABANE - DUNNAMANAGH



 Ward Boundaries
 Local Government Boundary
 Scale 1:62,500

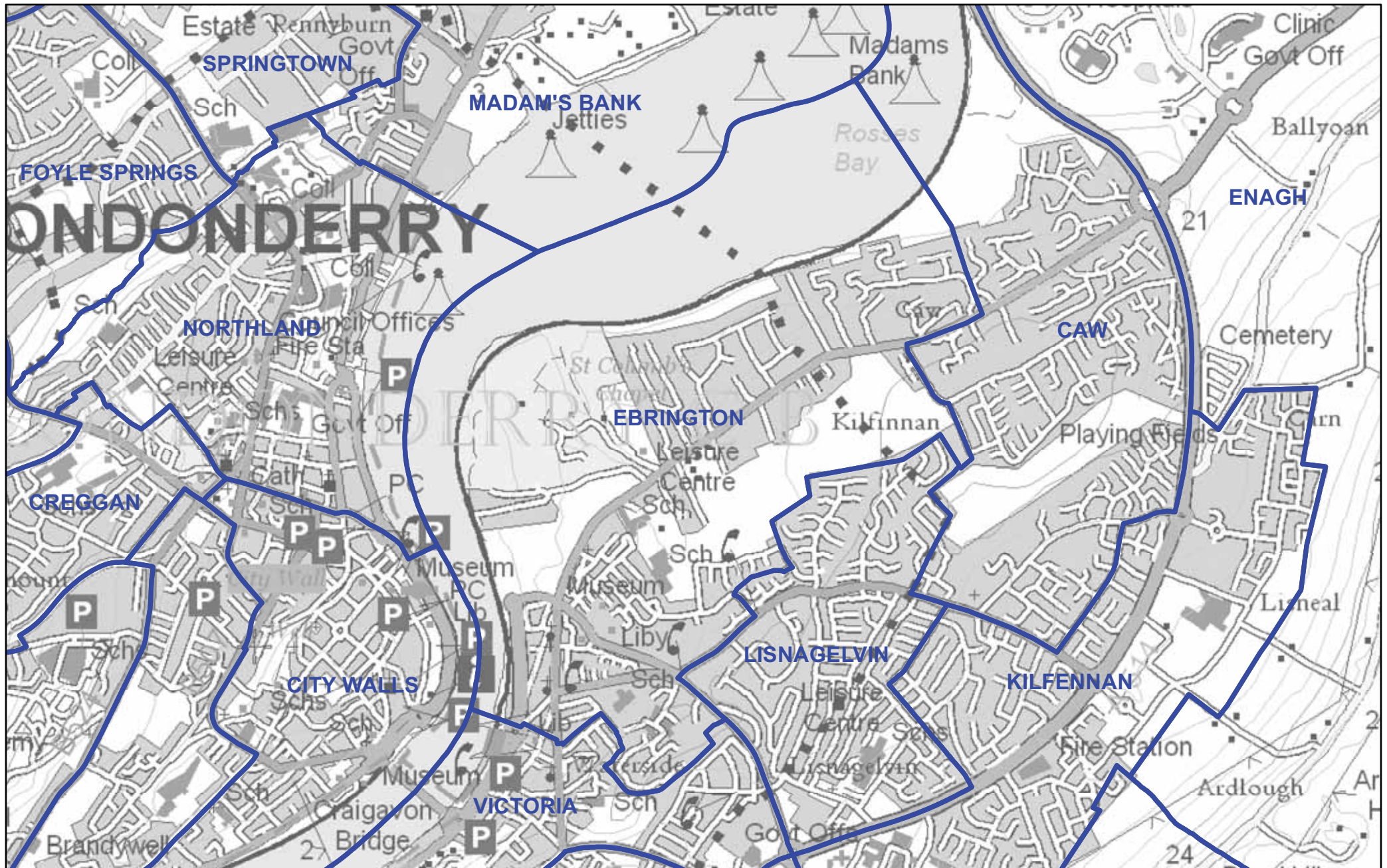


Produce by LAND & PROPERTY SERVICES
 Colby House, Stranmillis Court, MALONE LOWER, Belfast, BT9 5BJ.
 Website: www.lpsni.gov.uk

Except as otherwise permitted under the Copyright, Design and Patents Act, 1988, this publication may only be reproduced, stored or transmitted in any form or by any means with the prior permission of Land & Property Services. Anyone wishing to reproduce Land & Property Services material, or use it as a basis for further publication, must obtain a license from our copyright branch. Ordnance Survey for Northern Ireland's Land & Property Services and their logos are the property of the Department of Finance and Personnel.

© Crown Copyright and Database Right 2012
 Permit No. 12087

DERRY AND STRABANE - EBRINGTON



— Ward Boundaries
— Local Government Boundary
 Scale 1:12,500



Except as otherwise permitted under the Copyright, Design and Patents Act, 1988, this publication may only be reproduced, stored or transmitted in any form or by any means with the prior permission of Land & Property Services. Anyone wishing to reproduce Land & Property Services material, or use it as a basis for further publication, must obtain a licence from our copyright branch. Ordnance Survey for Northern Ireland's Land & Property Services and their logos are the property of the Department of Finance and Personnel.

Produce by LAND & PROPERTY SERVICES
 Colby House, Stramills Court, MALONE LOWER, Belfast, BT9 5BJ.
 Website: www.lpsni.gov.uk

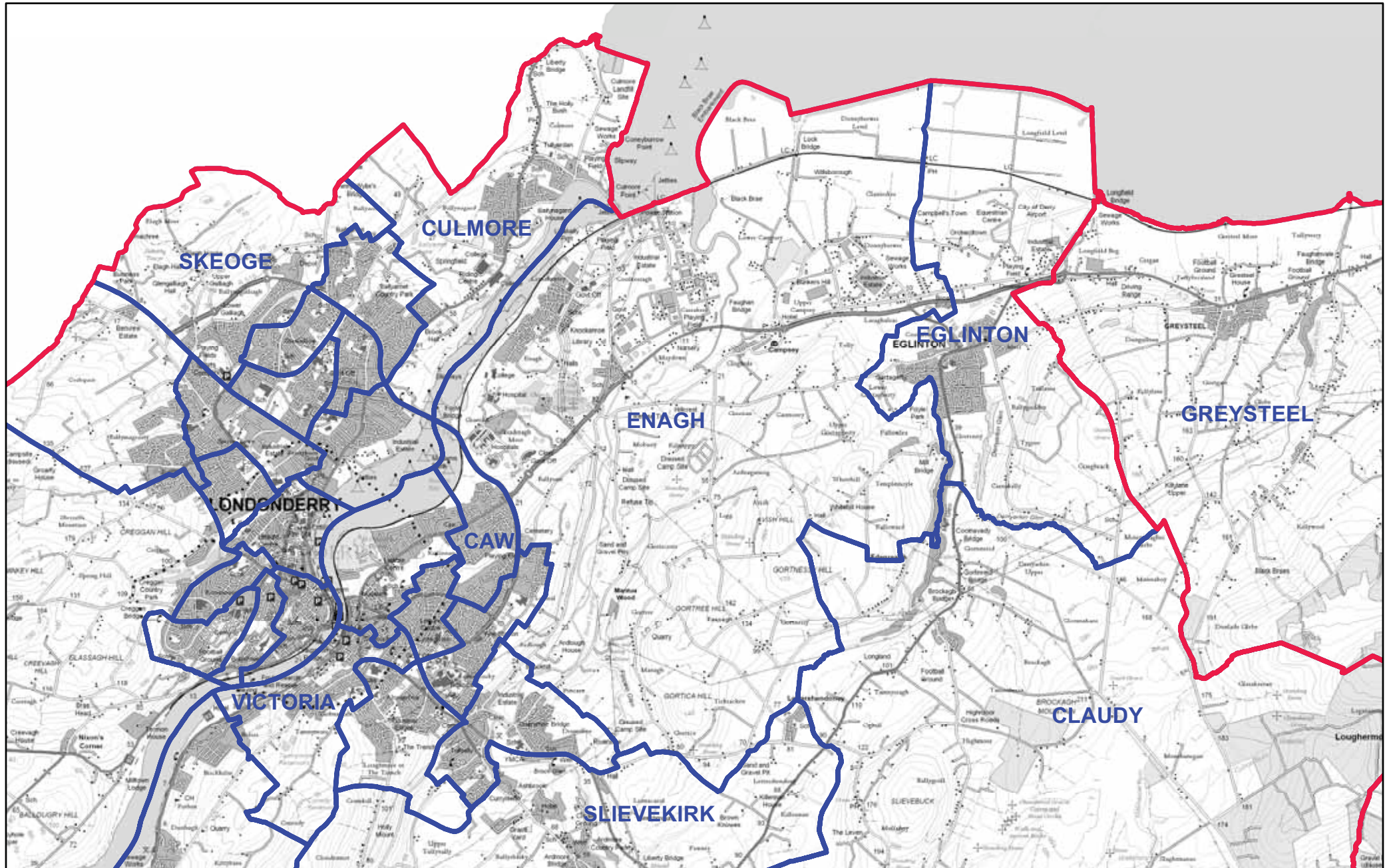
© Crown Copyright and Database Right 2012
 Permit No. 12087

Scale 1:30,000



Produce by LAND & PROPERTY SERVICES
Colby House, Stranmillis Court, MALONE LOWER, Belfast, BT9 5BJ.
Website: www.lpsni.gov.uk

DERRY AND STRABANE - ENAGH



— Ward Boundaries
— Local Government Boundary
 Scale 1:50,000

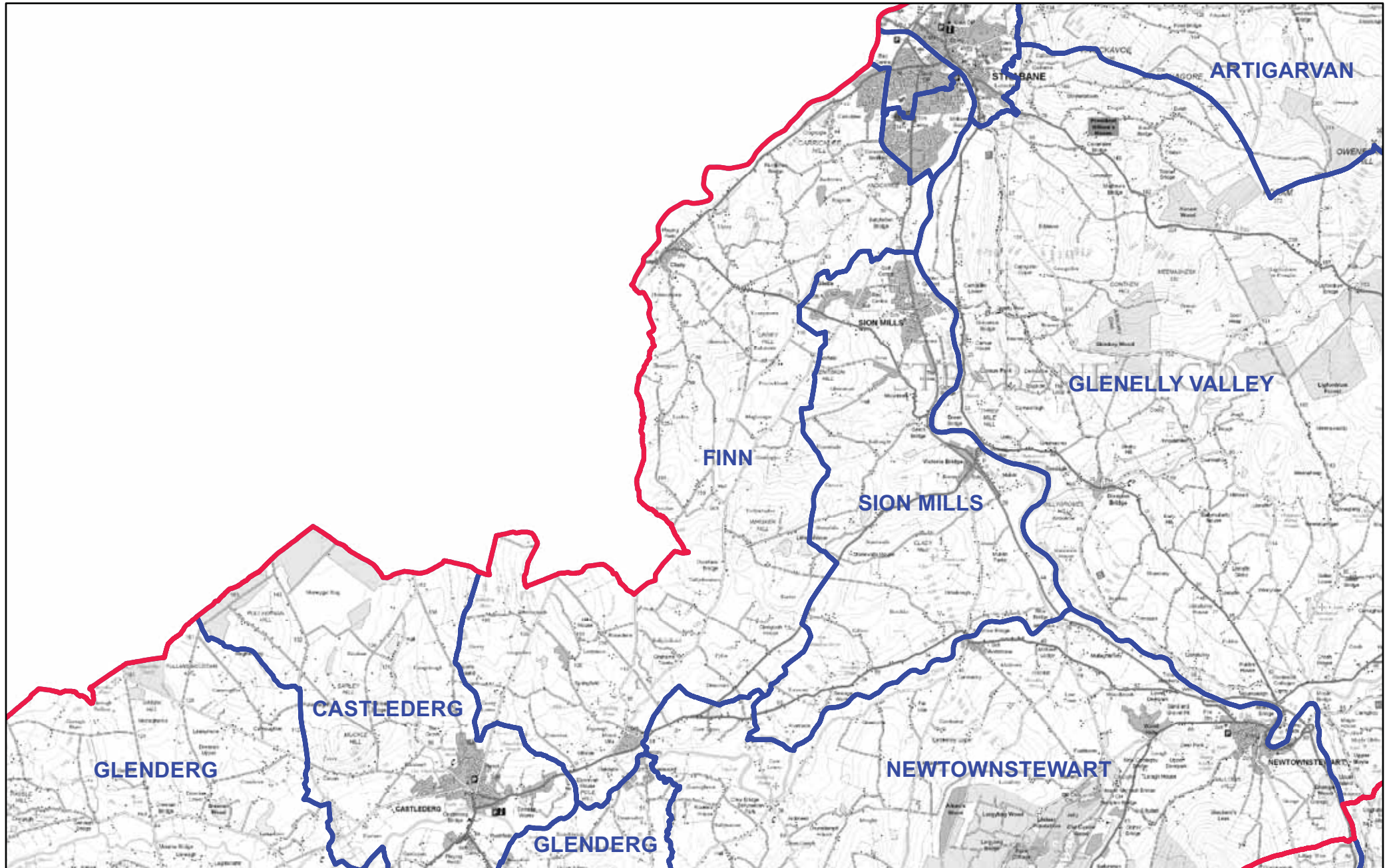


Produce by LAND & PROPERTY SERVICES
 Colby House, Stranmillis Court, MALONE LOWER, Belfast, BT9 5BJ.
 Website: www.lpsni.gov.uk

Except as otherwise permitted under the Copyright, Design and
 Patents Act, 1988, this publication may only be reproduced, stored
 or transmitted in any form or by any means with the prior permission
 of Land & Property Services. Anyone wishing to reproduce Land &
 Property Services material, or use it as a basis for further
 publication, must obtain a license from our copyright branch.
 Ordnance Survey for Northern Ireland's Land & Property Services
 and their logos are the property of the Department of Finance and
 Personnel.

© Crown Copyright and Database Right 2012
 Permit No. 12087

DERRY AND STRABANE - FINN



— Ward Boundaries
— Local Government Boundary
 Scale 1:62,500

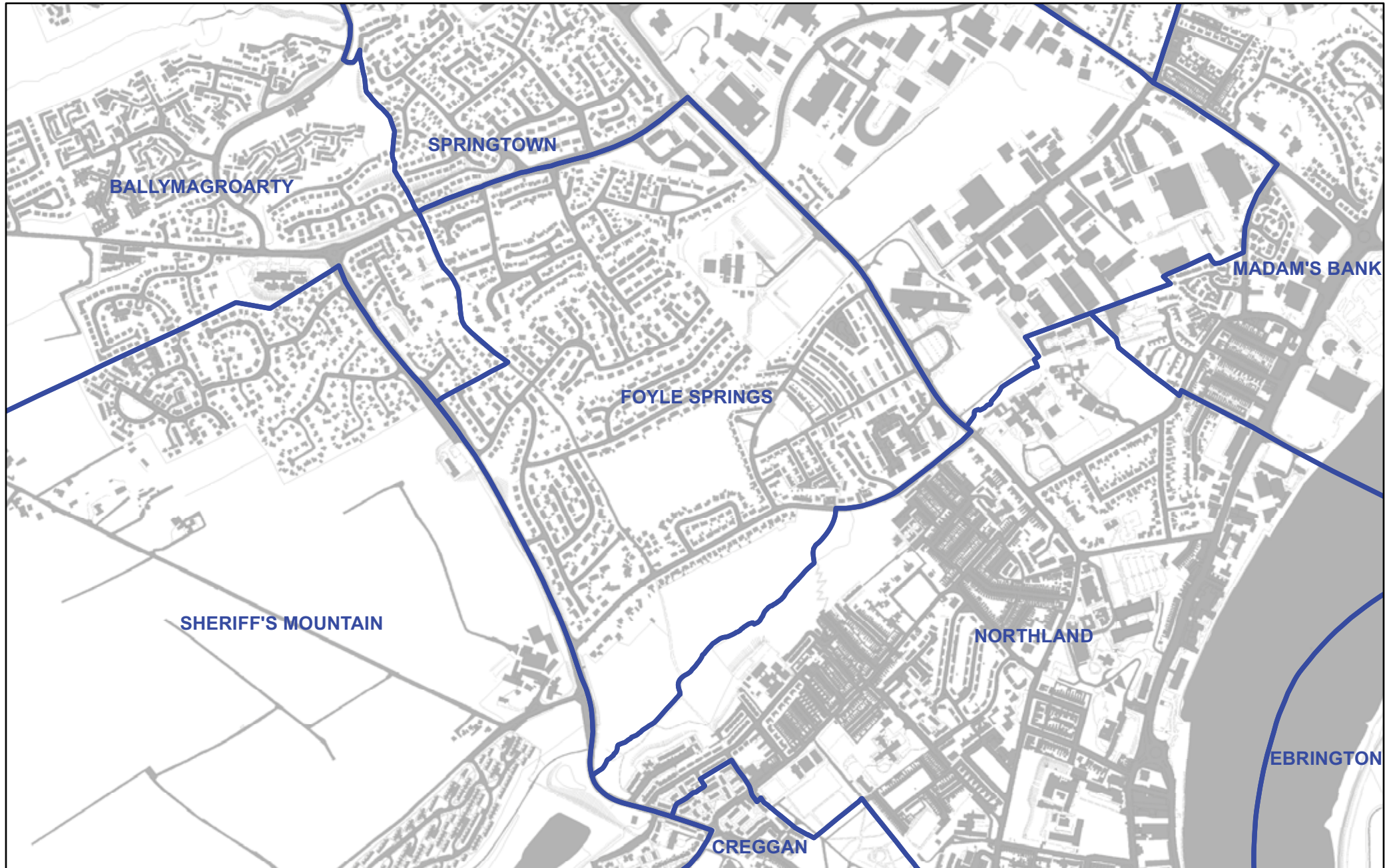


Produce by LAND & PROPERTY SERVICES
 Colby House, Stramills Court, MALONE LOWER, Belfast, BT9 5BJ.
 Website: www.lpsni.gov.uk

Except as otherwise permitted under the Copyright, Design and Patents Act, 1988, this publication may only be reproduced, stored or transmitted in any form or by any means with the prior permission of Land & Property Services. Anyone wishing to reproduce Land & Property Services material, or use it as a basis for further publication, must obtain a license from our copyright branch. Ordnance Survey for Northern Ireland's Land & Property Services and their logos are the property of the Department of Finance and Personnel.

© Crown Copyright and Database Right 2012
 Permit No. 12087

DERRY AND STRABANE - FOYLE SPRINGS



- Ward Boundaries
- Local Government Boundary
- Scale 1:7,500

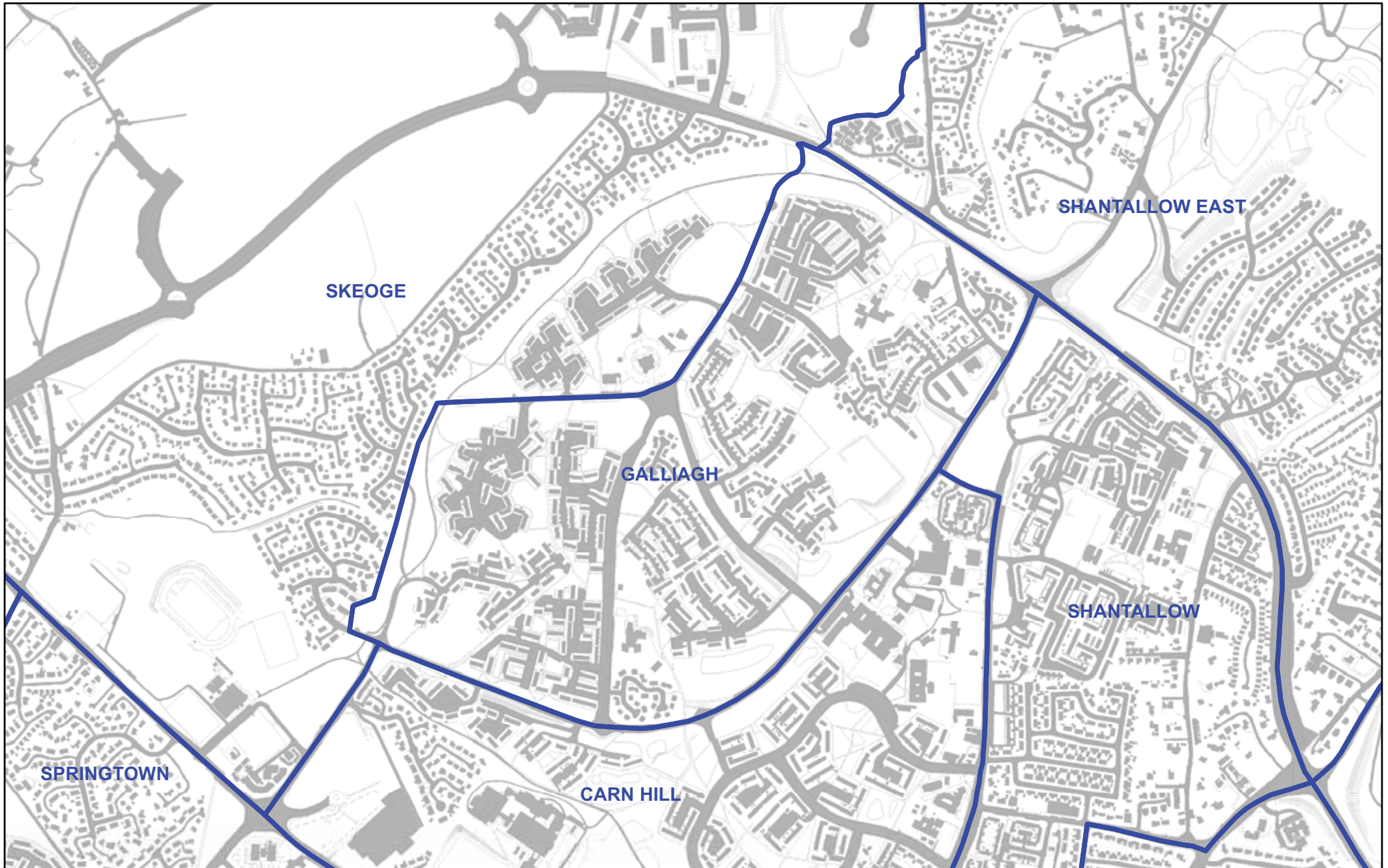


Produce by LAND & PROPERTY SERVICES
Colby House, Stramills Court, MALONE LOWER, Belfast, BT9 5BJ.
Website: www.lpsni.gov.uk

Except as otherwise permitted under the Copyright, Design and Patents Act, 1988, this publication may only be reproduced, stored or transmitted in any form or by any means with the prior permission of Land & Property Services. Anyone wishing to reproduce Land & Property Services material, or use it as a basis for further publication, must obtain a licence from our copyright branch. Ordnance Survey for Northern Ireland's Land & Property Services and their logos are the property of the Department of Finance and Personnel.

© Crown Copyright and Database Right 2012
Permit No. 12087

DERRY AND STRABANE - GALLIAGH



- Ward Boundaries
 - Local Government Boundary
- Scale 1:7,500

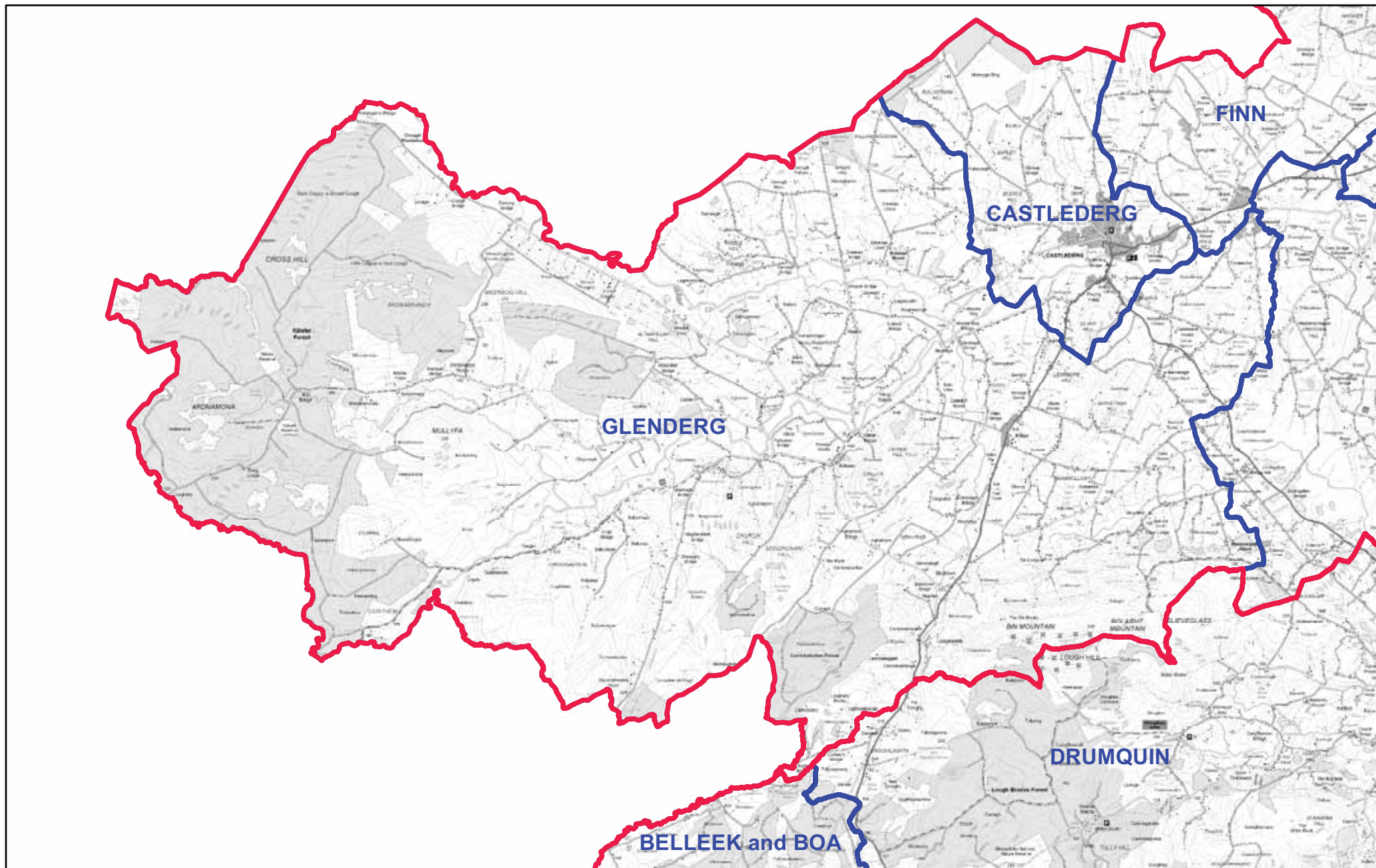


Produce by LAND & PROPERTY SERVICES
Colby House, Stramills Court, MALONE LOWER, Belfast, BT9 5BJ.
Website: www.lpsni.gov.uk

Except as otherwise permitted under the Copyright, Design and Patents Act, 1988, this publication may only be reproduced, stored or transmitted in any form or by any means with the prior permission of Land & Property Services. Anyone wishing to reproduce Land & Property Services material, or use it as a basis for further publication, must obtain a license from our copyright branch. Ordnance Survey for Northern Ireland's Land & Property Services and their logos are the property of the Department of Finance and Personnel.

© Crown Copyright and Database Right 2012
Permit No. 12087

DERRY AND STRABANE - GLENDERG



— Ward Boundaries
— Local Government Boundary
 Scale 1:75,000

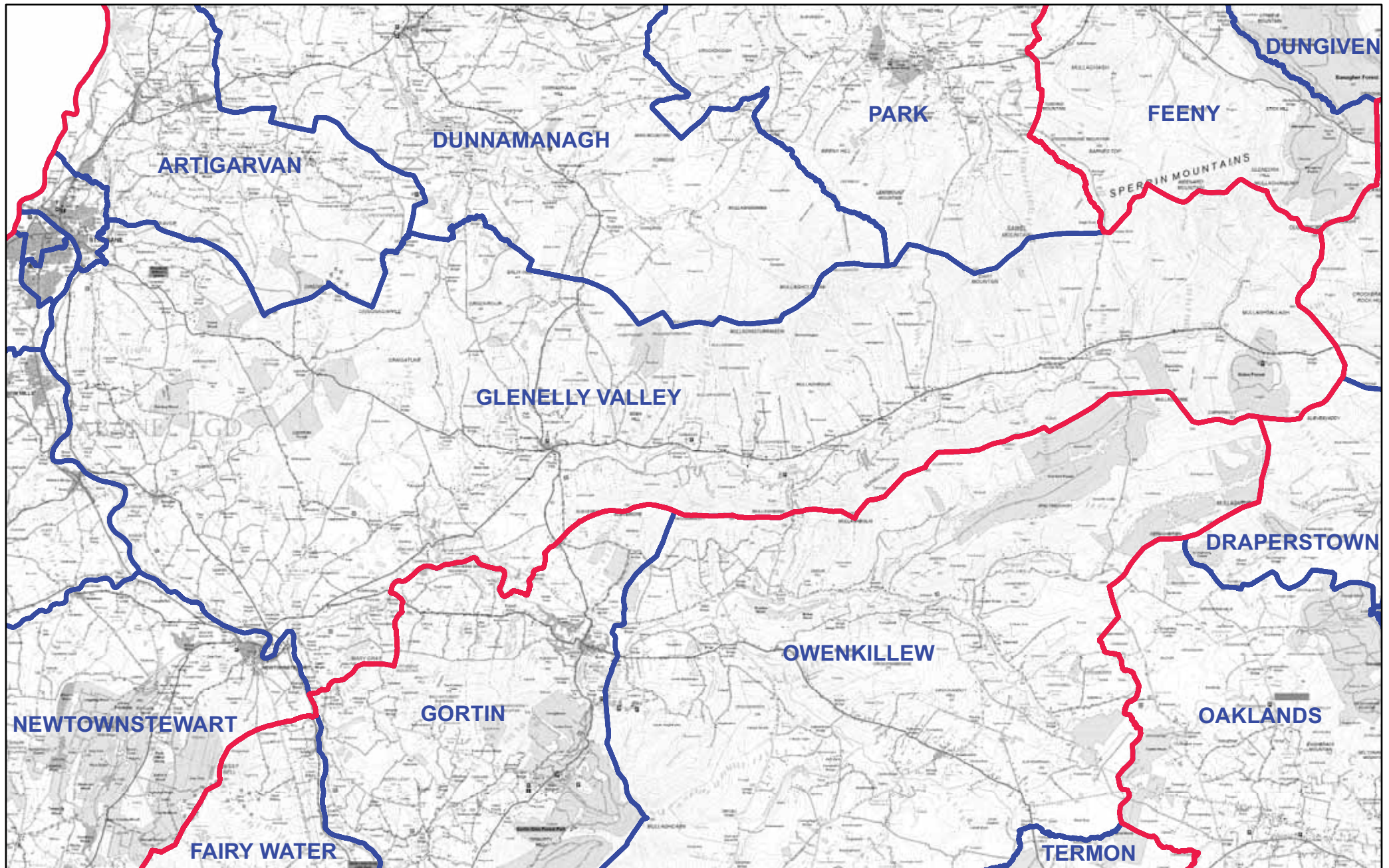




Produce by LAND & PROPERTY SERVICES
 Colby House, Stranmillis Court, MALONE LOWER, Belfast, BT9 5BJ.
 Website: www.lpsni.gov.uk

Except as otherwise permitted under the Copyright, Design and
 Patents Act, 1988, this publication may only be reproduced, stored
 or transmitted in any form or by any means with the prior permission
 of Land & Property Services. Anyone wishing to reproduce Land &
 Property Services material, or use it as a basis for further
 publication, must obtain a licence from our copyright branch.
 Ordnance Survey for Northern Ireland's Land & Property Services
 and their logos are the property of the Department of Finance and
 Personnel.

© Crown Copyright and Database Right 2012
 Permit No. 12087

DERRY AND STRABANE - GLENELLY VALLEY



 Ward Boundaries
 Local Government Boundary
 Scale 1:100,000

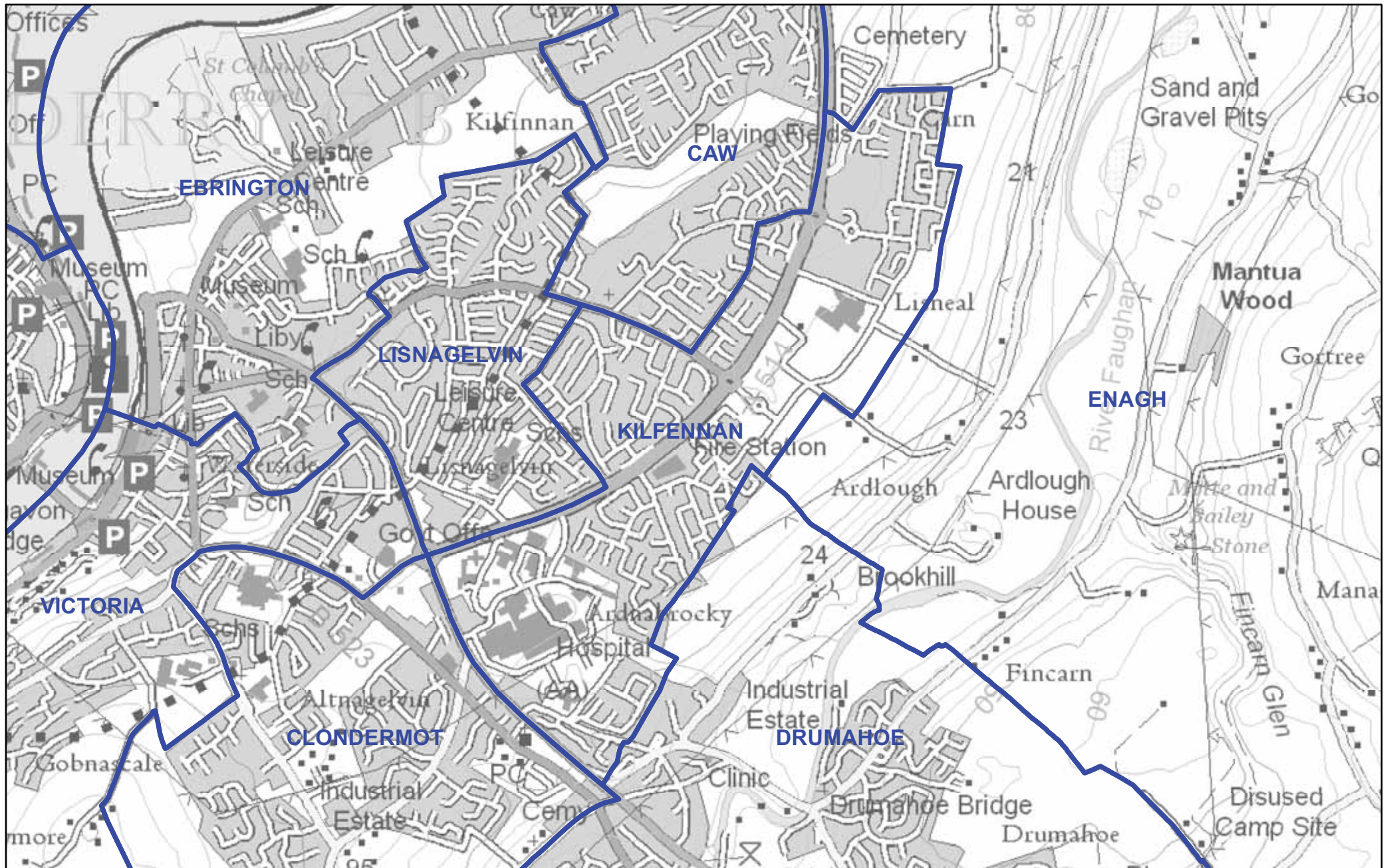


Produce by LAND & PROPERTY SERVICES
 Colby House, Stramills Court, MALONE LOWER, Belfast, BT9 5BJ.
 Website: www.lpsni.gov.uk

Except as otherwise permitted under the Copyright, Design and Patents Act, 1988, this publication may only be reproduced, stored or transmitted in any form or by any means with the prior permission of Land & Property Services. Anyone wishing to reproduce Land & Property Services material, or use it as a basis for further publication, must obtain a licence from our copyright branch. Ordnance Survey for Northern Ireland's Land & Property Services and their logos are the property of the Department of Finance and Personnel.

© Crown Copyright and Database Right 2012
 Permit No. 12087

DERRY AND STRABANE - KILFENNAN



 Ward Boundaries
 Local Government Boundary
 Scale 1:12,500

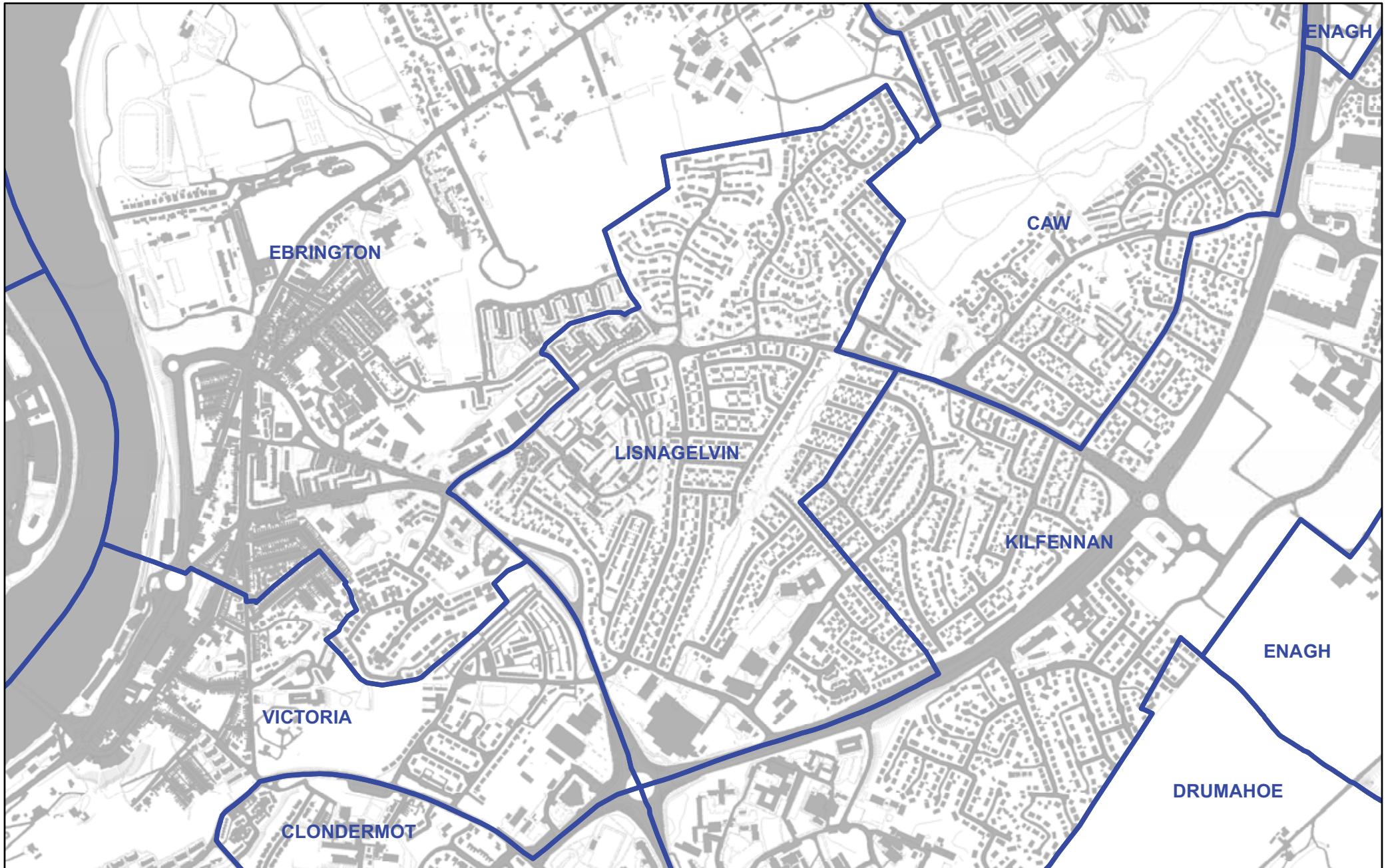


Except as otherwise permitted under the Copyright, Design and Patents Act, 1988, this publication may only be reproduced, stored or transmitted in any form or by any means with the prior permission of Land & Property Services. Anyone wishing to reproduce Land & Property Services material, or use it as a basis for further publication, must obtain a licence from our copyright branch. Ordnance Survey for Northern Ireland® Land & Property Services and their logos are the property of the Department of Finance and Personal.

Produce by LAND & PROPERTY SERVICES
Colby House, Stranmillis Court, MALONE LOWER, Belfast, BT9 5BJ.
Website: www.lpsni.gov.uk

© Crown Copyright and Database Right 2012
Permit No. 12087

DERRY AND STRABANE - LISNAGELVIN



- Ward Boundaries
- Local Government Boundary
- Scale 1:7,500

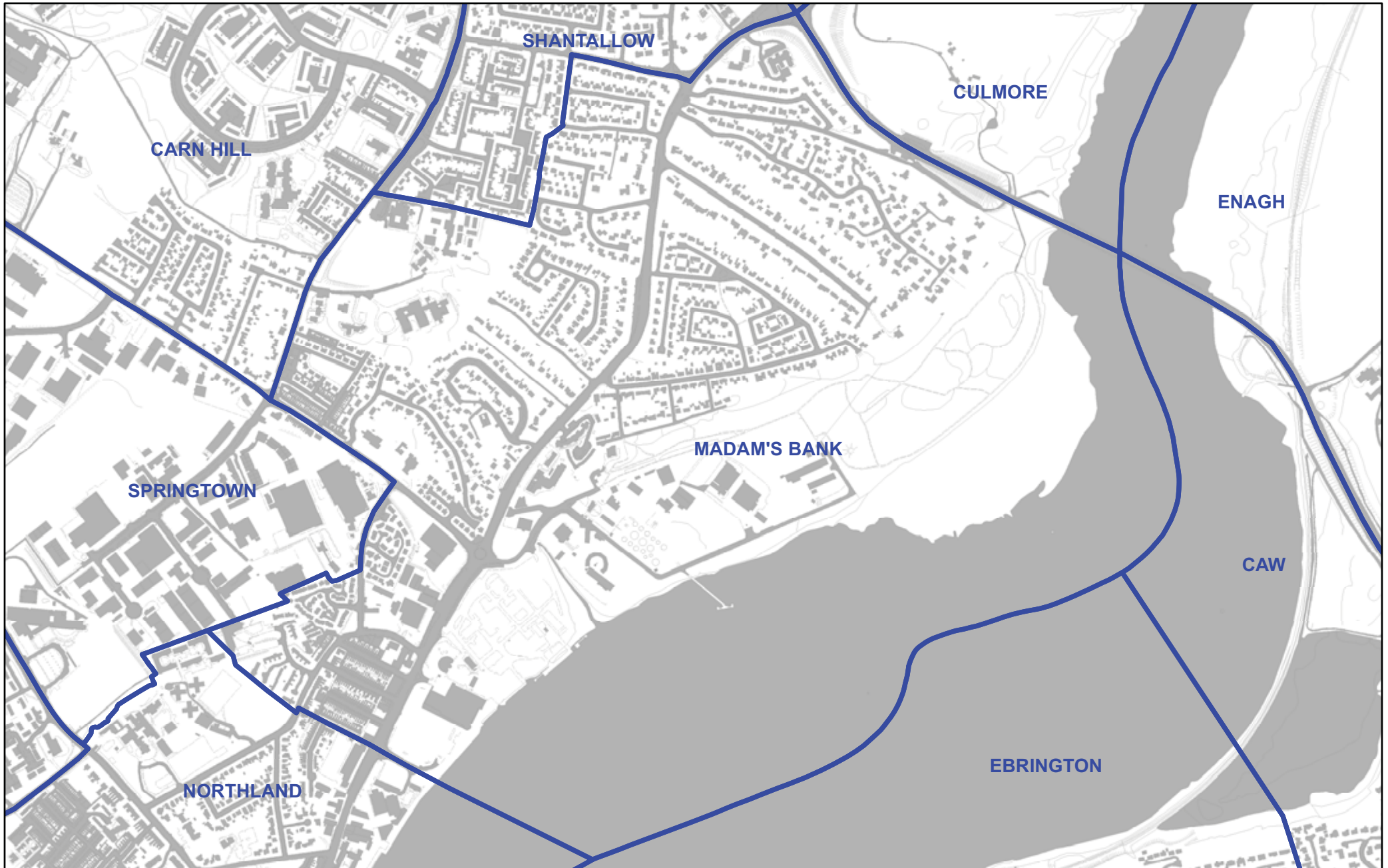


Produce by LAND & PROPERTY SERVICES
Colby House, Stramills Court, MALONE LOWER, Belfast, BT9 5BJ.
Website: www.lpsni.gov.uk

Except as otherwise permitted under the Copyright, Design and Patents Act, 1988, this publication may only be reproduced, stored or transmitted in any form or by any means with the prior permission of Land & Property Services. Anyone wishing to reproduce Land & Property Services material, or use it as a basis for further publication, must obtain a license from our copyright branch. Ordnance Survey for Northern Ireland's Land & Property Services and their logos are the property of the Department of Finance and Personnel.

© Crown Copyright and Database Right 2012
Permit No. 12087

DERRY AND STRABANE - MADAM'S BANK



- Ward Boundaries
- Local Government Boundary
- Scale 1:7,500

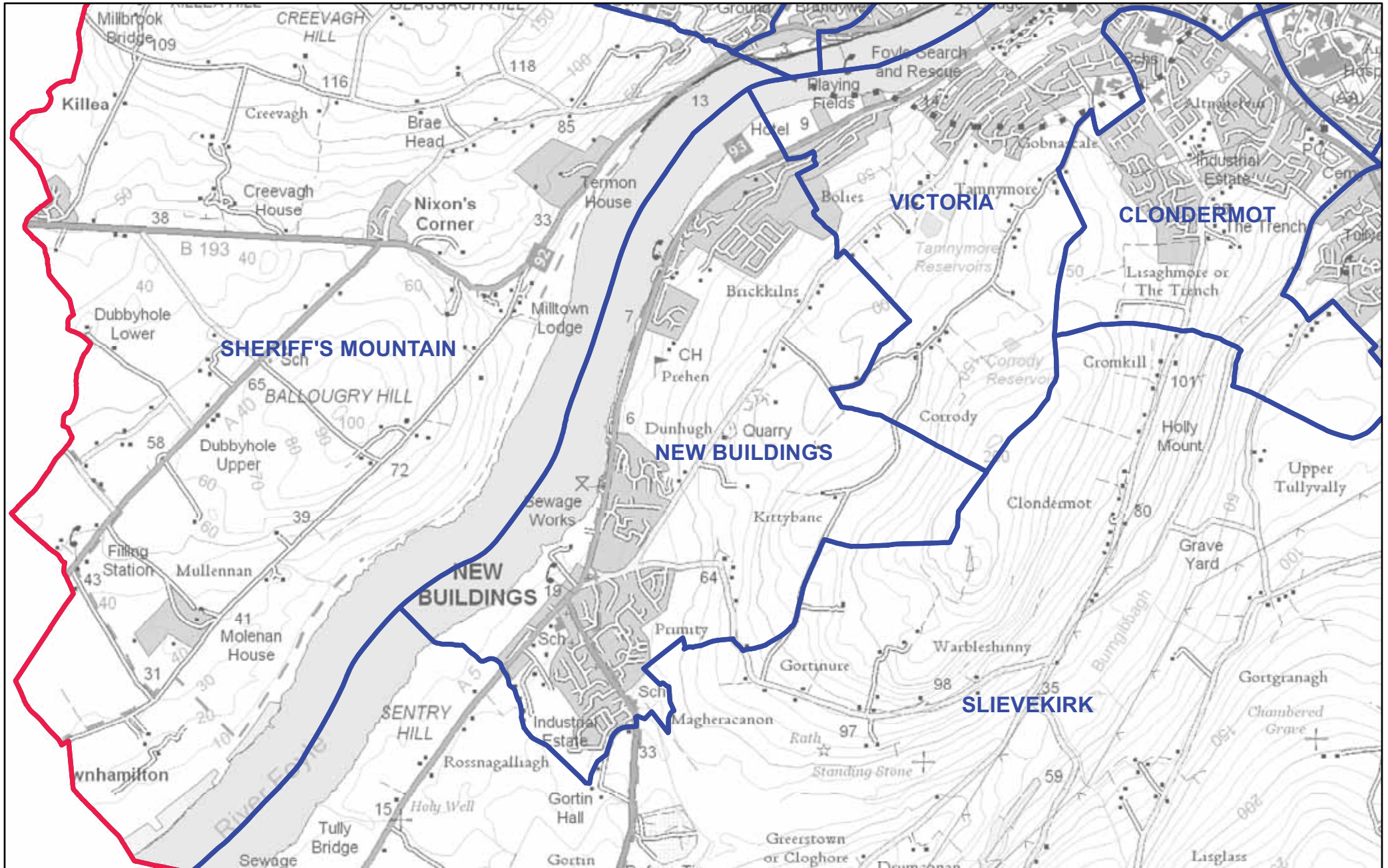




Produce by LAND & PROPERTY SERVICES
Colby House, Stramills Court, MALONE LOWER, Belfast, BT9 5BJ.
Website: www.lpsni.gov.uk

Except as otherwise permitted under the Copyright, Design and Patents Act, 1988, this publication may only be reproduced, stored or transmitted in any form or by any means with the prior permission of Land & Property Services. Anyone wishing to reproduce Land & Property Services material, or use it as a basis for further publication, must obtain a license from our copyright branch. Ordnance Survey for Northern Ireland's Land & Property Services and their logos are the property of the Department of Finance and Personnel.

© Crown Copyright and Database Right 2012
Permit No. 12087

DERRY AND STRABANE - NEW BUILDINGS



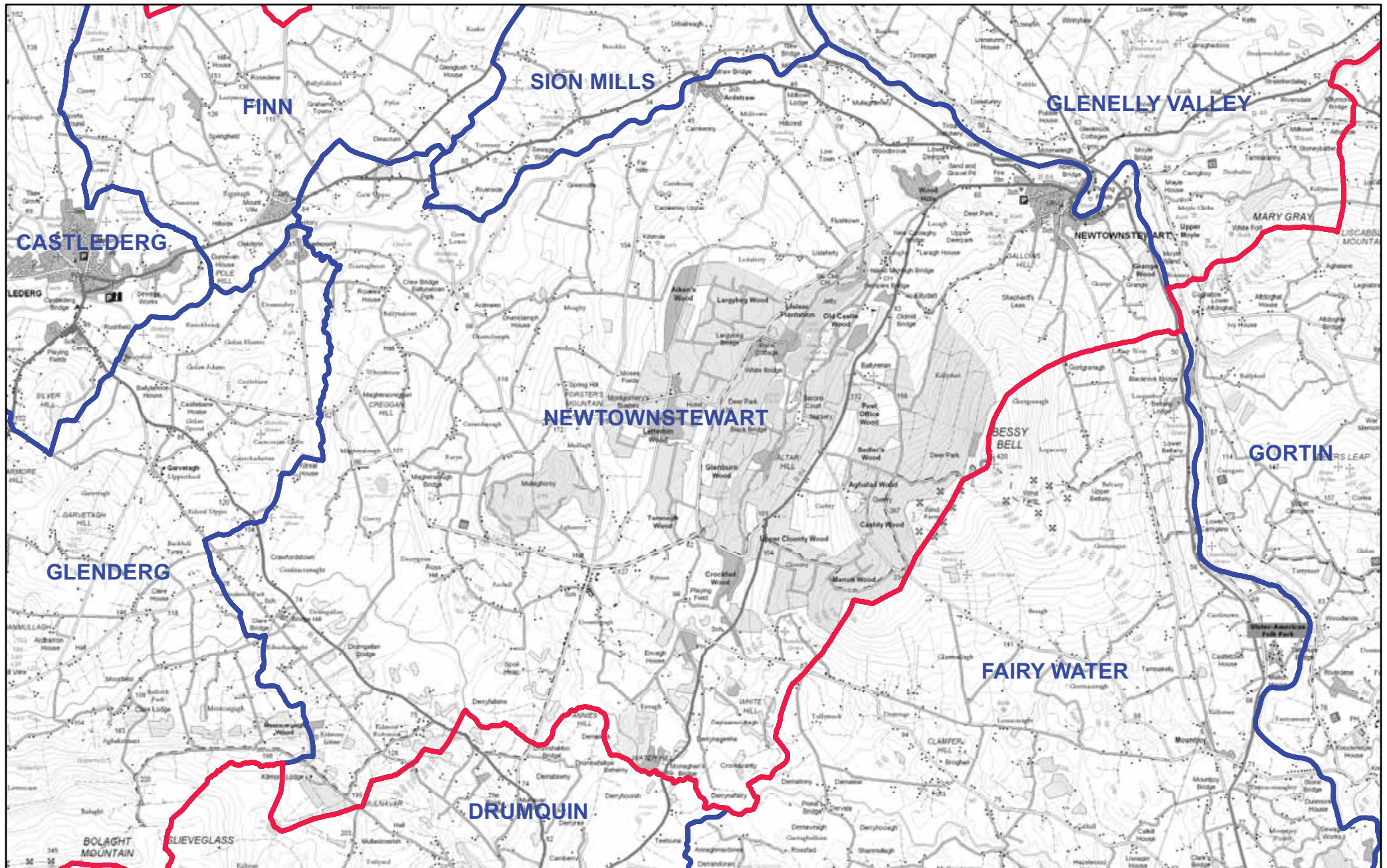
 Ward Boundaries
 Local Government Boundary
 Scale 1:20,000



Produce by LAND & PROPERTY SERVICES
 Colby House, Stramills Court, MALONE LOWER, Belfast, BT9 5BJ.
 Website: www.lpsni.gov.uk

Except as otherwise permitted under the Copyright, Design and
 Patents Act, 1988, this publication may only be reproduced, stored
 or transmitted in any form or by any means with the prior permission
 of Land & Property Services. Anyone wishing to reproduce Land &
 Property Services material, or use it as a basis for further
 publication, must obtain a license from our copyright branch.
 Ordnance Survey for Northern Ireland's Land & Property Services
 and their logos are the property of the Department of Finance and
 Personnel.
 © Crown Copyright and Database Right 2012
 Permit No. 12087

DERRY AND STRABANE - NEWTOWNSTEWART



— Ward Boundaries
— Local Government Boundary
 Scale 1:50,000

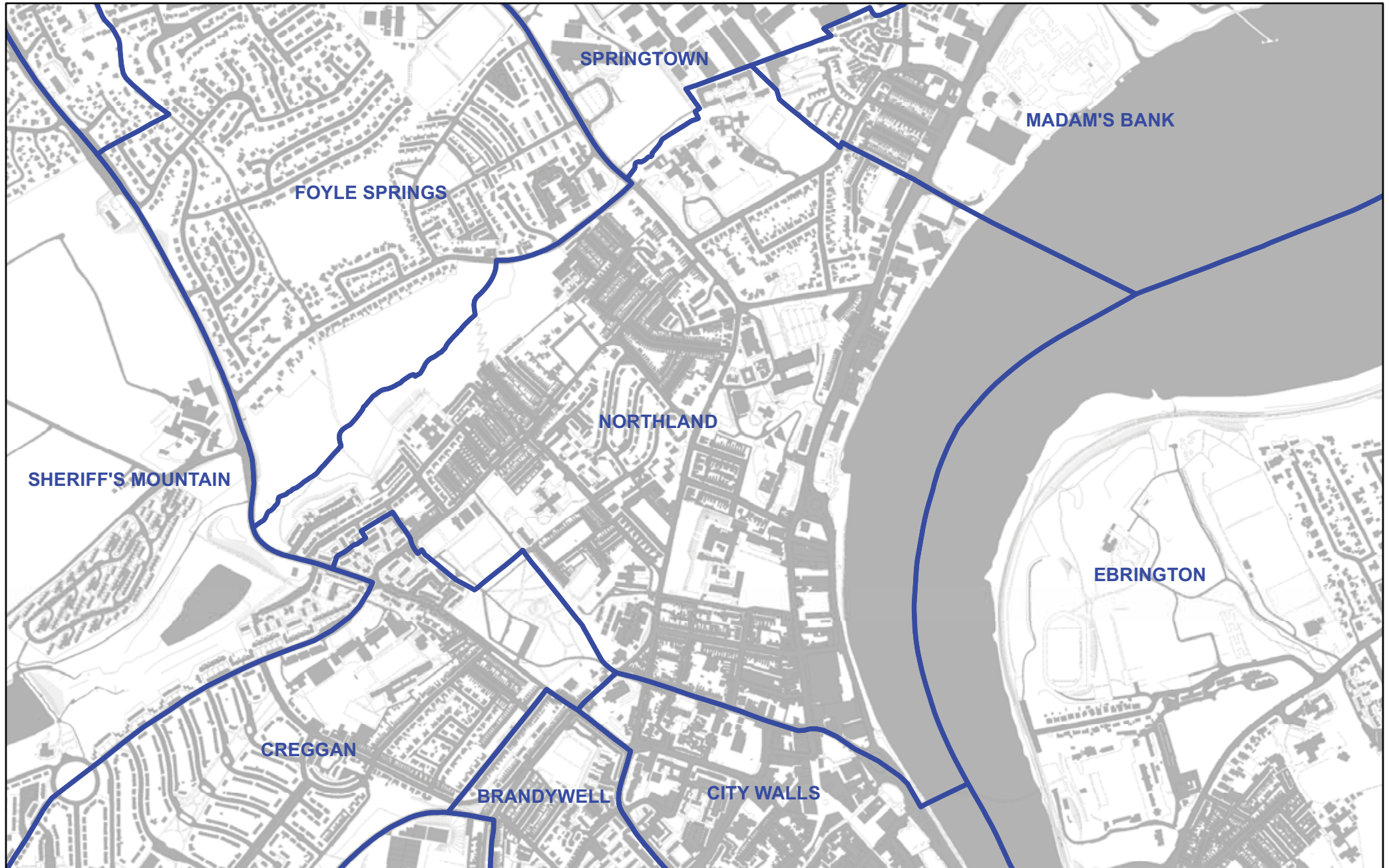


Except as otherwise permitted under the Copyright, Design and Patents Act, 1988, this publication may only be reproduced, stored or transmitted in any form or by any means with the prior permission of Land & Property Services. Anyone wishing to reproduce Land & Property Services material, or use it as a basis for further publication, must obtain a license from our copyright branch. Ordnance Survey for Northern Ireland's Land & Property Services and their logos are the property of the Department of Finance and Personnel.

Produce by LAND & PROPERTY SERVICES
 Colby House, Stramills Court, MALONE LOWER, Belfast, BT9 5BJ.
 Website: www.lpsni.gov.uk

© Crown Copyright and Database Right 2012
 Permit No. 12087

DERRY AND STRABANE - NORTHLAND



- Ward Boundaries
- Local Government Boundary
- Scale 1:7,500

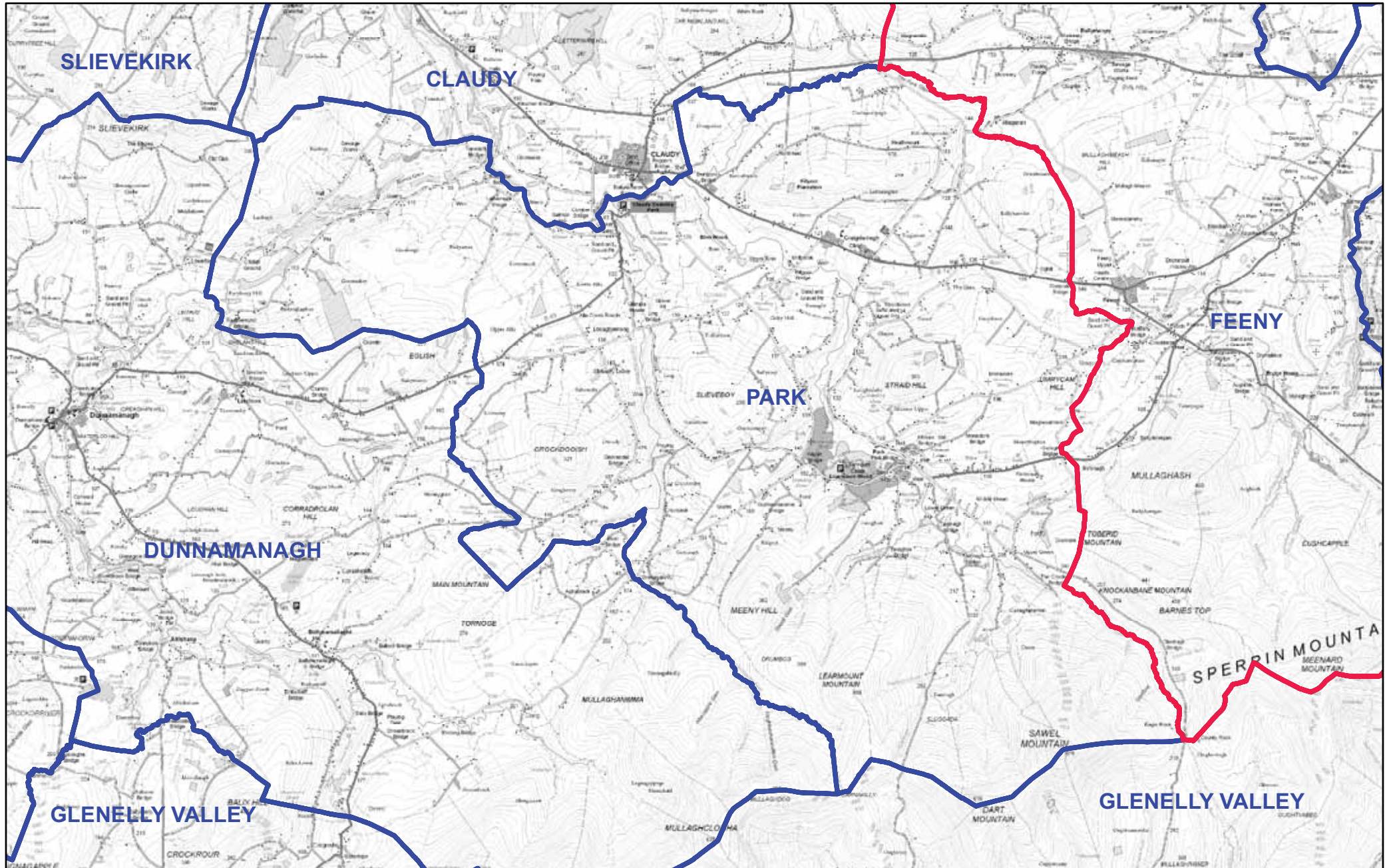




Produce by LAND & PROPERTY SERVICES
Colby House, Stranmillis Court, MALONE LOWER, Belfast, BT9 5BJ.
Website: www.lpsni.gov.uk

Except as otherwise permitted under the Copyright, Design and Patents Act, 1988, this publication may only be reproduced, stored or transmitted in any form or by any means with the prior permission of Land & Property Services. Anyone wishing to reproduce Land & Property Services material, or use it as a basis for further publication, must obtain a license from our copyright branch. Ordnance Survey for Northern Ireland's Land & Property Services and their logos are the property of the Department of Finance and Personnel.

© Crown Copyright and Database Right 2012
Permit No. 12087

DERRY AND STRABANE - PARK



 Ward Boundaries
 Local Government Boundary
 Scale 1:62,500



Produce by LAND & PROPERTY SERVICES
 Colby House, Stranmillis Court, MALONE LOWER, Belfast, BT9 5BJ.
 Website: www.lpsni.gov.uk

Except as otherwise permitted under the Copyright, Design and Patents Act, 1988, this publication may only be reproduced, stored or transmitted in any form or by any means with the prior permission of Land & Property Services. Anyone wishing to reproduce Land & Property Services material, or use it as a basis for further publication, must obtain a licence from our copyright branch. Ordnance Survey for Northern Ireland's Land & Property Services and their logos are the property of the Department of Finance and Personnel.

© Crown Copyright and Database Right 2012
 Permit No. 12087

DERRY AND STRABANE - SHANTALLOW



- Ward Boundaries
 - Local Government Boundary
- Scale 1:7,500

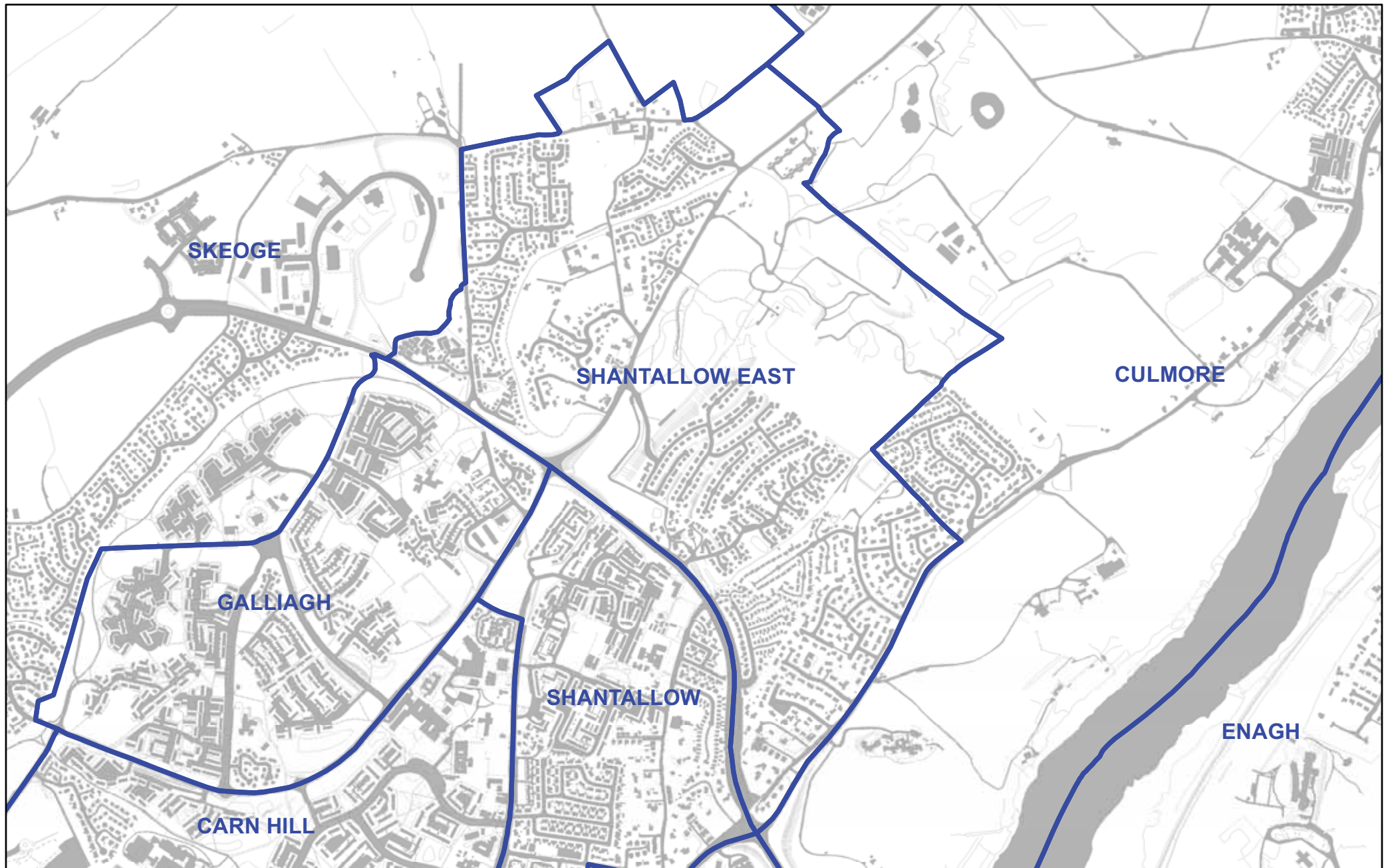




Produce by LAND & PROPERTY SERVICES
Colby House, Stranmillis Court, MALONE LOWER, Belfast, BT9 5BJ.
Website: www.lpsni.gov.uk

Except as otherwise permitted under the Copyright, Design and Patents Act, 1988, this publication may only be reproduced, stored or transmitted in any form or by any means with the prior permission of Land & Property Services. Anyone wishing to reproduce Land & Property Services material, or use it as a basis for further publication, must obtain a license from our copyright branch. Ordnance Survey for Northern Ireland's Land & Property Services and their logos are the property of the Department of Finance and Personnel.

© Crown Copyright and Database Right 2012
Permit No. 12087

DERRY AND STRABANE - SHANTALLOW EAST



 Ward Boundaries
 Local Government Boundary
 Scale 1:10,000

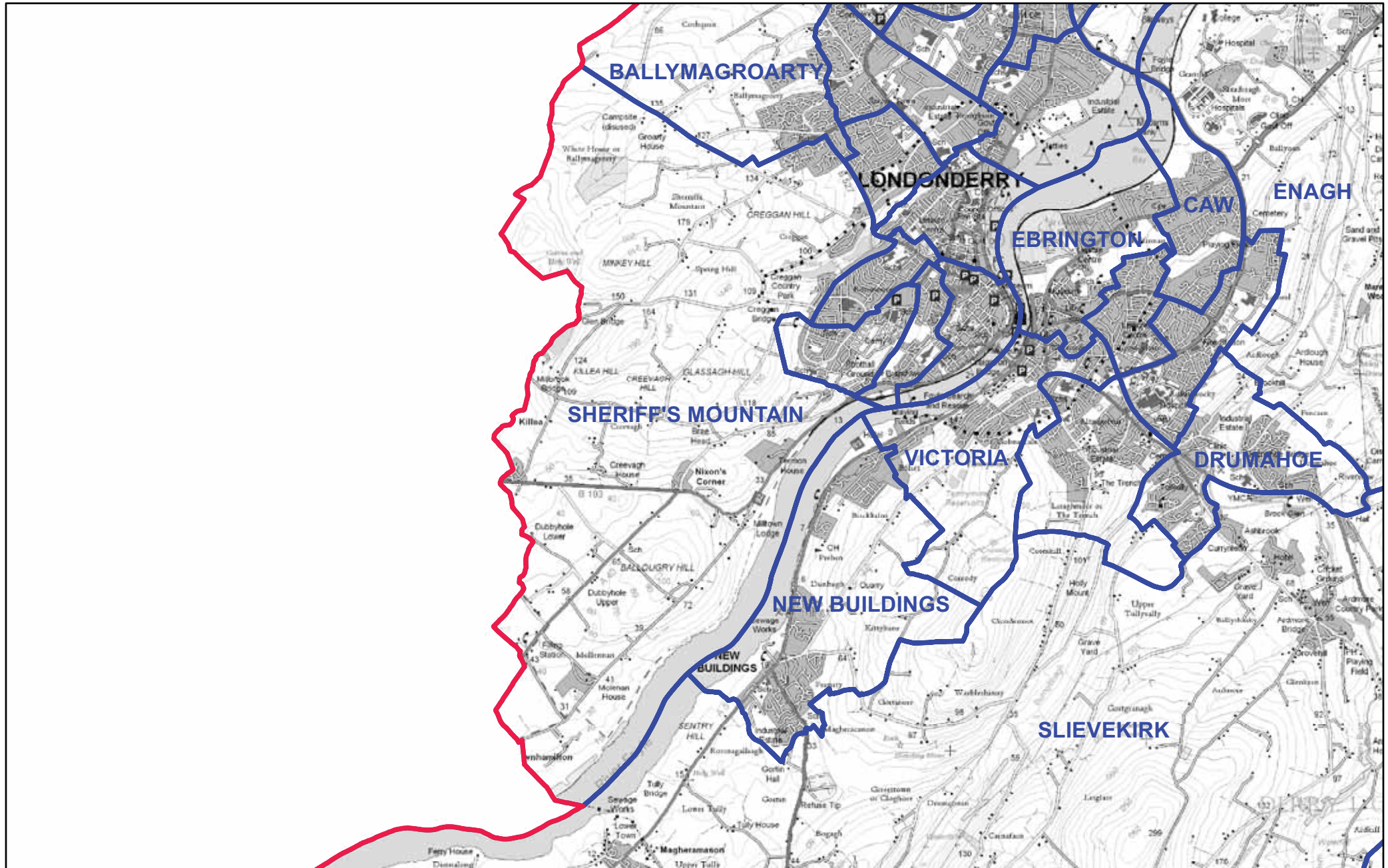


Produce by LAND & PROPERTY SERVICES
 Colby House, Stramills Court, MALONE LOWER, Belfast, BT9 5BJ.
 Website: www.lpsni.gov.uk

Except as otherwise permitted under the Copyright, Design and
 Patents Act, 1988, this publication may only be reproduced, stored
 or transmitted in any form or by any means with the prior permission
 of Land & Property Services. Anyone wishing to reproduce Land &
 Property Services material, or use it as a basis for further
 publication, must obtain a licence from our copyright branch.
 Ordnance Survey for Northern Ireland's Land & Property Services
 and their logos are the property of the Department of Finance and
 Personnel.

© Crown Copyright and Database Right 2012
 Permit No. 12087

DERRY AND STRABANE - SHERIFF'S MOUNTAIN



- Ward Boundaries
- Local Government Boundary
- Scale 1:40,000

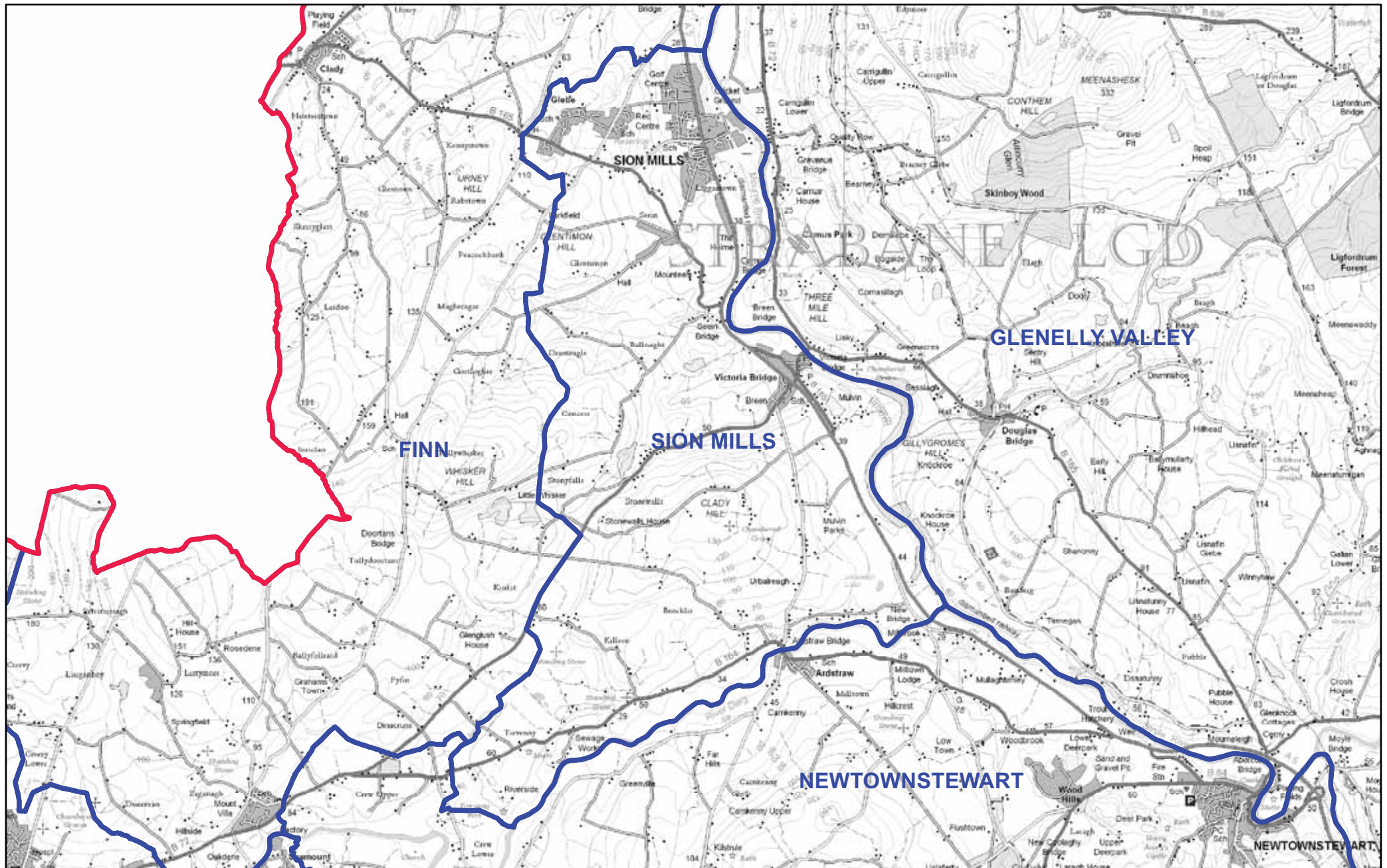


Produce by LAND & PROPERTY SERVICES
Colby House, Stramish Court, MALONE LOWER, Belfast, BT9 5BJ.
Website: www.lpsni.gov.uk

Except as otherwise permitted under the Copyright, Design and Patents Act, 1988, this publication may only be reproduced, stored or transmitted in any form or by any means with the prior permission of Land & Property Services. Anyone wishing to reproduce Land & Property Services material, or use it as a basis for further publication, must obtain a license from our copyright branch. Ordnance Survey for Northern Ireland's Land & Property Services and their logos are the property of the Department of Finance and Personnel.

© Crown Copyright and Database Right 2012
Permit No. 12087

DERRY AND STRABANE - SION MILLS



- Ward Boundaries
- Local Government Boundary
- Scale 1:40,000

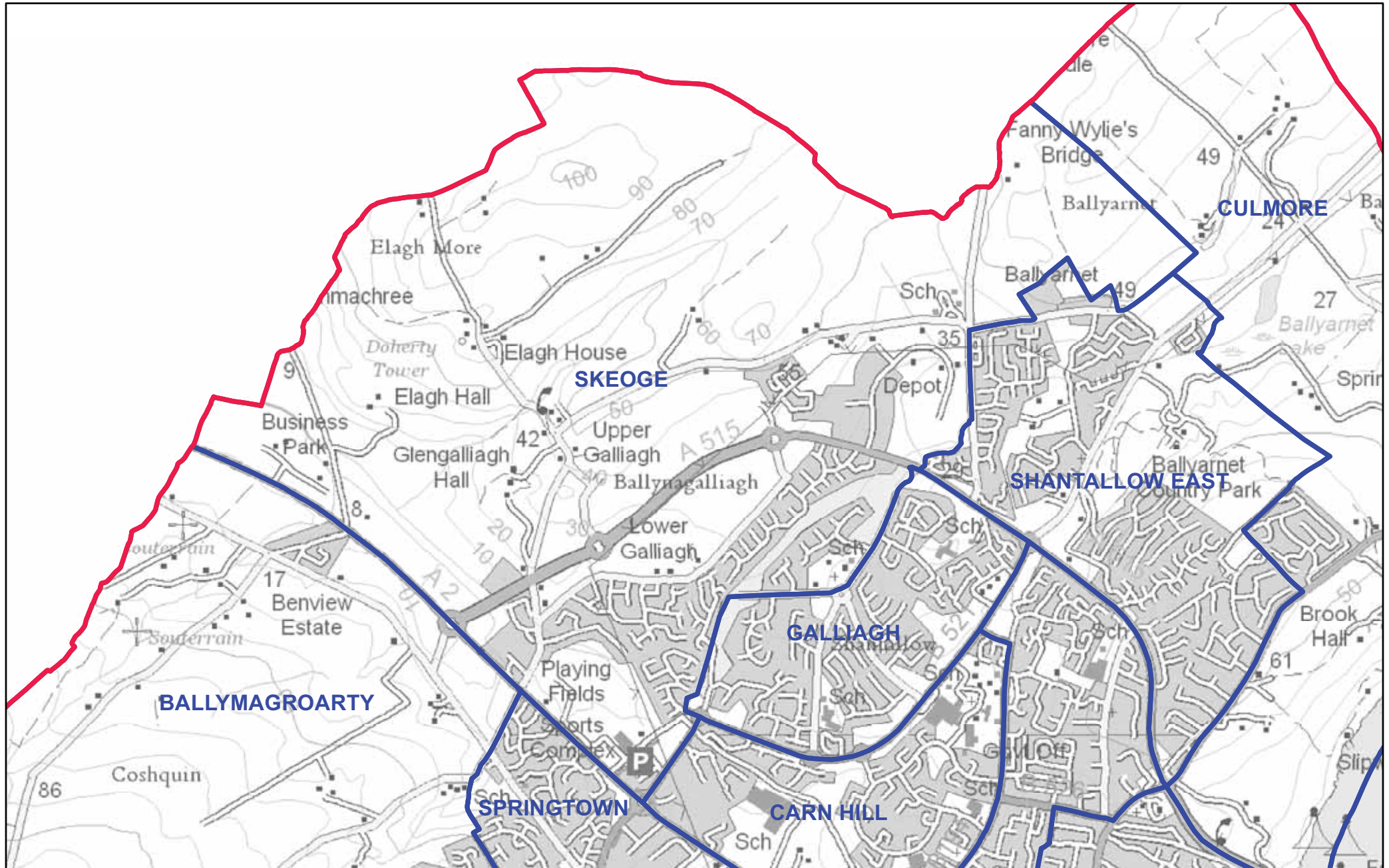


Except as otherwise permitted under the Copyright, Design and Patents Act, 1988, this publication may only be reproduced, stored or transmitted in any form or by any means with the prior permission of Land & Property Services. Anyone wishing to reproduce Land & Property Services material, or use it as a basis for further publication, must obtain a license from our copyright branch. Ordnance Survey for Northern Ireland's Land & Property Services and their logos are the property of the Department of Finance and Personnel.

Produce by LAND & PROPERTY SERVICES
Colby House, Stranmillis Court, MALONE LOWER, Belfast, BT9 5BJ.
Website: www.lpsni.gov.uk

© Crown Copyright and Database Right 2012
Permit No. 12087

DERRY AND STRABANE - SKEOGE



— Ward Boundaries
— Local Government Boundary
 Scale 1:15,000

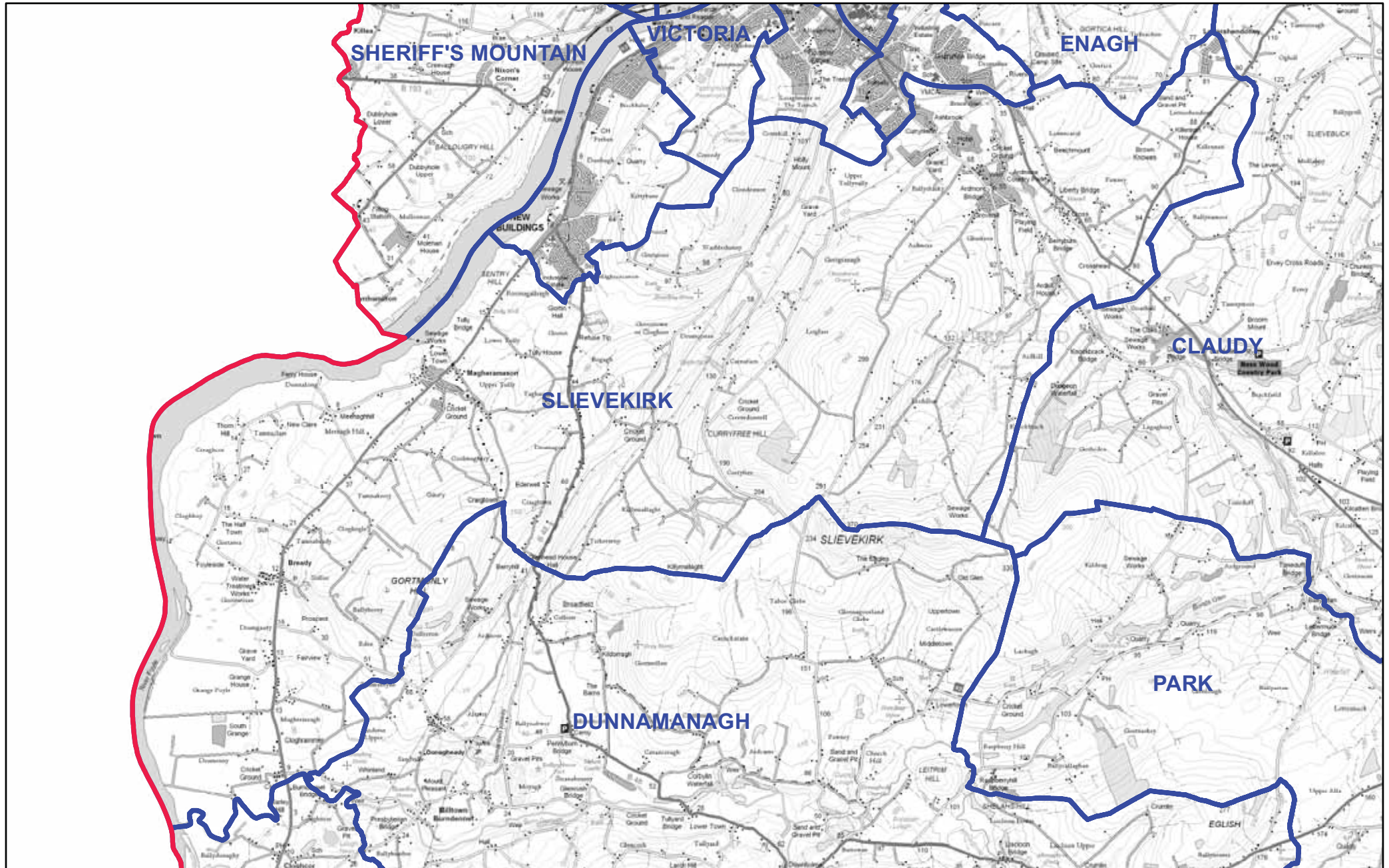


Except as otherwise permitted under the Copyright, Design and Patents Act, 1988, this publication may only be reproduced, stored or transmitted in any form or by any means with the prior permission of Land & Property Services. Anyone wishing to reproduce Land & Property Services material, or use it as a basis for further publication, must obtain a licence from our copyright branch. Ordnance Survey for Northern Ireland's Land & Property Services and their logos are the property of the Department of Finance and Personnel.

Produce by LAND & PROPERTY SERVICES
 Colby House, Stramills Court, MALONE LOWER, Belfast, BT9 5BJ.
 Website: www.lpsni.gov.uk

© Crown Copyright and Database Right 2012
 Permit No. 12087

DERRY AND STRABANE - SLIEVEKIRK



— Ward Boundaries
— Local Government Boundary
 Scale 1:50,000

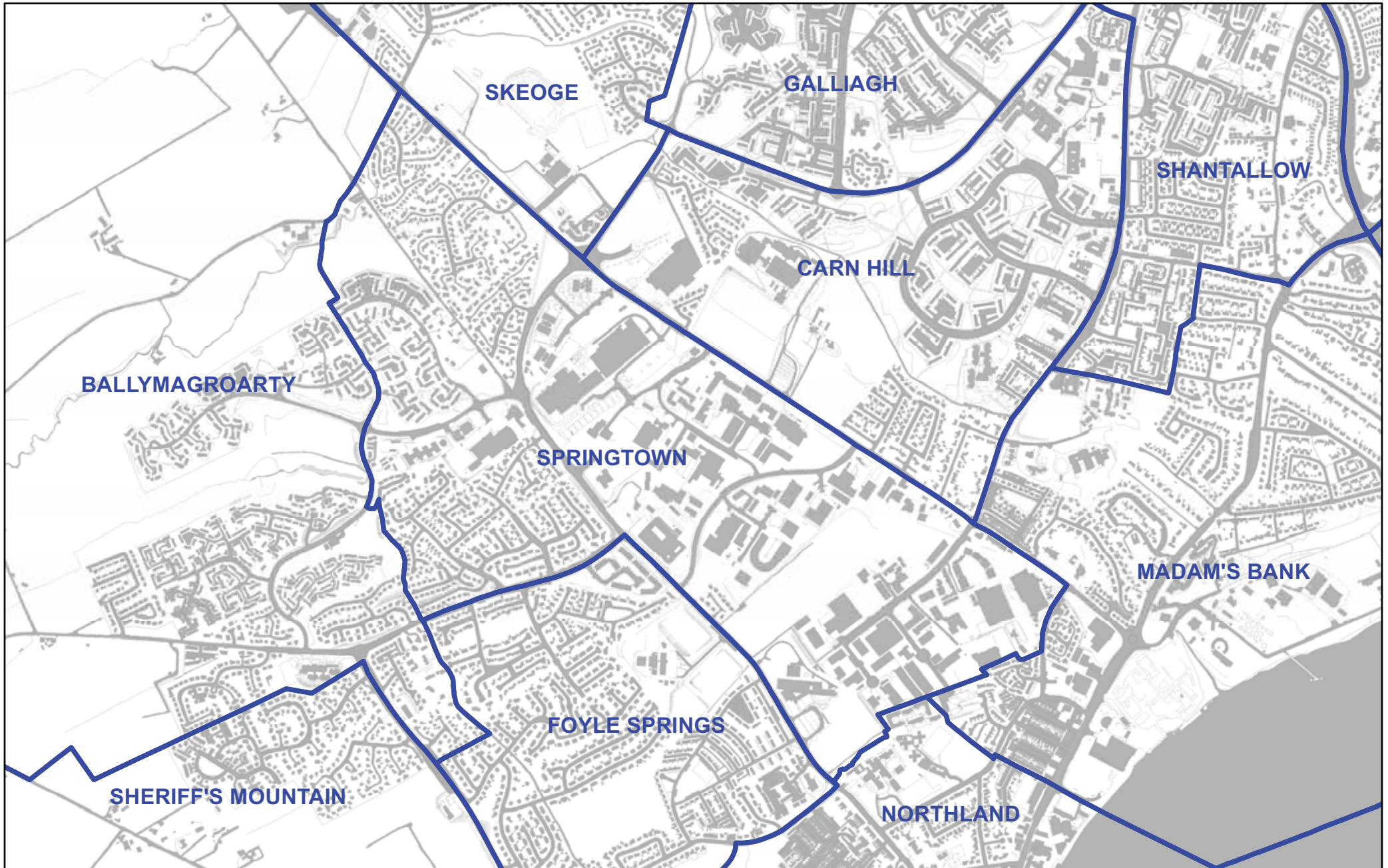


Produced by LAND & PROPERTY SERVICES
 Colby House, Stramillie Court, MALONE LOWER, Belfast, BT9 5BJ.
 Website: www.lpsni.gov.uk

Except as otherwise permitted under the Copyright, Design and Patents Act, 1988, this publication may only be reproduced, stored or transmitted in any form or by any means with the prior permission of Land & Property Services. Anyone wishing to reproduce Land & Property Services material, or use it as a basis for further publication, must obtain a license from our copyright branch. Ordnance Survey for Northern Ireland's Land & Property Services and their logos are the property of the Department of Finance and Personnel.

© Crown Copyright and Database Right 2012
 Permit No. 12087

DERRY AND STRABANE - SPRINGTOWN



— Ward Boundaries
— Local Government Boundary
Scale 1:10,000

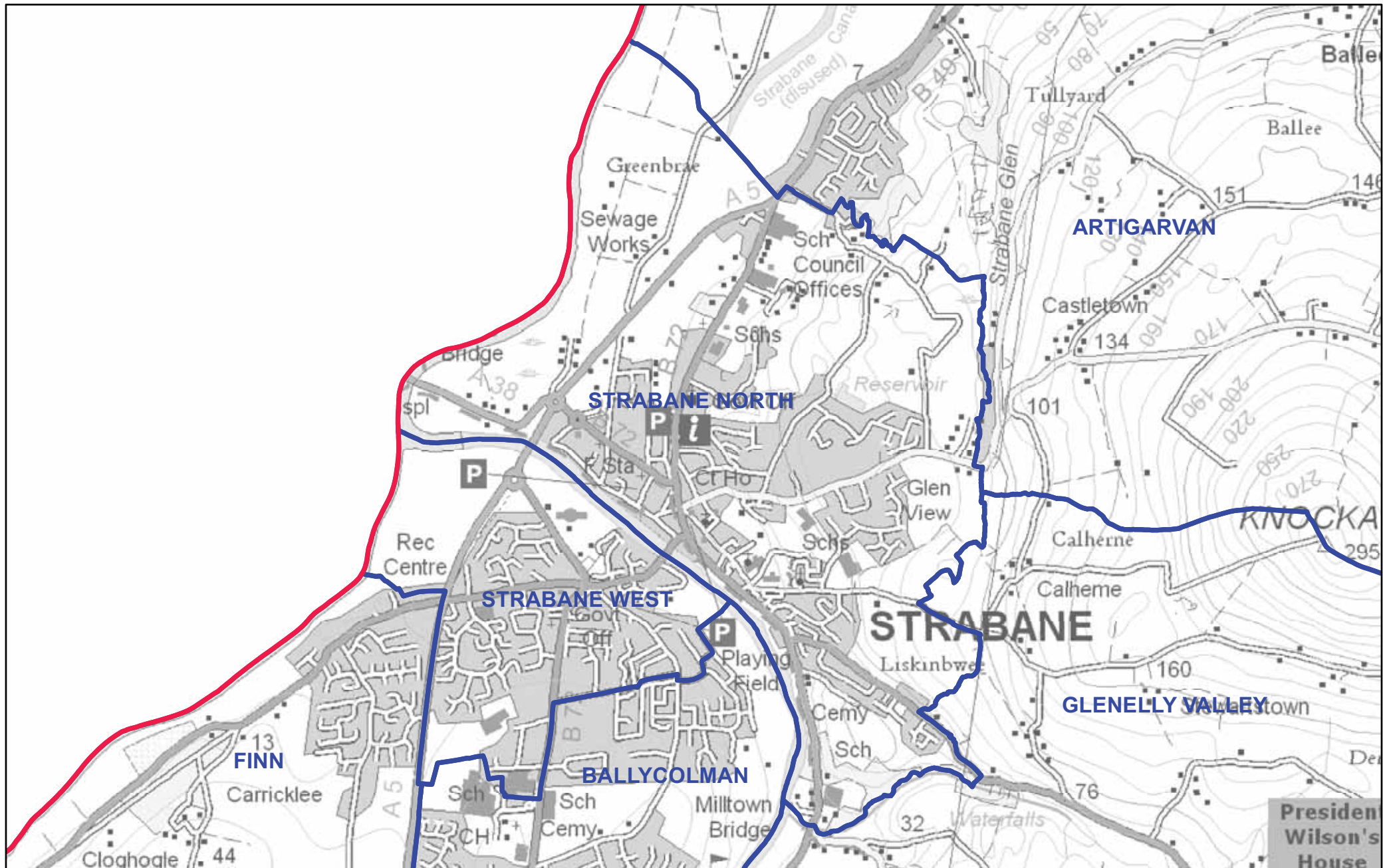


Produce by LAND & PROPERTY SERVICES
Colby House, Stranmillis Court, MALONE LOWER, Belfast, BT9 5BJ.
Website: www.lpsni.gov.uk

Except as otherwise permitted under the Copyright, Design and Patents Act, 1988, this publication may only be reproduced, stored or transmitted in any form or by any means with the prior permission of Land & Property Services. Anyone wishing to reproduce Land & Property Services material, or use it as a basis for further publication, must obtain a licence from our copyright branch. Ordnance Survey for Northern Ireland's Land & Property Services and their logos are the property of the Department of Finance and Personnel.

© Crown Copyright and Database Right 2012
Permit No. 12087

DERRY AND STRABANE - STRABANE NORTH



— Ward Boundaries
— Local Government Boundary
 Scale 1:15,000

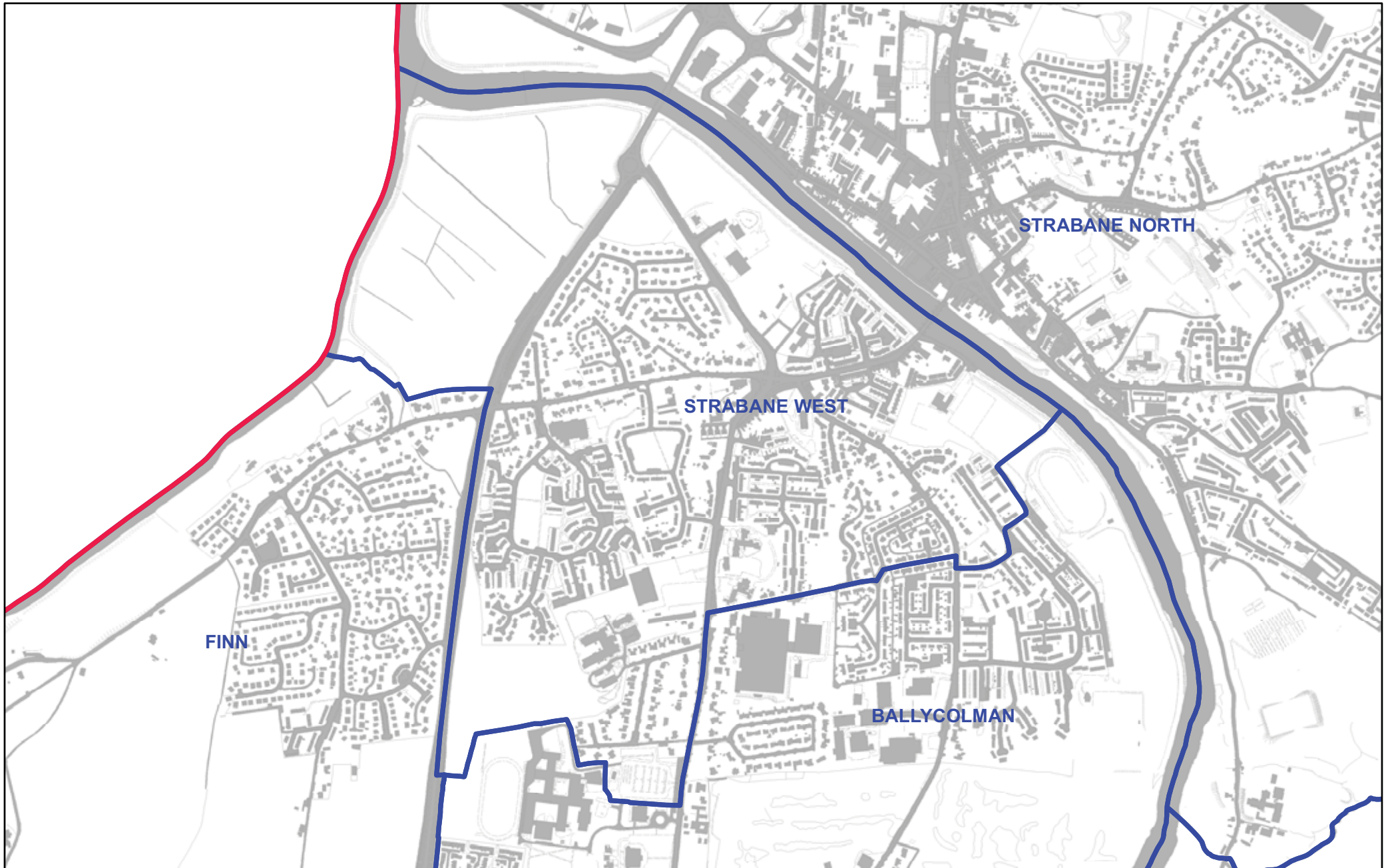


Except as otherwise permitted under the Copyright, Design and Patents Act, 1988, this publication may only be reproduced, stored or transmitted in any form or by any means with the prior permission of Land & Property Services. Anyone wishing to reproduce Land & Property Services material, or use it as a basis for further publication, must obtain a licence from our copyright branch. Ordnance Survey for Northern Ireland's Land & Property Services and their logos are the property of the Department of Finance and Personnel.

Produce by LAND & PROPERTY SERVICES
 Colby House, Stramills Court, MALONE LOWER, Belfast, BT9 5BJ.
 Website: www.lpsni.gov.uk

© Crown Copyright and Database Right 2012
 Permit No. 12087

DERRY AND STRABANE - STRABANE WEST



— Ward Boundaries
— Local Government Boundary
Scale 1:7,500

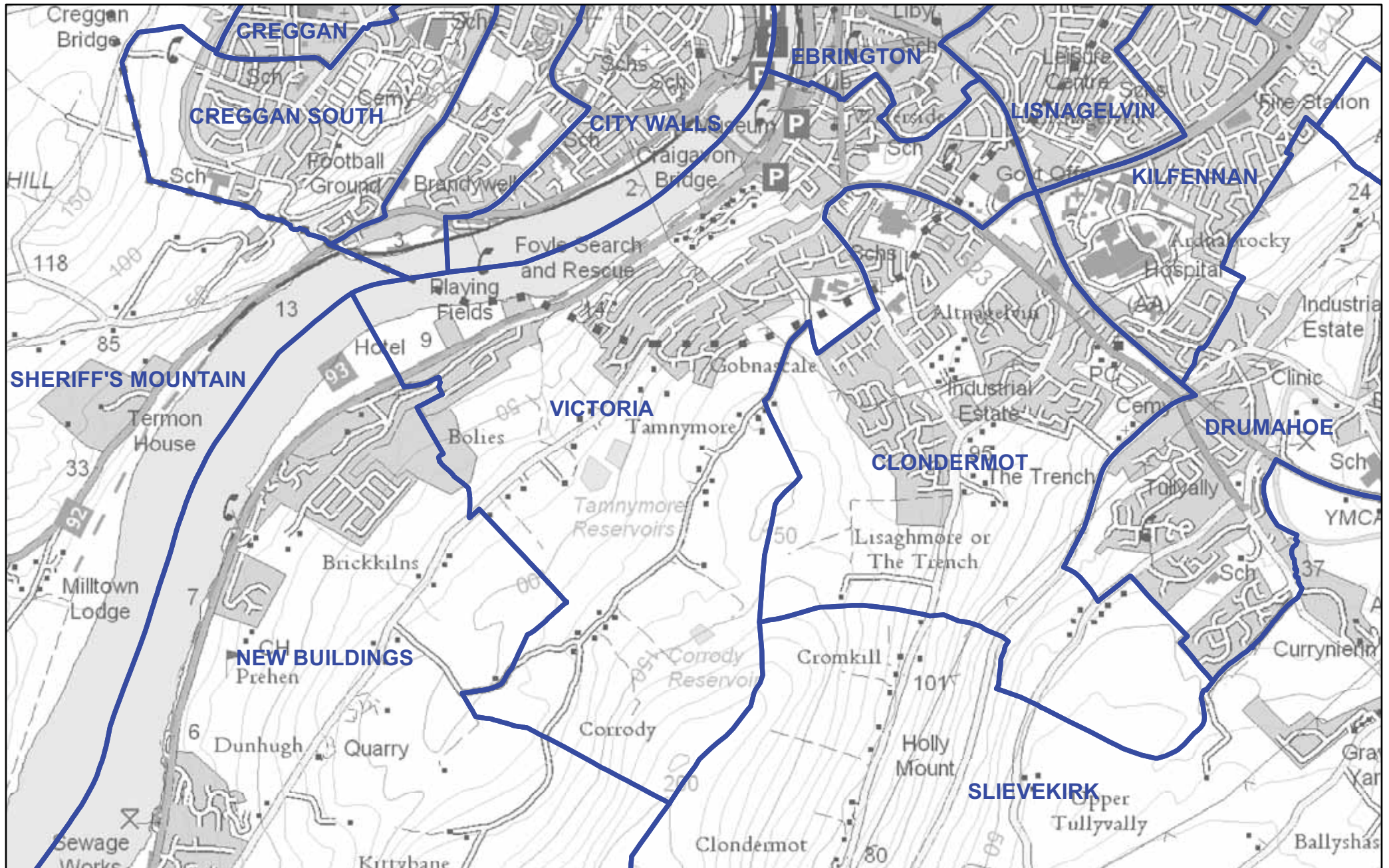


Produce by LAND & PROPERTY SERVICES
Colby House, Stramills Court, MALONE LOWER, Belfast, BT9 5BJ.
Website: www.lpsni.gov.uk

Except as otherwise permitted under the Copyright, Design and Patents Act, 1988, this publication may only be reproduced, stored or transmitted in any form or by any means with the prior permission of Land & Property Services. Anyone wishing to reproduce Land & Property Services material, or use it as a basis for further publication, must obtain a licence from our copyright branch. Ordnance Survey for Northern Ireland's Land & Property Services and their logos are the property of the Department of Finance and Personnel.

© Crown Copyright and Database Right 2012
Permit No. 12087

DERRY AND STRABANE - VICTORIA



— Ward Boundaries
— Local Government Boundary
 Scale 1:15,000



Produce by LAND & PROPERTY SERVICES
 Colby House, Stramlin Court, MALONE LOWER, Belfast, BT9 5BJ.
 Website: www.lpsni.gov.uk

Except as otherwise permitted under the Copyright, Design and Patents Act, 1988, this publication may only be reproduced, stored or transmitted in any form or by any means with the prior permission of Land & Property Services. Anyone wishing to reproduce Land & Property Services material, or use it as a basis for further publication, must obtain a license from our copyright branch. Ordnance Survey for Northern Ireland's Land & Property Services and their logos are the property of the Department of Finance and Personnel.

© Crown Copyright and Database Right 2012
 Permit No. 12087