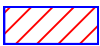


Legend



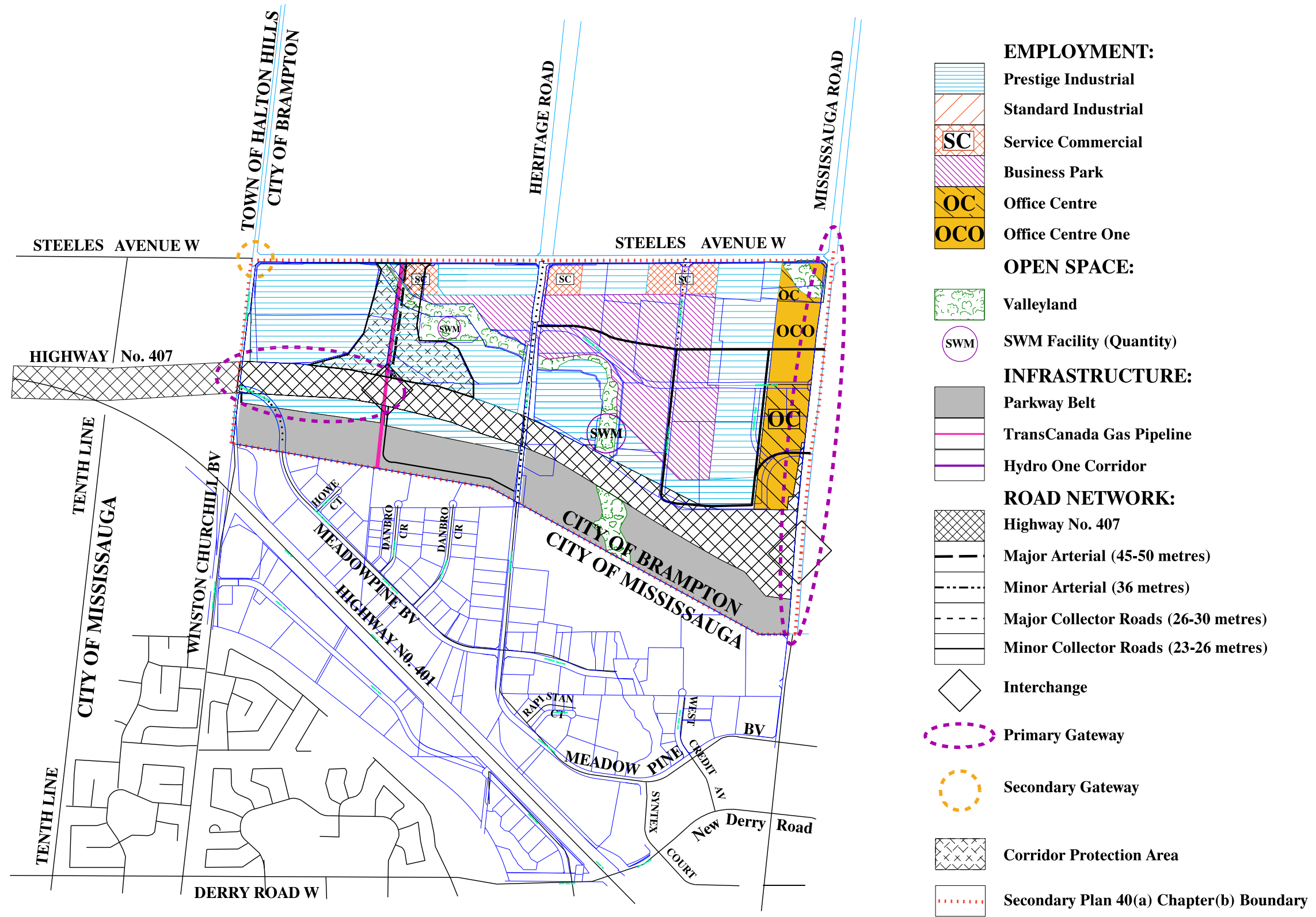
LANDS COVERED BY THIS CHAPTER OF THE BRAM WEST SECONDARY PLAN



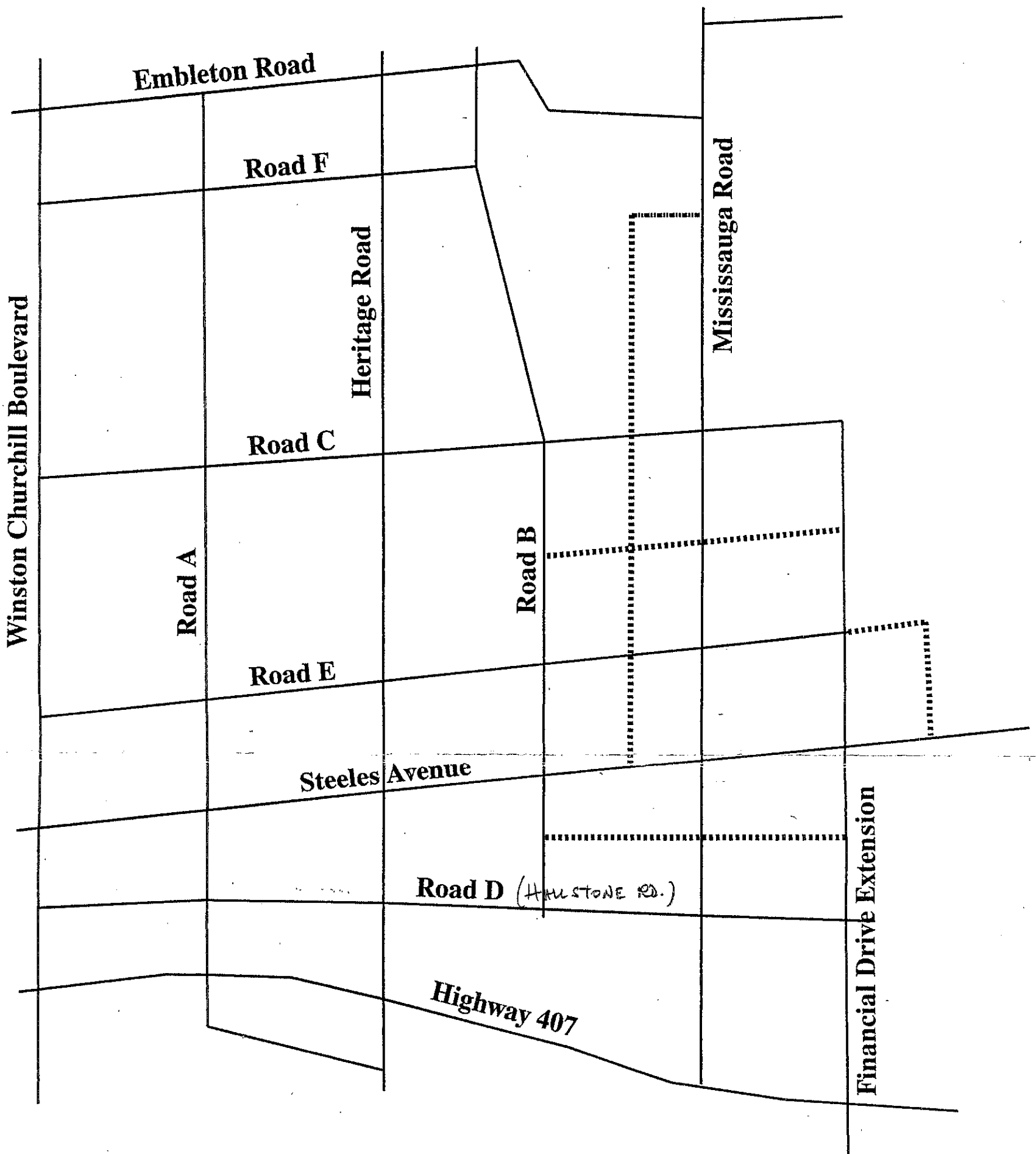
BRAMPTON
Flower City
brampton.ca
PLANNING AND INFRASTRUCTURE SERVICES



SECONDARY PLAN 40 BRAM WEST CHAPTER INDEX



SCHEDULE SP 40(a) **BRAM WEST SECONDARY PLAN** **CHAPTER 40(b)**




Legend:

..... **Local Roads**

Local Roads Conceptual Layout

**APPENDIX A OP93-70
TO BRAMWEST SECONDARY PLAN**



CITY OF BRAMPTON
Planning and Development

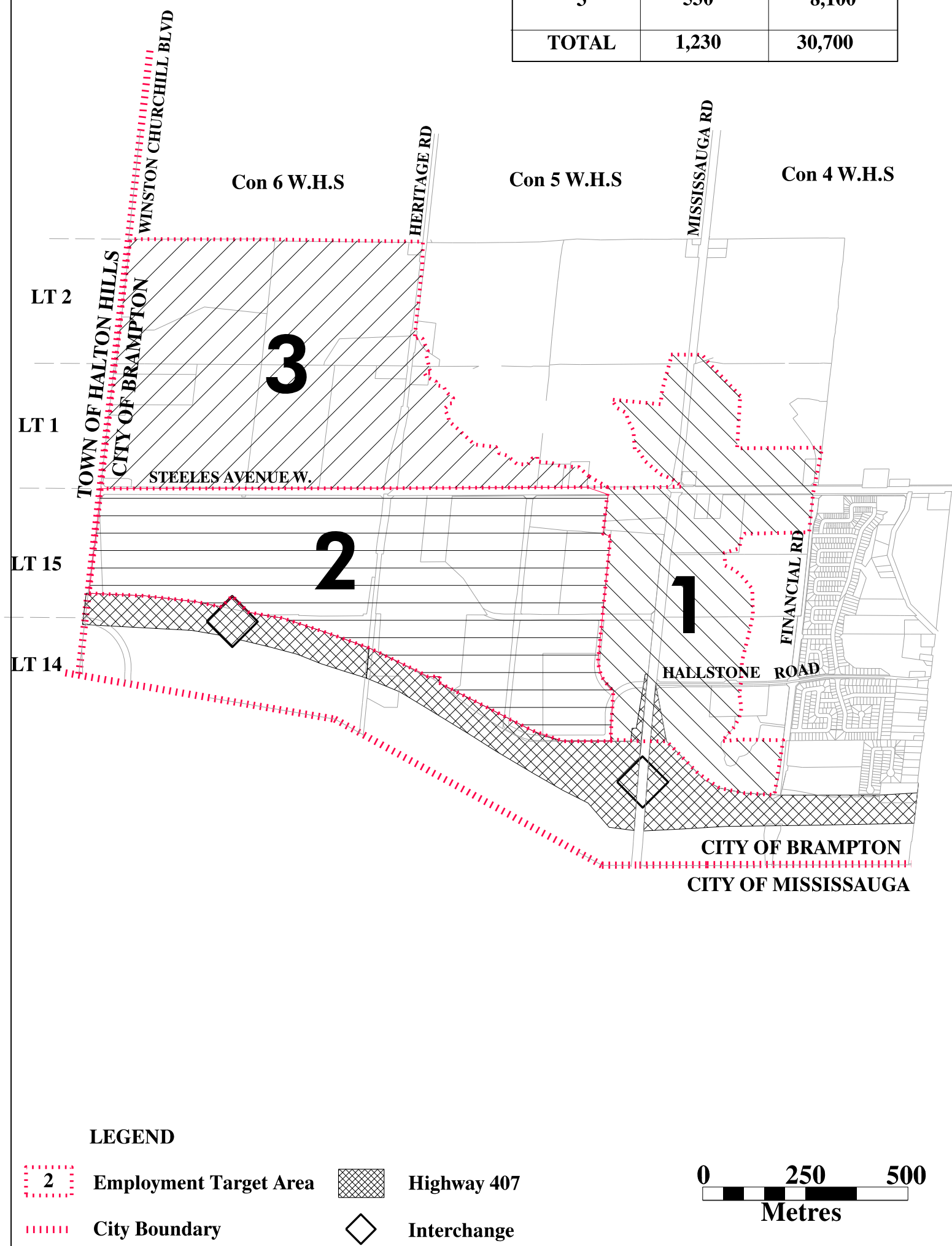
Date: 1997 07 08

Drawn by:


File no. fig20.dgn

Map no.

Employment Area	Gross Area (Acres)	Employment Targets
1	250	14,600
2	450	8,000
3	530	8,100
TOTAL	1,230	30,700



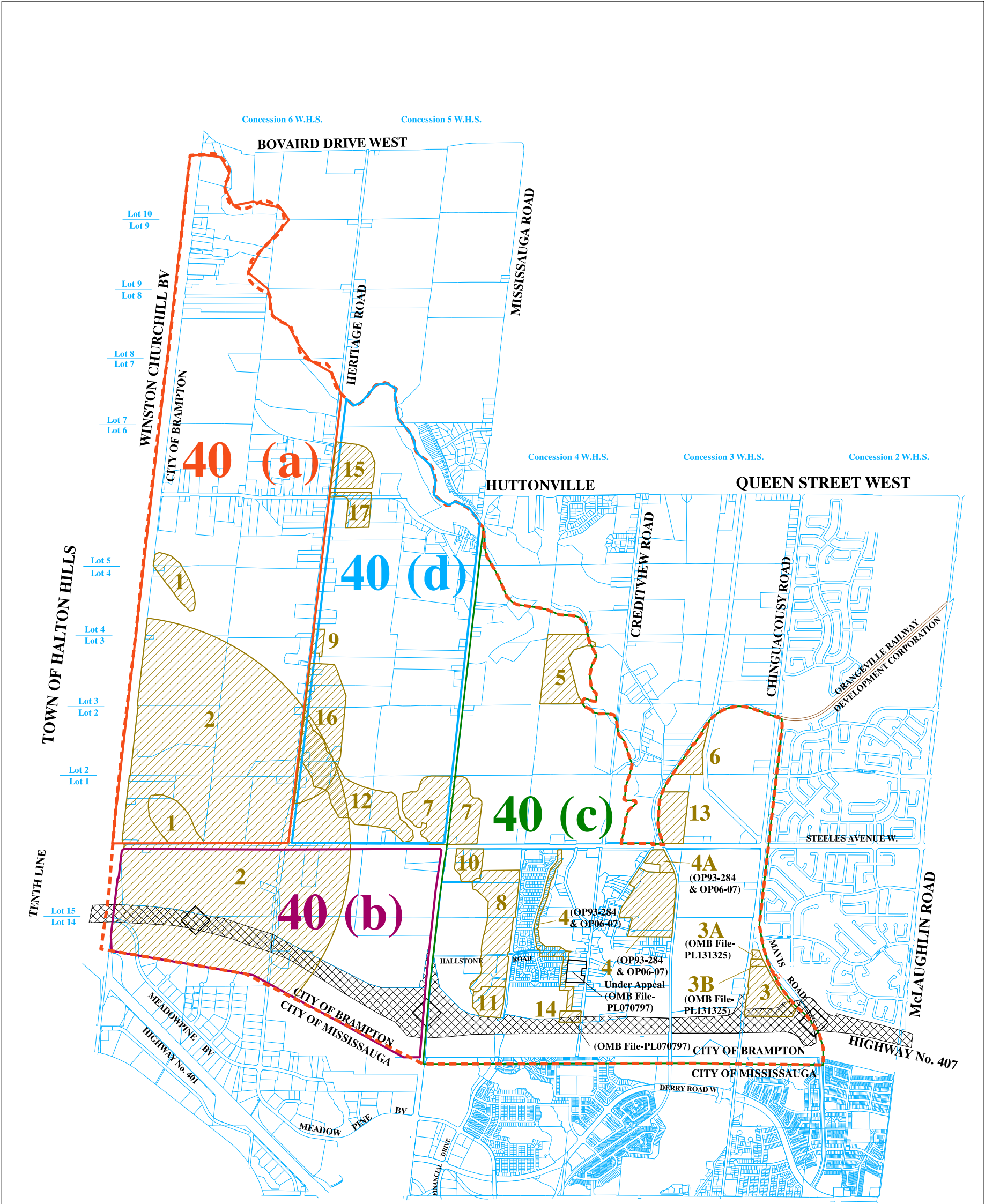
**EMPLOYMENT TARGETS FOR EMPLOYMENT AREAS
BRAM WEST SECONDARY PLAN**



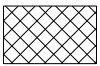



CITY OF BRAMPTON
Planning, Design and Development

Date: 2010 10 21 Drawn by: CJK

File no. SP40_ApndxB_102010



SPECIAL POLICY AREAS

-  Highway No. 407
-  Bram West Secondary Plan Area Boundary
-  Interchange
-  1-16 Special Policy Area

