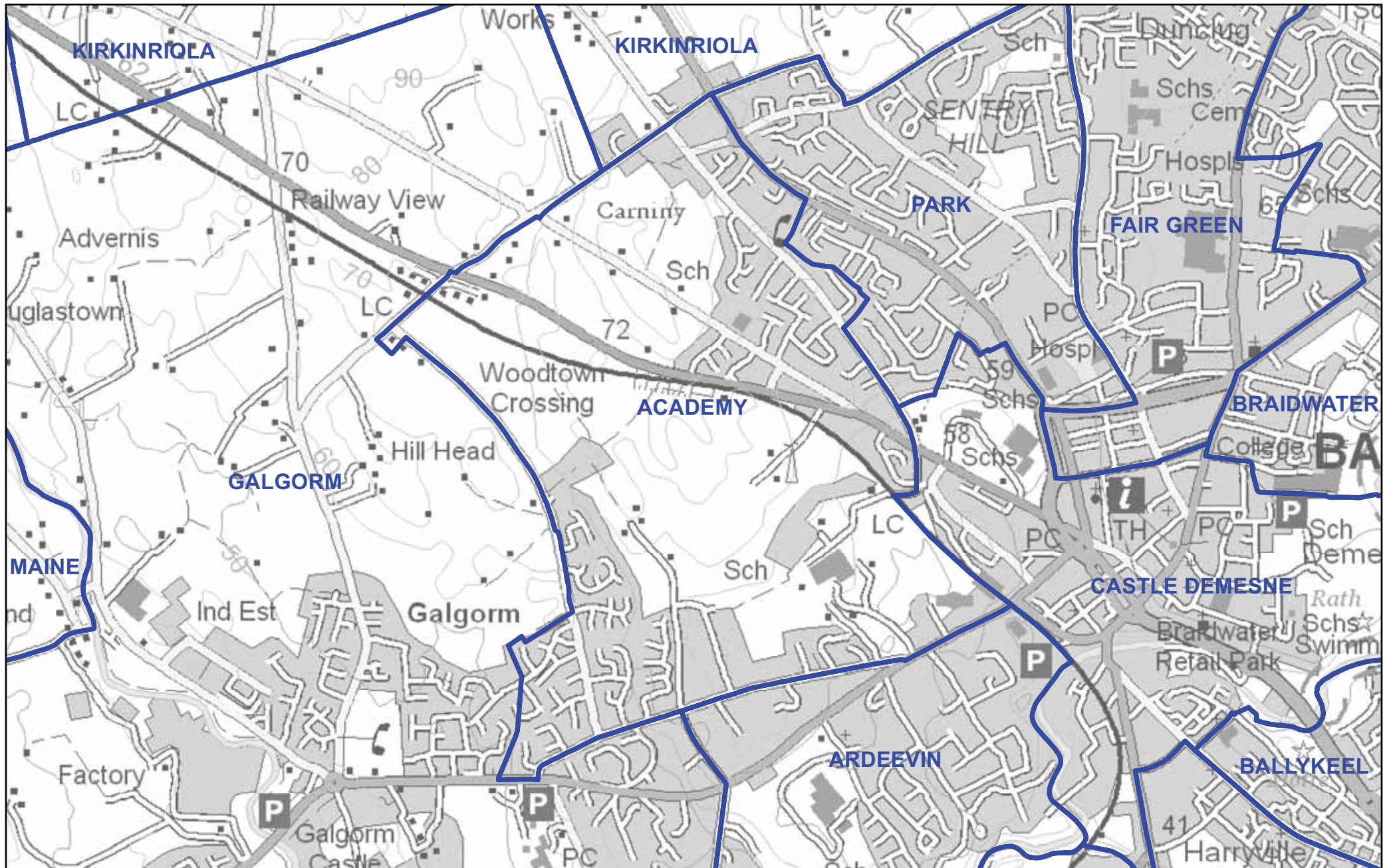




MID AND EAST ANTRIM - ACADEMY



 Ward Boundaries
 Local Government Boundary
 Scale 1:12,500

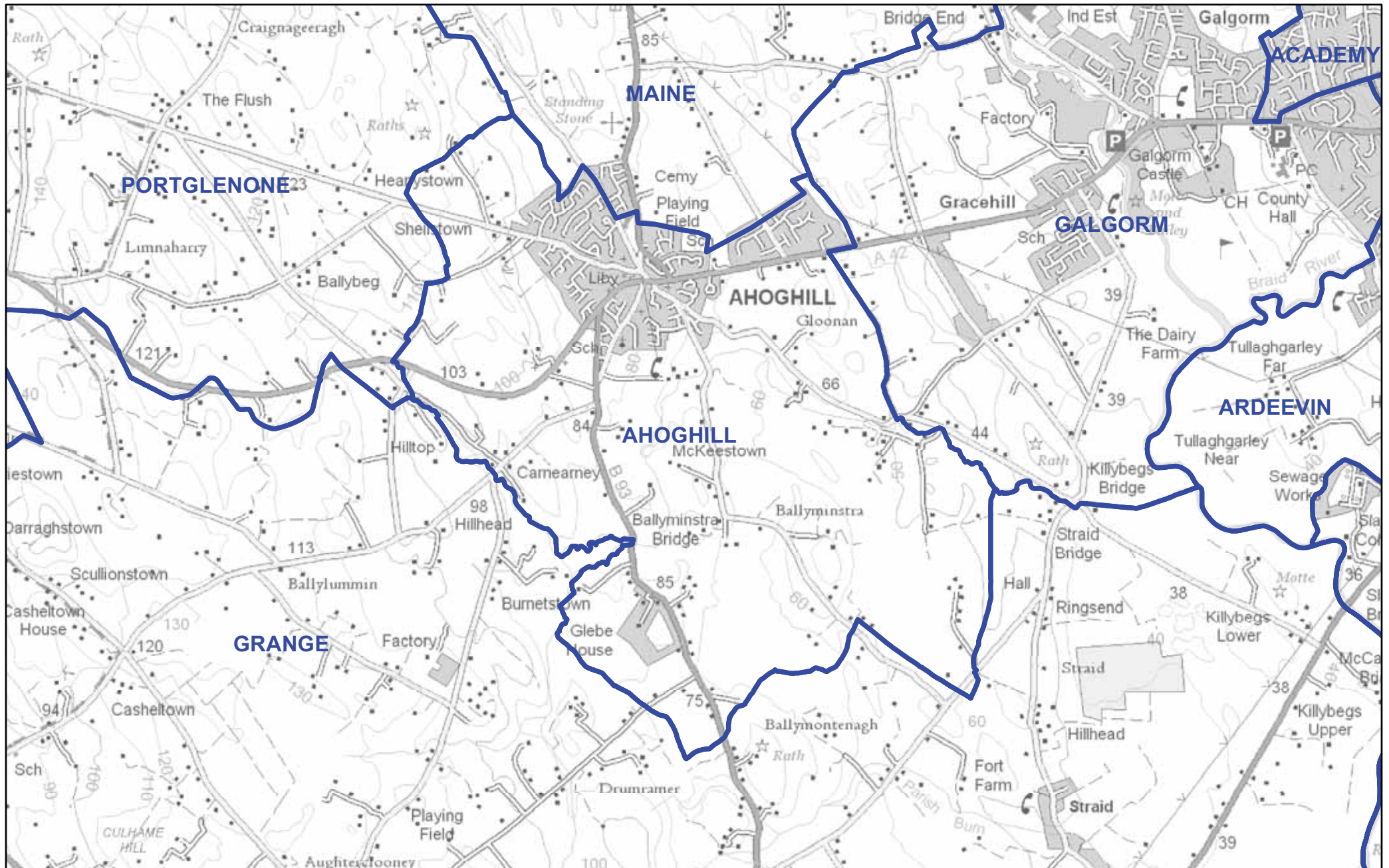


Except as otherwise permitted under the Copyright, Design and Patents Act, 1988, this publication may only be reproduced, stored or transmitted in any form or by any means with the prior permission of Land & Property Services. Anyone wishing to reproduce Land & Property Services material, or use it as a basis for further publication, must obtain a licence from our copyright branch. Ordnance Survey for Northern Ireland's Land & Property Services and their logos are the property of the Department of Finance and Personnel.

Produce by LAND & PROPERTY SERVICES
 Colby House, Stranmillis Court, MALONE LOWER, Belfast, BT9 5BJ.
 Website: www.lpsni.gov.uk

© Crown Copyright and Database Right 2012
 Permit No. 12087

MID AND EAST ANTRIM - AHOGHILL



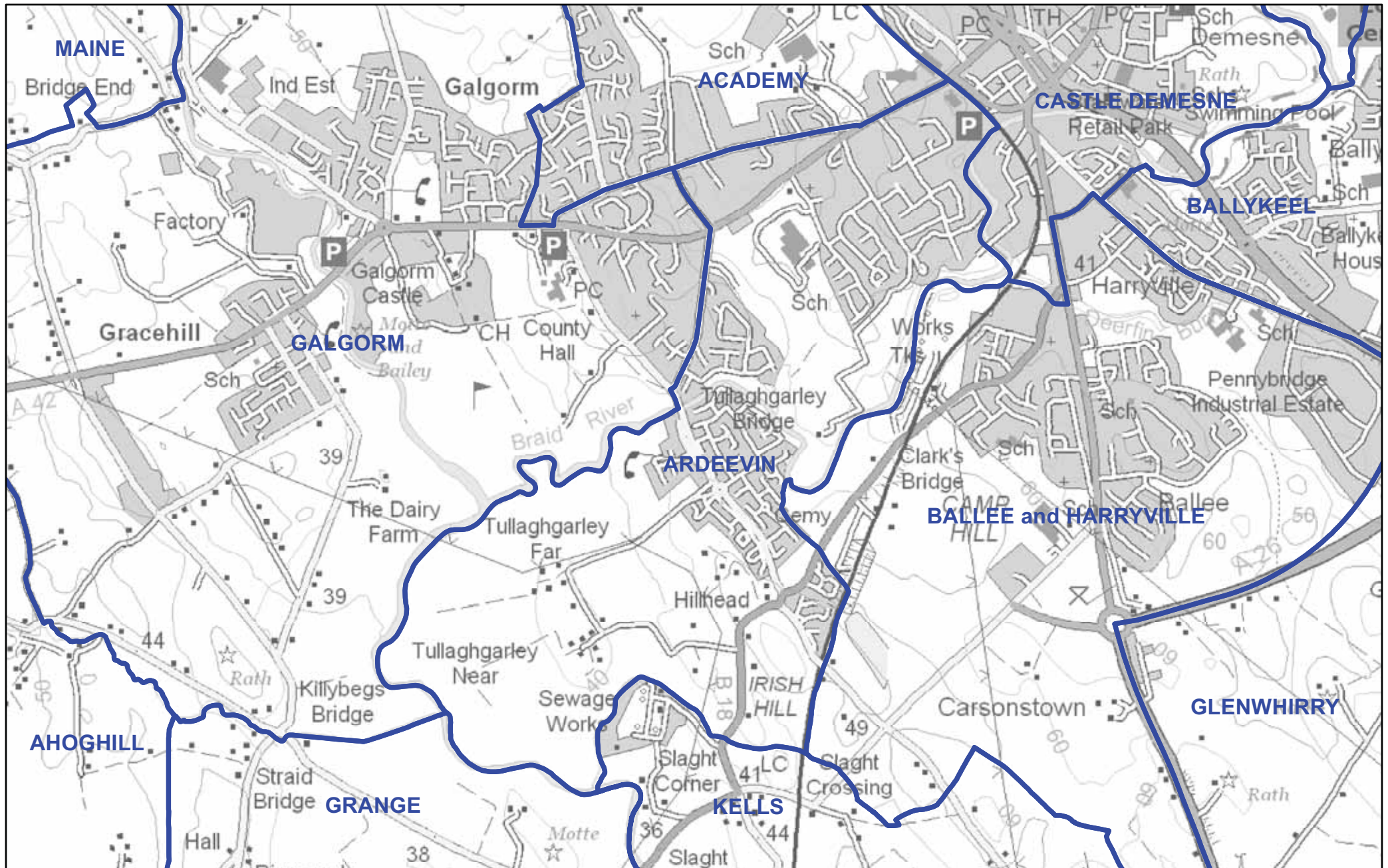
— Ward Boundaries
— Local Government Boundary
 Scale 1:20,000





Produce by LAND & PROPERTY SERVICES
 Colby House, Stranmillis Court, MALONE LOWER, Belfast, BT9 5BJ.
 Website: www.lpsni.gov.uk

Except as otherwise permitted under the Copyright, Design and
 Patents Act, 1988, this publication may only be reproduced, stored
 or transmitted in any form or by any means with the prior permission
 of Land & Property Services. Anyone wishing to reproduce Land &
 Property Services material, or use it as a basis for further
 publication, must obtain a license from our copyright branch.
 Ordnance Survey for Northern Ireland's Land & Property Services
 and their logos are the property of the Department of Finance and
 Personnel.
 © Crown Copyright and Database Right 2012
 Permit No. 12087

MID AND EAST ANTRIM - ARDEEVIN



 Ward Boundaries
 Local Government Boundary
 Scale 1:15,000

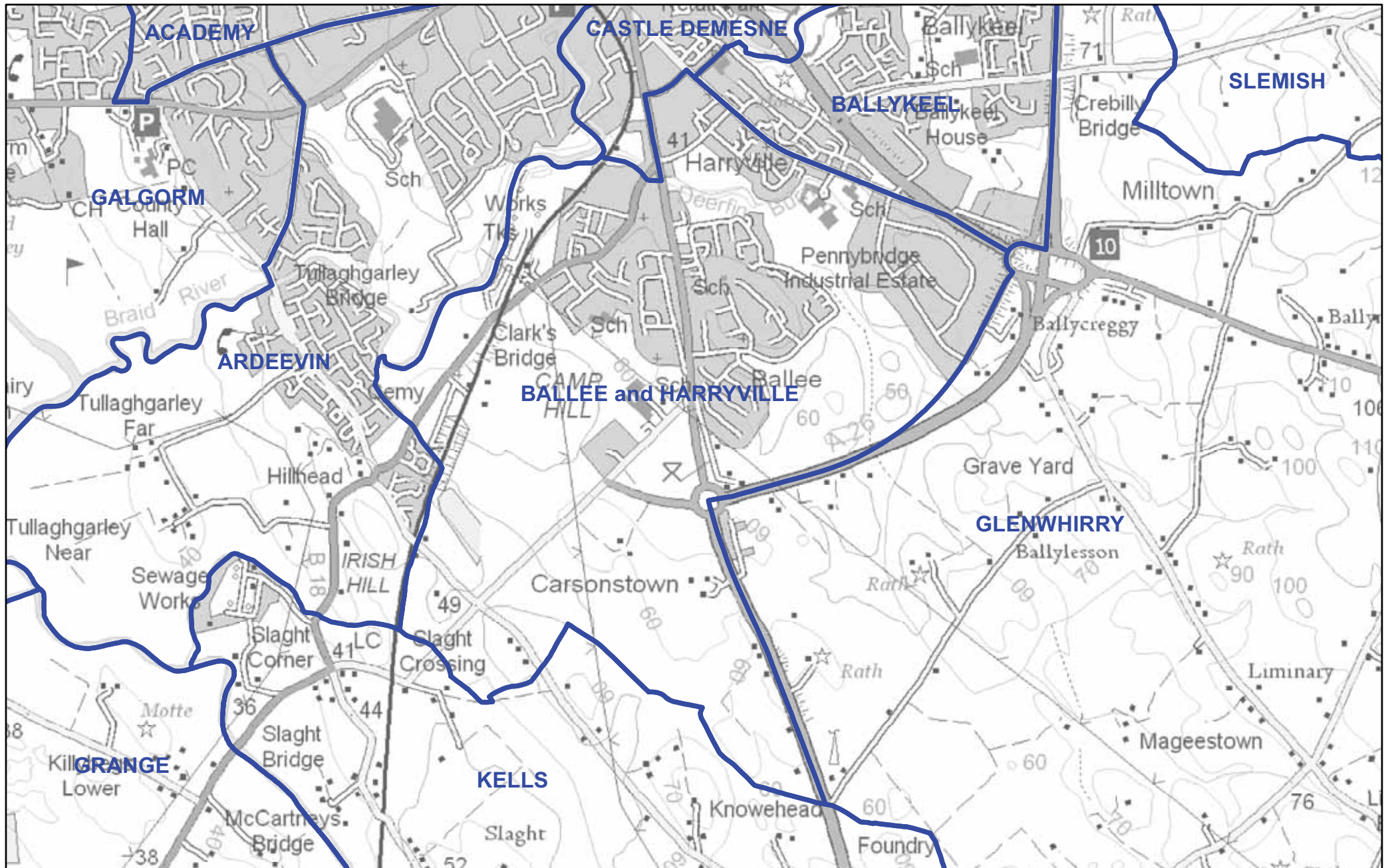


Except as otherwise permitted under the Copyright, Design and Patents Act, 1988, this publication may only be reproduced, stored or transmitted in any form or by any means with the prior permission of Land & Property Services. Anyone wishing to reproduce Land & Property Services material, or use it as a basis for further publication, must obtain a licence from our copyright branch. Ordnance Survey for Northern Ireland's Land & Property Services and their logos are the property of the Department of Finance and Personnel.

Produce by LAND & PROPERTY SERVICES
 Colby House, Stranmillis Court, MALONE LOWER, Belfast, BT9 5BJ.
 Website: www.lpsni.gov.uk

© Crown Copyright and Database Right 2012
 Permit No. 12087

MID AND EAST ANTRIM - BALLEE and HARRYVILLE



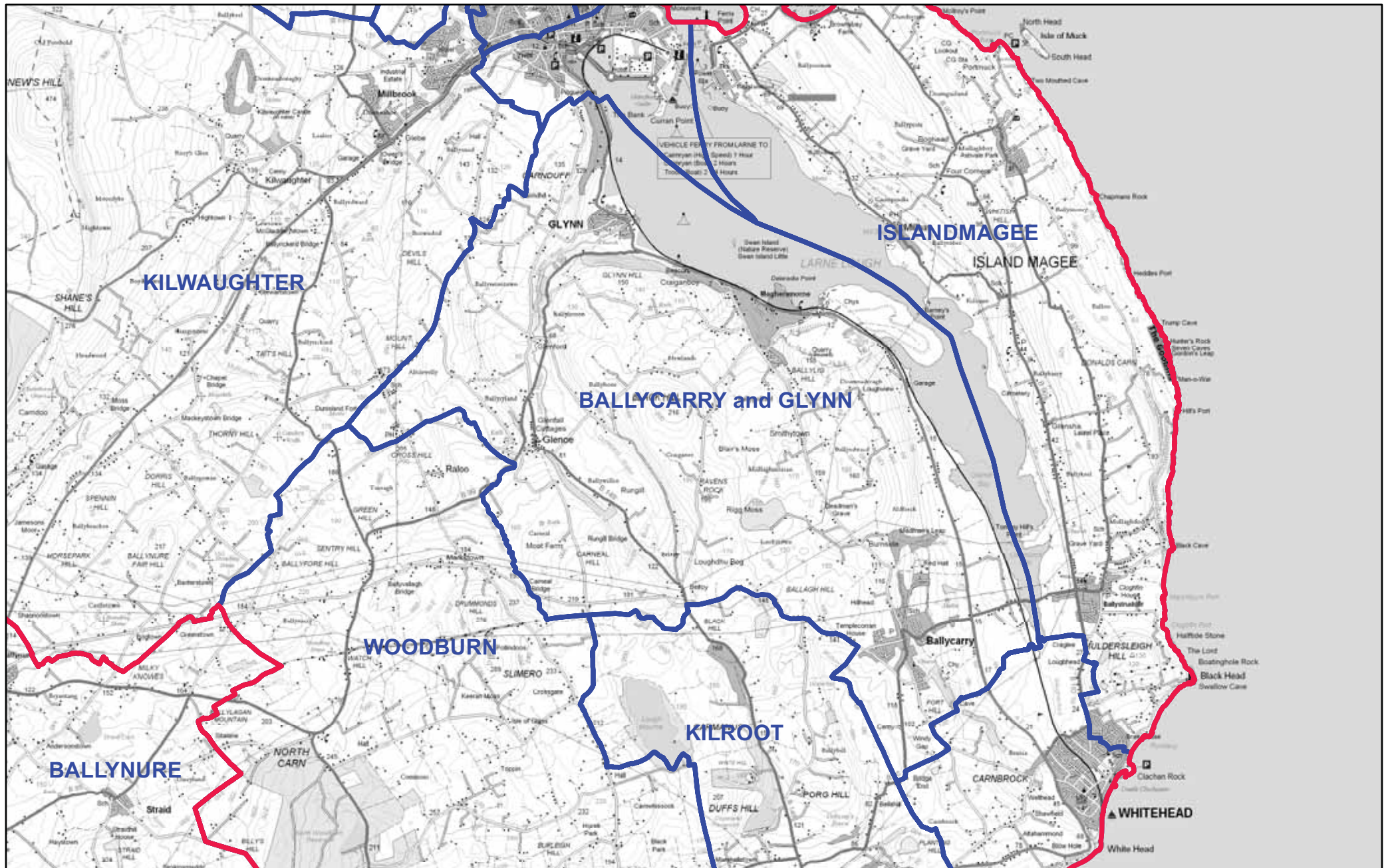
— Ward Boundaries
— Local Government Boundary
 Scale 1:15,000



Produce by LAND & PROPERTY SERVICES
 Colby House, Stranmillis Court, MALONE LOWER, Belfast, BT9 5BJ.
 Website: www.lpsni.gov.uk

Except as otherwise permitted under the Copyright, Design and Patents Act, 1988, this publication may only be reproduced, stored or transmitted in any form or by any means with the prior permission of Land & Property Services. Anyone wishing to reproduce Land & Property Services material, or use it as a basis for further publication, must obtain a license from our copyright branch. Ordnance Survey for Northern Ireland's Land & Property Services and their logos are the property of the Department of Finance and Personnel.
 © Crown Copyright and Database Right 2012
 Permit No. 12087

MID AND EAST ANTRIM - BALLYCARRY and GLYNN



— Ward Boundaries
— Local Government Boundary
 Scale 1:50,000

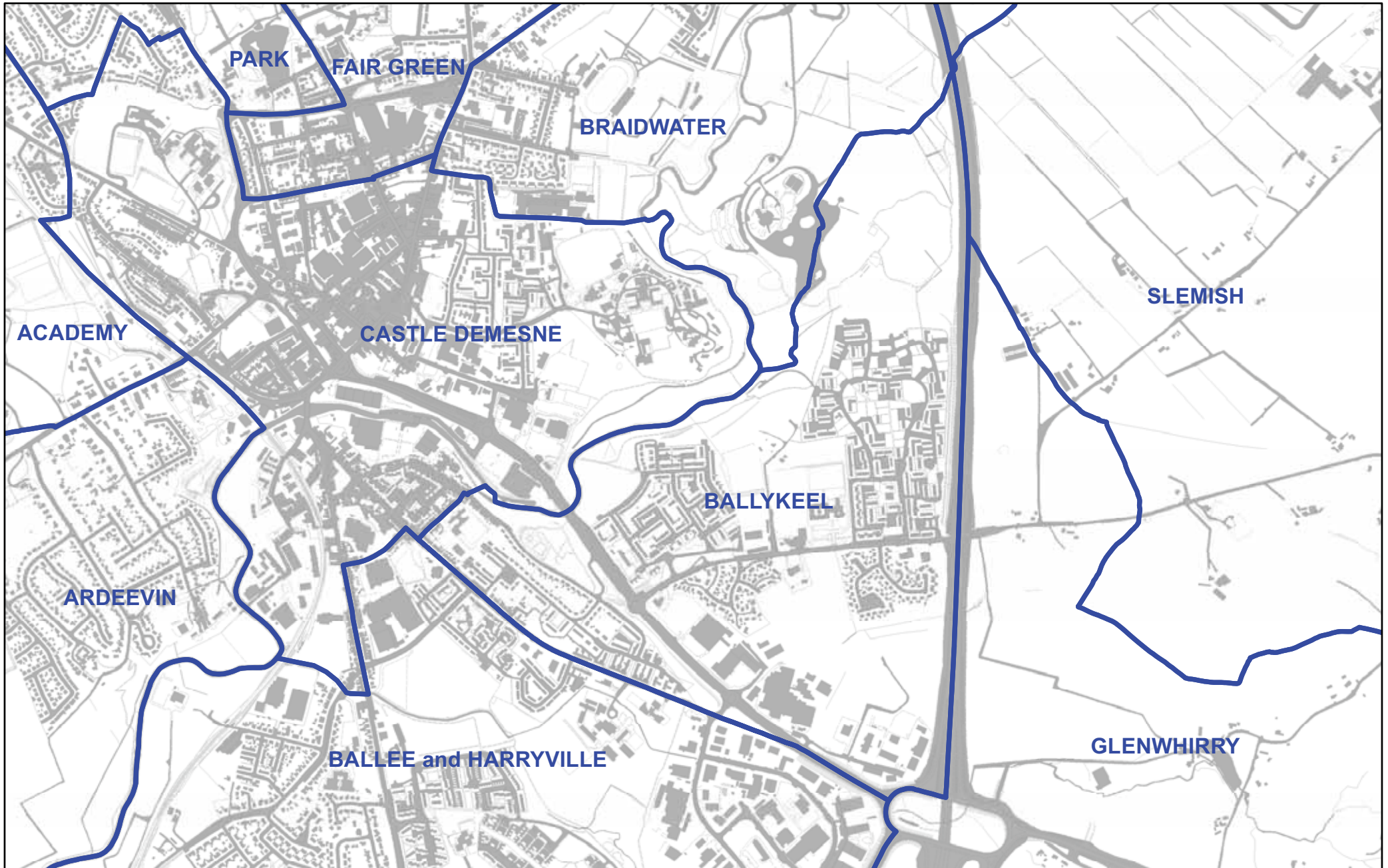


Produce by LAND & PROPERTY SERVICES
 Colby House, Stranmillis Court, MALONE LOWER, Belfast, BT9 5BJ.
 Website: www.lpsni.gov.uk

Except as otherwise permitted under the Copyright, Design and
 Patents Act, 1988, this publication may only be reproduced, stored
 or transmitted in any form or by any means with the prior permission
 of Land & Property Services. Anyone wishing to reproduce Land &
 Property Services material, or use it as a basis for further
 publication, must obtain a license from our copyright branch.
 Ordnance Survey for Northern Ireland's Land & Property Services
 and their logos are the property of the Department of Finance and
 Personnel.

© Crown Copyright and Database Right 2012
 Permit No. 12087

MID AND EAST ANTRIM - BALLYKEEL



— Ward Boundaries
— Local Government Boundary
Scale 1:10,000

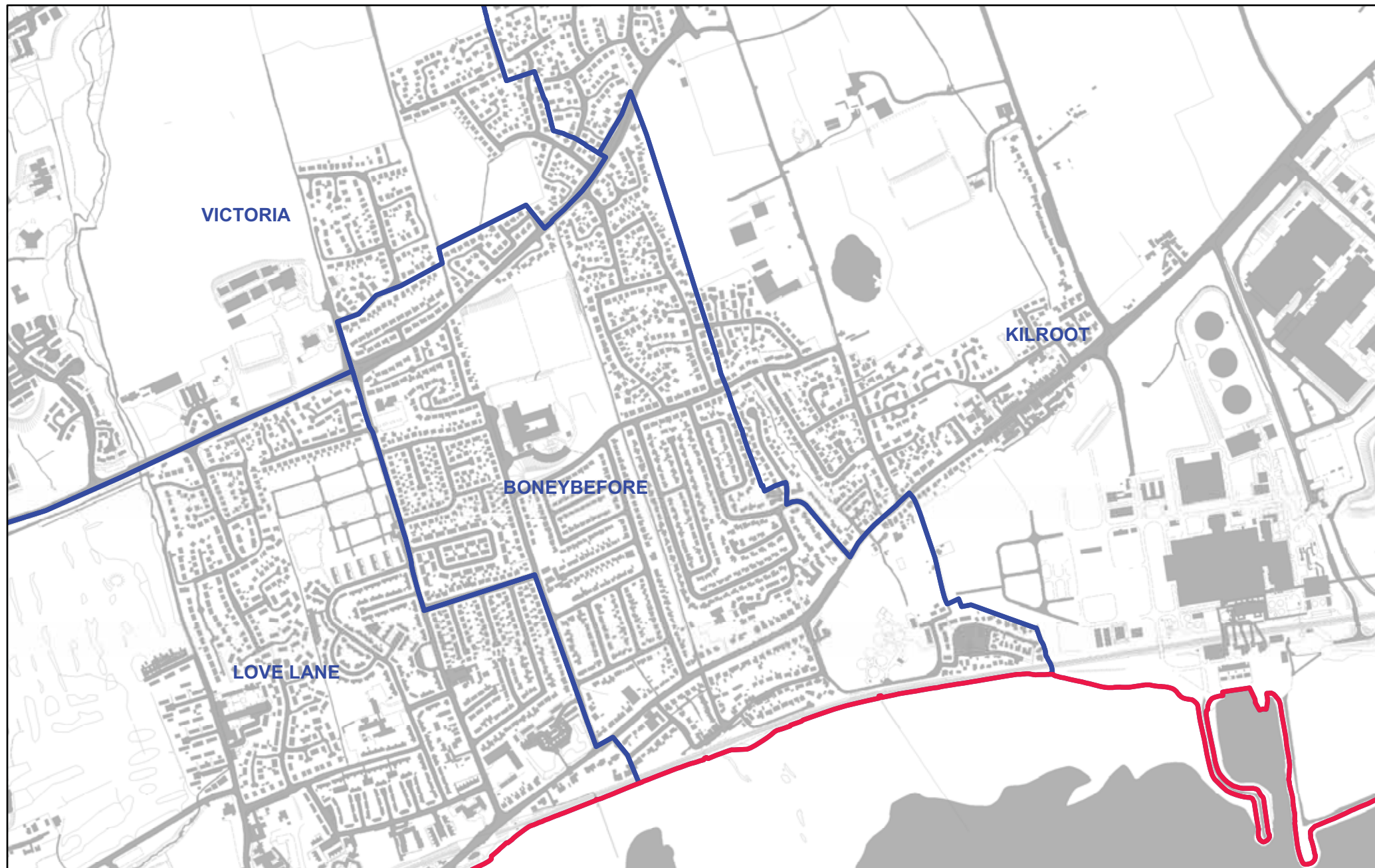


Produce by LAND & PROPERTY SERVICES
Colby House, Stranmillis Court, MALONE LOWER, Belfast, BT9 5BJ.
Website: www.lpsni.gov.uk

Except as otherwise permitted under the Copyright, Design and Patents Act, 1988, this publication may only be reproduced, stored or transmitted in any form or by any means with the prior permission of Land & Property Services. Anyone wishing to reproduce Land & Property Services material, or use it as a basis for further publication, must obtain a licence from our copyright branch. Ordnance Survey for Northern Ireland's Land & Property Services and their logos are the property of the Department of Finance and Personnel.

© Crown Copyright and Database Right 2012
Permit No. 12087

MID AND EAST ANTRIM - BONEYBEFORE



— Ward Boundaries
— Local Government Boundary
 Scale 1:7,500

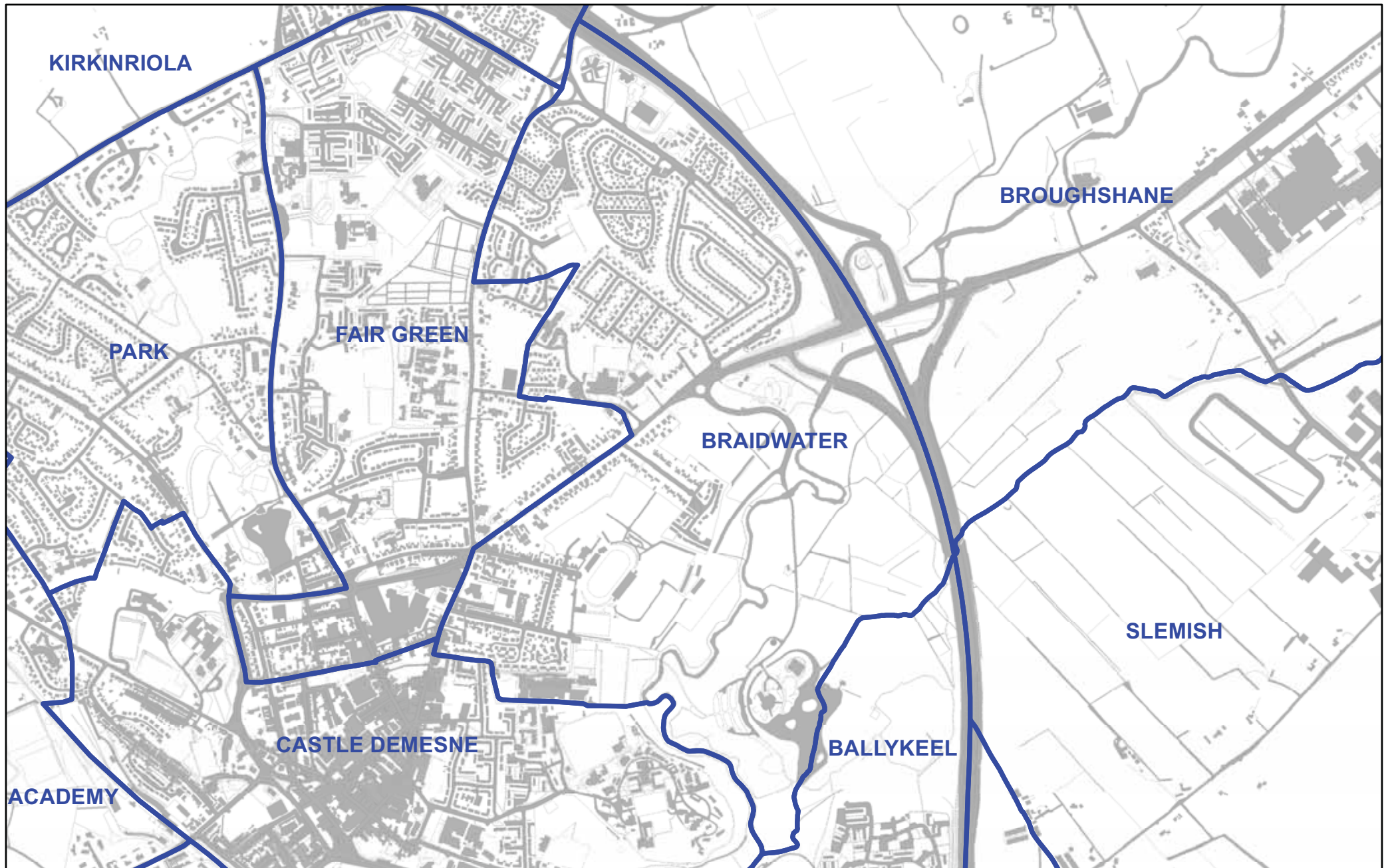


Produce by LAND & PROPERTY SERVICES
 Colby House, Stranmillis Court, MALONE LOWER, Belfast, BT9 5BJ.
 Website: www.lpsni.gov.uk

Except as otherwise permitted under the Copyright, Design and
 Patents Act, 1988, this publication may only be reproduced, stored
 or transmitted in any form or by any means with the prior permission
 of Land & Property Services. Anyone wishing to reproduce Land &
 Property Services material, or use it as a basis for further
 publication, must obtain a licence from our copyright branch.
 Ordnance Survey for Northern Ireland's Land & Property Services
 and their logos are the property of the Department of Finance and
 Personnel.

© Crown Copyright and Database Right 2012
 Permit No. 12087

MID AND EAST ANTRIM - BRAIDWATER



— Ward Boundaries
— Local Government Boundary
Scale 1:10,000

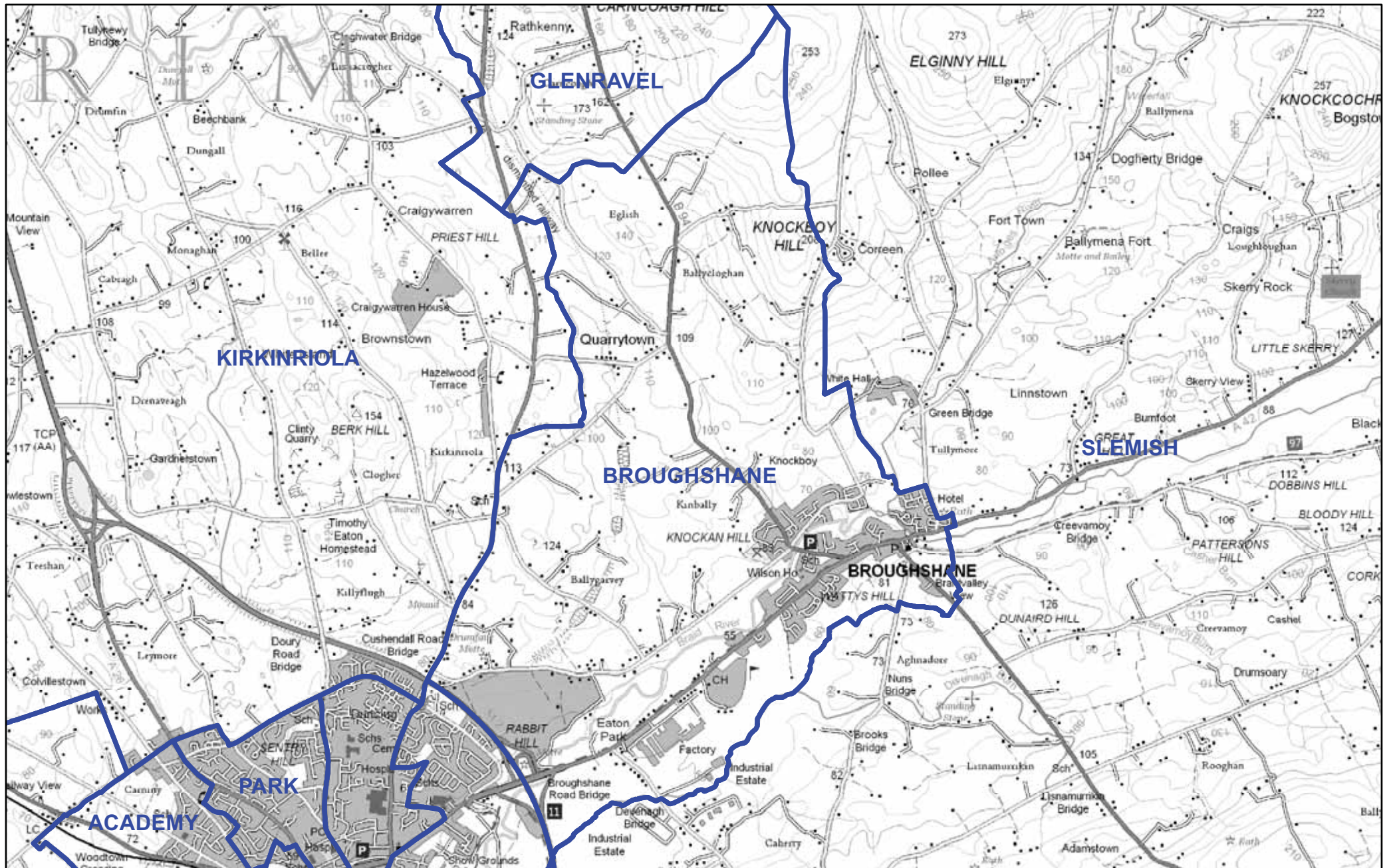


Produce by LAND & PROPERTY SERVICES
Colby House, Stranmillis Court, MALONE LOWER, Belfast, BT9 5BJ.
Website: www.lpsni.gov.uk

Except as otherwise permitted under the Copyright, Design and Patents Act, 1988, this publication may only be reproduced, stored or transmitted in any form or by any means with the prior permission of Land & Property Services. Anyone wishing to reproduce Land & Property Services material, or use it as a basis for further publication, must obtain a licence from our copyright branch. Ordnance Survey for Northern Ireland's Land & Property Services and their logos are the property of the Department of Finance and Personnel.

© Crown Copyright and Database Right 2012
Permit No. 12087

MID AND EAST ANTRIM - BROUGHSHANE



- Ward Boundaries

- Local Government Boundary

Scale 1:30,000



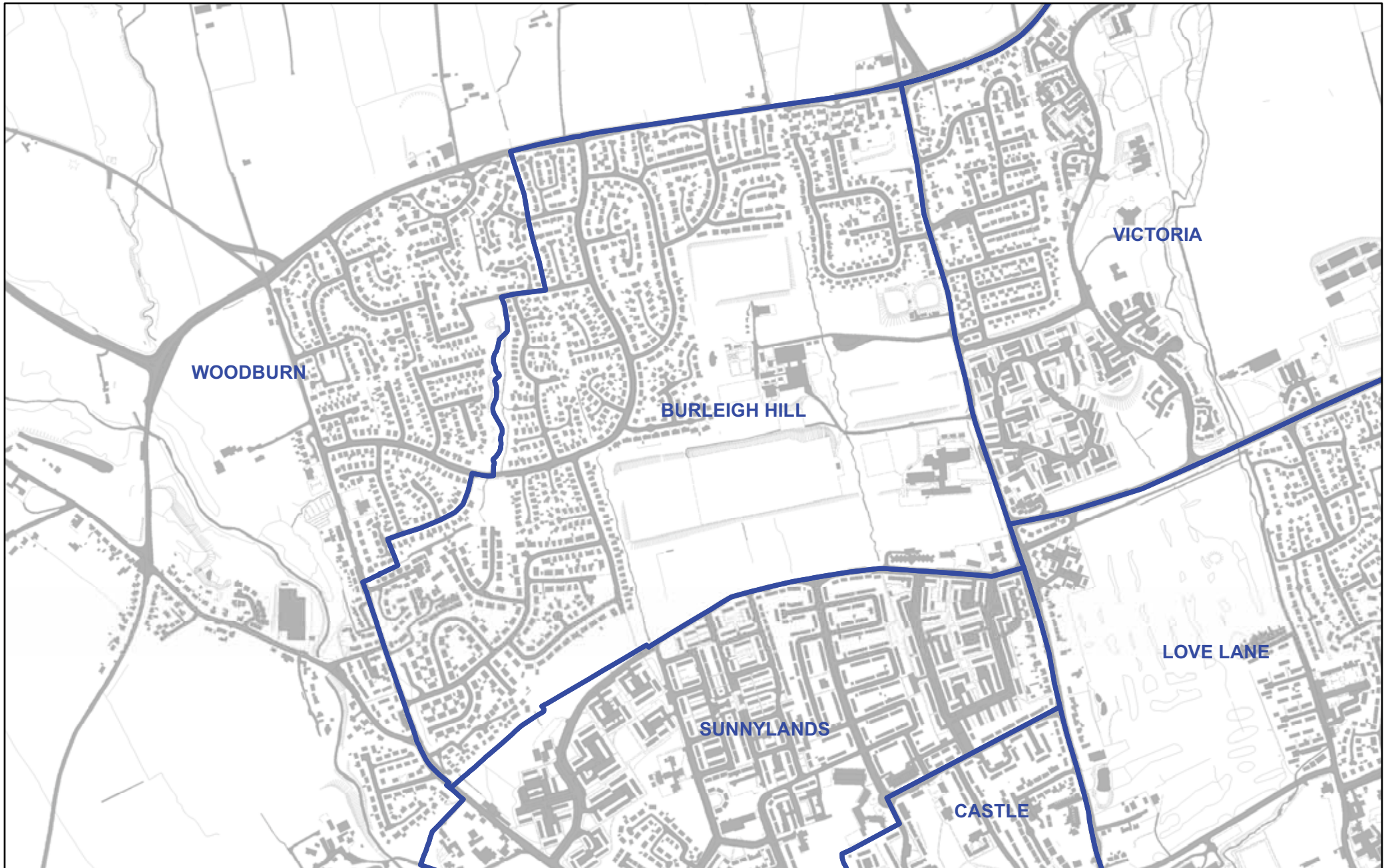
Except as otherwise permitted under the Copyright, Design and Patents Act, 1988, this publication may only be reproduced, stored or transmitted in any form or by any means with the prior permission of Land & Property Services. Anyone wishing to reproduce Land & Property Services material, or use it as a basis for further publication, must obtain a licence from our copyright branch.

Ordnance Survey for Northern Ireland® Land & Property Services and their logos are the property of the Department of Finance and Personal.

Produce by LAND & PROPERTY SERVICES
Colby House, Stranmillis Court, MALONE LOWER, Belfast, BT9 5BJ.
Website: www.lpsni.gov.uk

© Crown Copyright and Database Right 2012
Permit No. 12087

MID AND EAST ANTRIM - BURLEIGH HILL



— Ward Boundaries
— Local Government Boundary
Scale 1:7,500

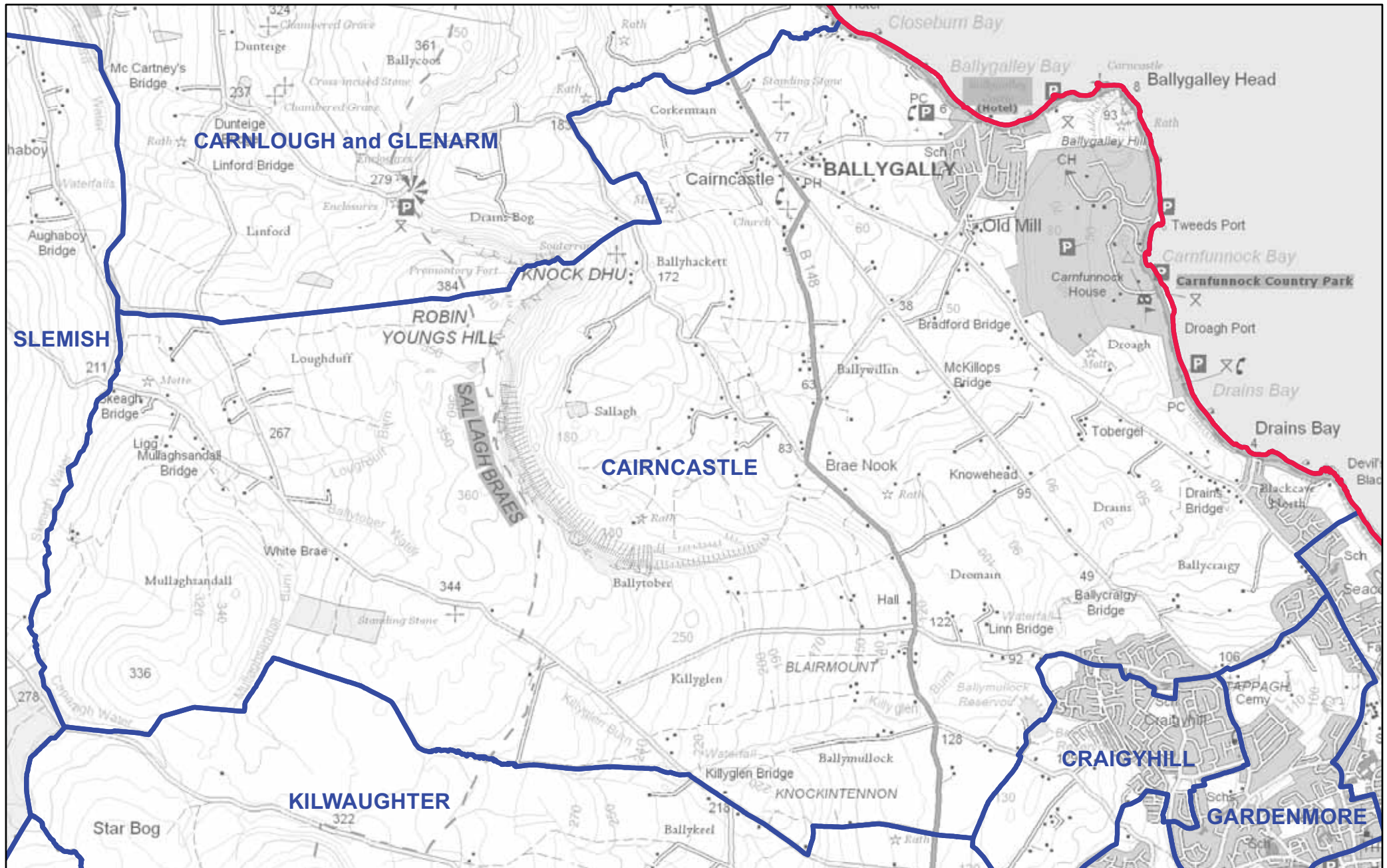




Produce by LAND & PROPERTY SERVICES
Colby House, Stranmillis Court, MALONE LOWER, Belfast, BT9 5BJ.
Website: www.lpsni.gov.uk

Except as otherwise permitted under the Copyright, Design and Patents Act, 1988, this publication may only be reproduced, stored or transmitted in any form or by any means with the prior permission of Land & Property Services. Anyone wishing to reproduce Land & Property Services material, or use it as a basis for further publication, must obtain a licence from our copyright branch. Ordnance Survey for Northern Ireland's Land & Property Services and their logos are the property of the Department of Finance and Personnel.

© Crown Copyright and Database Right 2012
Permit No. 12087

MID AND EAST ANTRIM - CAIRNCASTLE



 Ward Boundaries
 Local Government Boundary
 Scale 1:25,000



Produce by LAND & PROPERTY SERVICES
 Colby House, Stranmillis Court, MALONE LOWER, Belfast, BT9 5BJ.
 Website: www.lpsni.gov.uk

Except as otherwise permitted under the Copyright, Design and
 Patents Act, 1988, this publication may only be reproduced, stored
 or transmitted in any form or by any means with the prior permission
 of Land & Property Services. Anyone wishing to reproduce Land &
 Property Services material, or use it as a basis for further
 publication, must obtain a license from our copyright branch.
 Ordnance Survey for Northern Ireland's Land & Property Services
 and their logos are the property of the Department of Finance and
 Personnel.

© Crown Copyright and Database Right 2012
 Permit No. 12087

The map displays the following constituencies and their approximate locations:

- LURIGETHAN**: Located in the north-central part of the map, covering areas around Carrigrohane and Carrigrohane Park.
- GLENRAVEL**: Located in the west-central part of the map, covering areas around Glengarriff and Glengarriff Park.
- CARNLOUGH and GLENARM**: Located in the east-central part of the map, covering areas around Carnlough and Glenarm.
- SLEMISH**: Located in the south-central part of the map, covering areas around Slemish and Slemish Park.
- CAIRNCASTLE**: Located in the south-eastern part of the map, covering areas around Cairncastle and Cairncastle Park.

Page 10 of 10

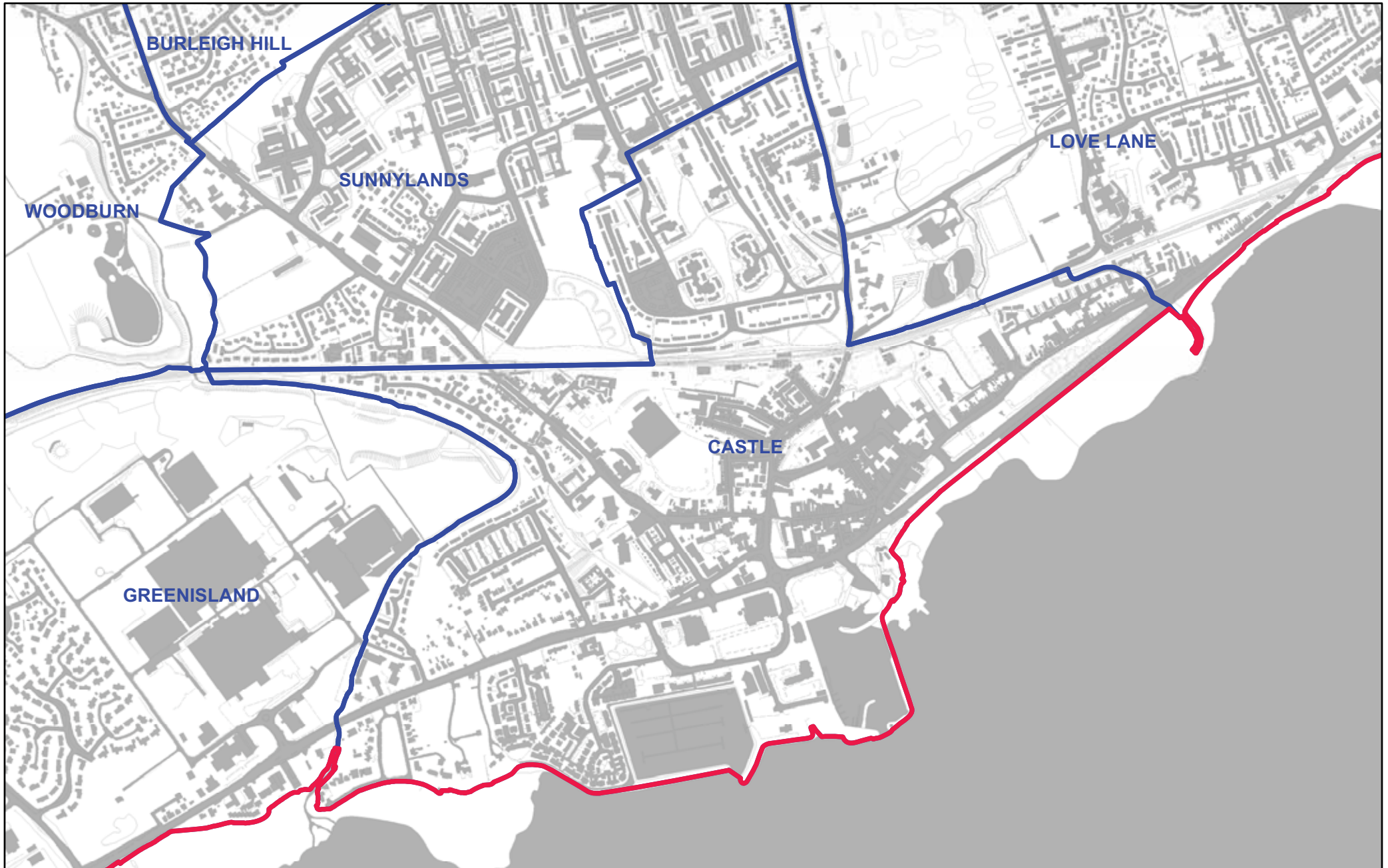
Scale 1:87,500



Except as otherwise permitted under the Copyright, Design and Patents Act, 1988, this publication may only be reproduced, stored or transmitted in any form or by any means with the prior permission of Land & Property Services. Anyone wishing to reproduce Land & Property Services material, or use it as a basis for further publication, must obtain a licence from our copyright branch. Ordnance Survey for Northern Ireland® Land & Property Services and their logos are the property of the Department of Finance and Personal.

© Crown Copyright and Database Right 2012
Permit No. 12087

MID AND EAST ANTRIM - CASTLE



- Ward Boundaries
 - Local Government Boundary
- Scale 1:7,500

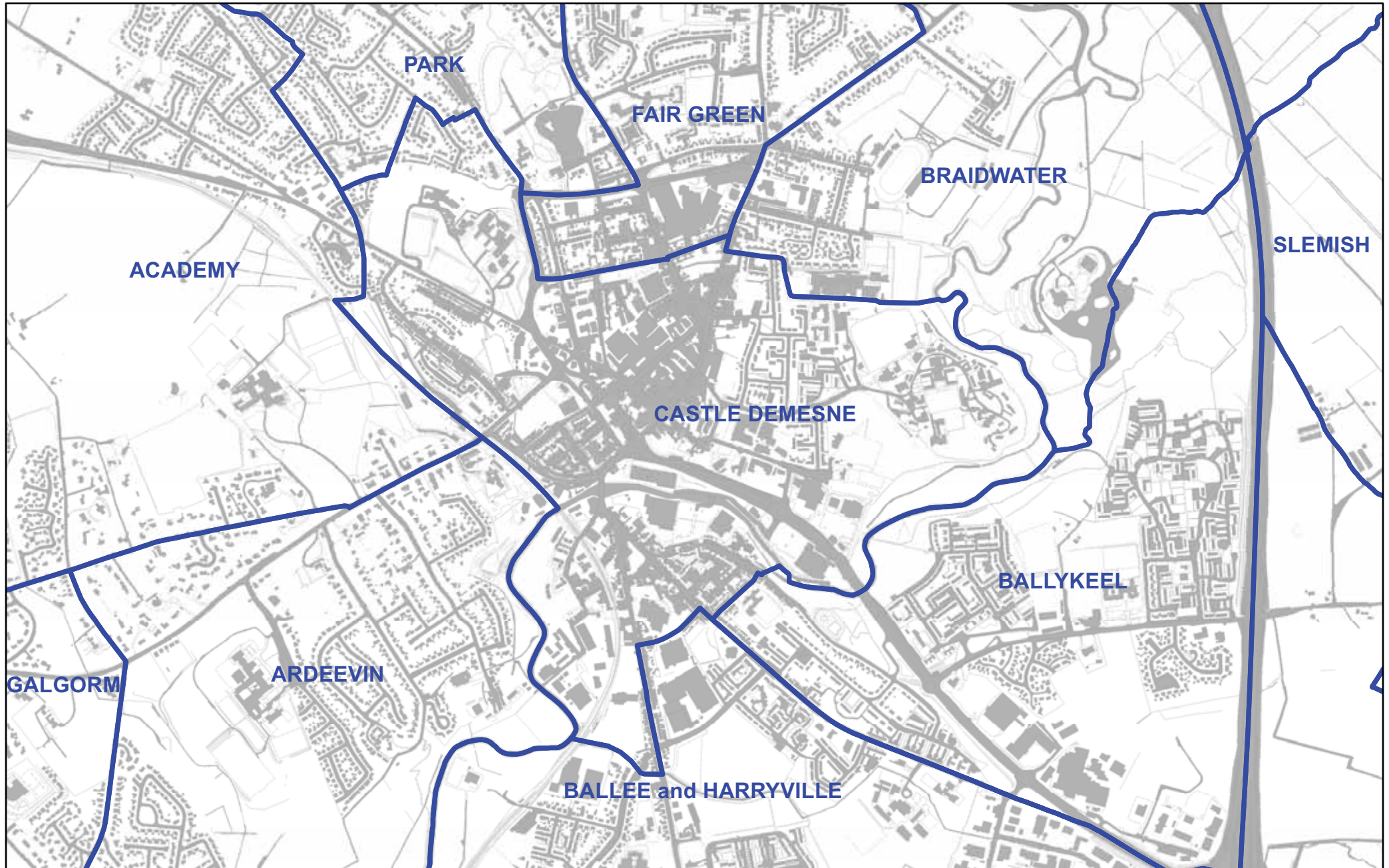


Produce by LAND & PROPERTY SERVICES
Colby House, Stranmillis Court, MALONE LOWER, Belfast, BT9 5BJ.
Website: www.lpsni.gov.uk

Except as otherwise permitted under the Copyright, Design and Patents Act, 1988, this publication may only be reproduced, stored or transmitted in any form or by any means with the prior permission of Land & Property Services. Anyone wishing to reproduce Land & Property Services material, or use it as a basis for further publication, must obtain a licence from our copyright branch. Ordnance Survey for Northern Ireland's Land & Property Services and their logos are the property of the Department of Finance and Personnel.

© Crown Copyright and Database Right 2012
Permit No. 12087

MID AND EAST ANTRIM - CASTLE DEMESNE



— Ward Boundaries
— Local Government Boundary
Scale 1:10,000

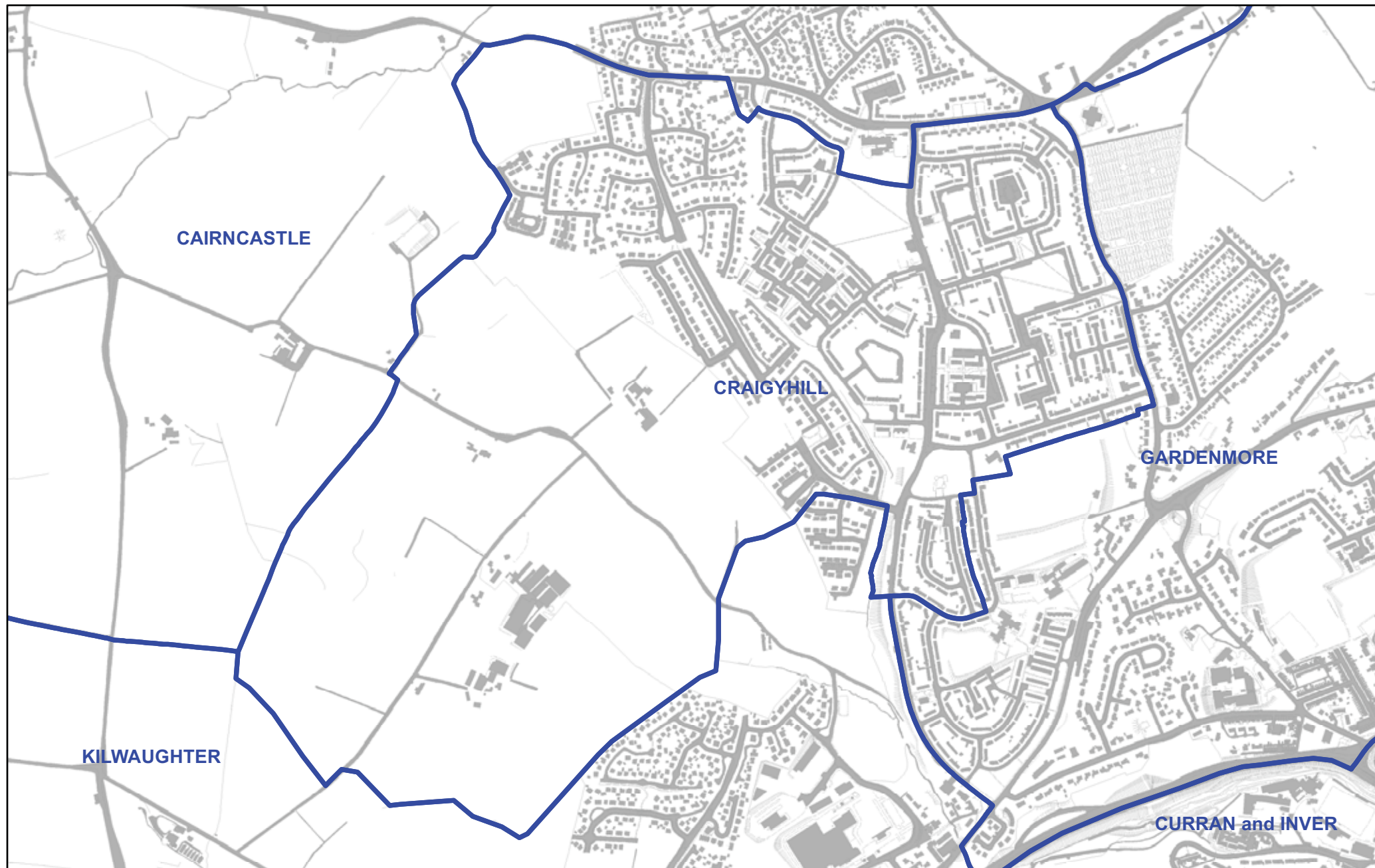


Produce by LAND & PROPERTY SERVICES
Colby House, Stramills Court, MALONE LOWER, Belfast, BT9 5BJ.
Website: www.lpsni.gov.uk

Except as otherwise permitted under the Copyright, Design and Patents Act, 1988, this publication may only be reproduced, stored or transmitted in any form or by any means with the prior permission of Land & Property Services. Anyone wishing to reproduce Land & Property Services material, or use it as a basis for further publication, must obtain a licence from our copyright branch. Ordnance Survey for Northern Ireland's Land & Property Services and their logos are the property of the Department of Finance and Personnel.

© Crown Copyright and Database Right 2012
Permit No. 12087

MID AND EAST ANTRIM - CRAIGYHILL



- Ward Boundaries
- Local Government Boundary
- Scale 1:7,500

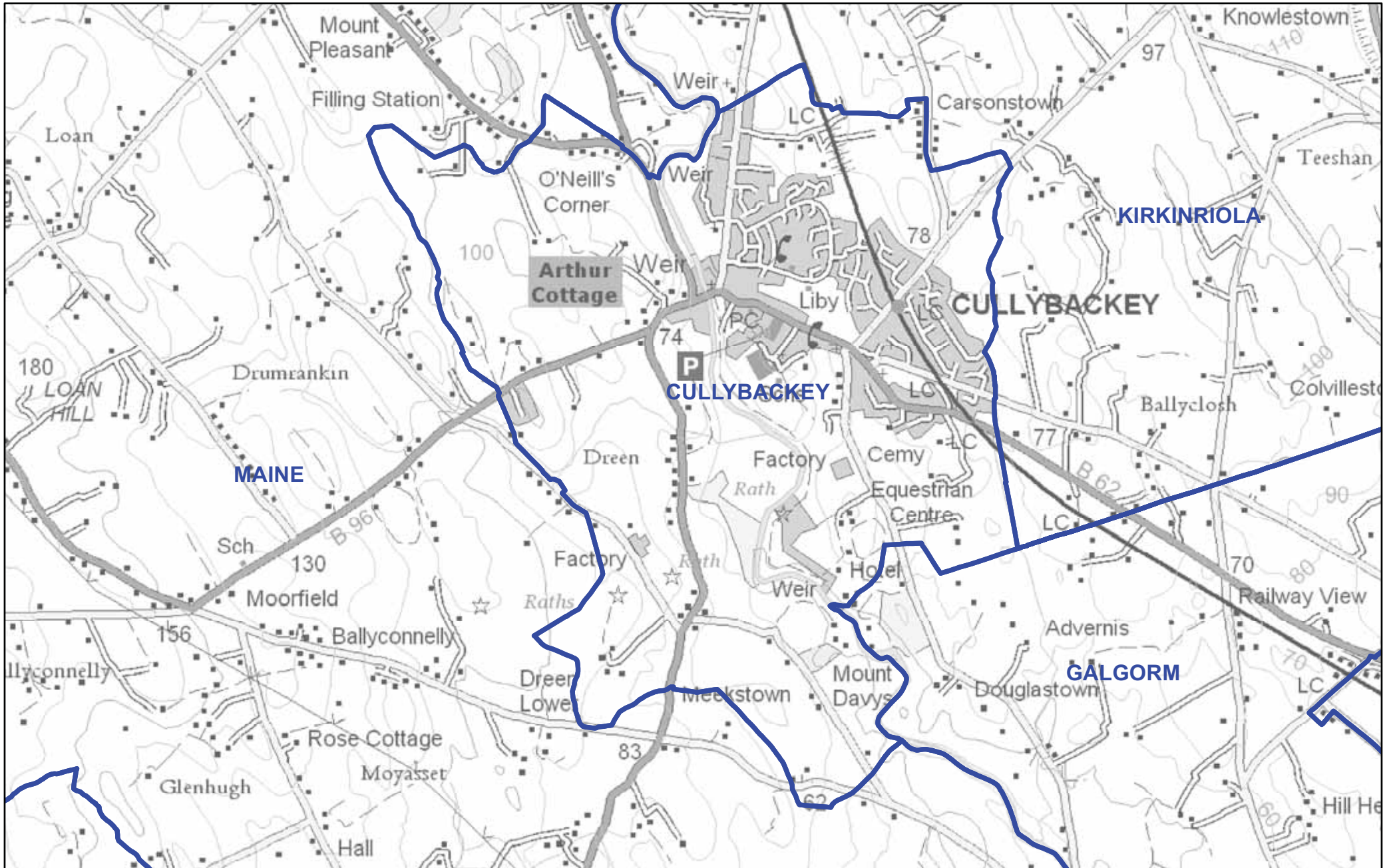


Produce by LAND & PROPERTY SERVICES
Colby House, Stranmillis Court, MALONE LOWER, Belfast, BT9 5BJ.
Website: www.lpsni.gov.uk

Except as otherwise permitted under the Copyright, Design and Patents Act, 1988, this publication may only be reproduced, stored or transmitted in any form or by any means with the prior permission of Land & Property Services. Anyone wishing to reproduce Land & Property Services material, or use it as a basis for further publication, must obtain a license from our copyright branch. Ordnance Survey for Northern Ireland's Land & Property Services and their logos are the property of the Department of Finance and Personnel.

© Crown Copyright and Database Right 2012
Permit No. 12087

MID AND EAST ANTRIM - CULLYBACKEY



Ward Boundaries

Local Government Boundary

Scale 1:15,000



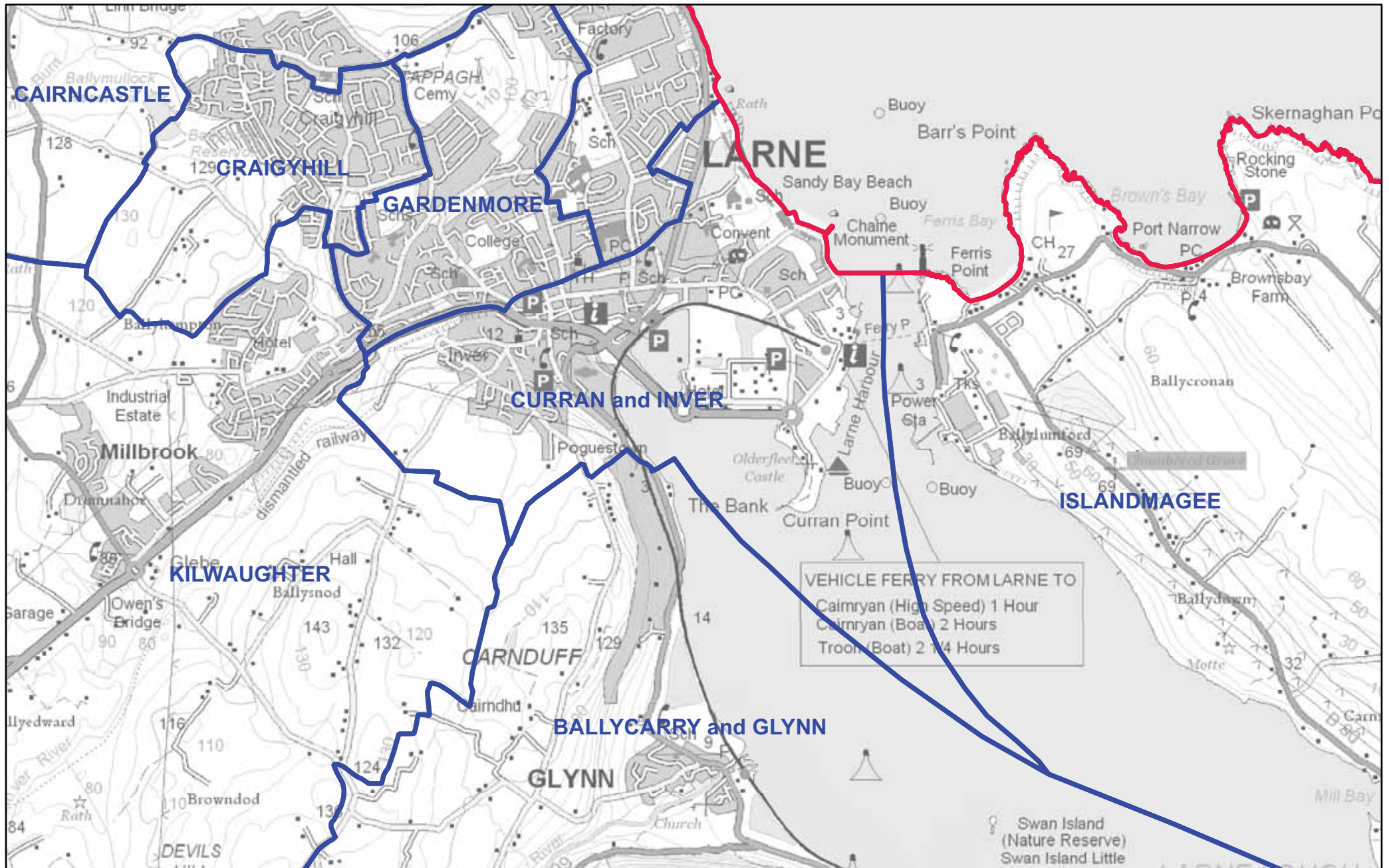
Land &
Property
Services.

Except as otherwise permitted under the Copyright, Design and Patents Act, 1988, this publication may only be reproduced, stored or transmitted in any form or by any means with the prior permission of Land & Property Services. Anyone wishing to reproduce Land & Property Services material, or use it as a basis for further publication, must obtain a licence from our copyright branch. Ordnance Survey for Northern Ireland® Land & Property Services and their logos are the property of the Department of Finance and Personal.

Produce by LAND & PROPERTY SERVICES
Colby House, Stranmillis Court, MALONE LOWER, Belfast, BT9 5BJ.
Website: www.lpsni.gov.uk

© Crown Copyright and Database Right 2012
Permit No. 12087

MID AND EAST ANTRIM - CURRAN and INVER



— Ward Boundaries
— Local Government Boundary
 Scale 1:20,000

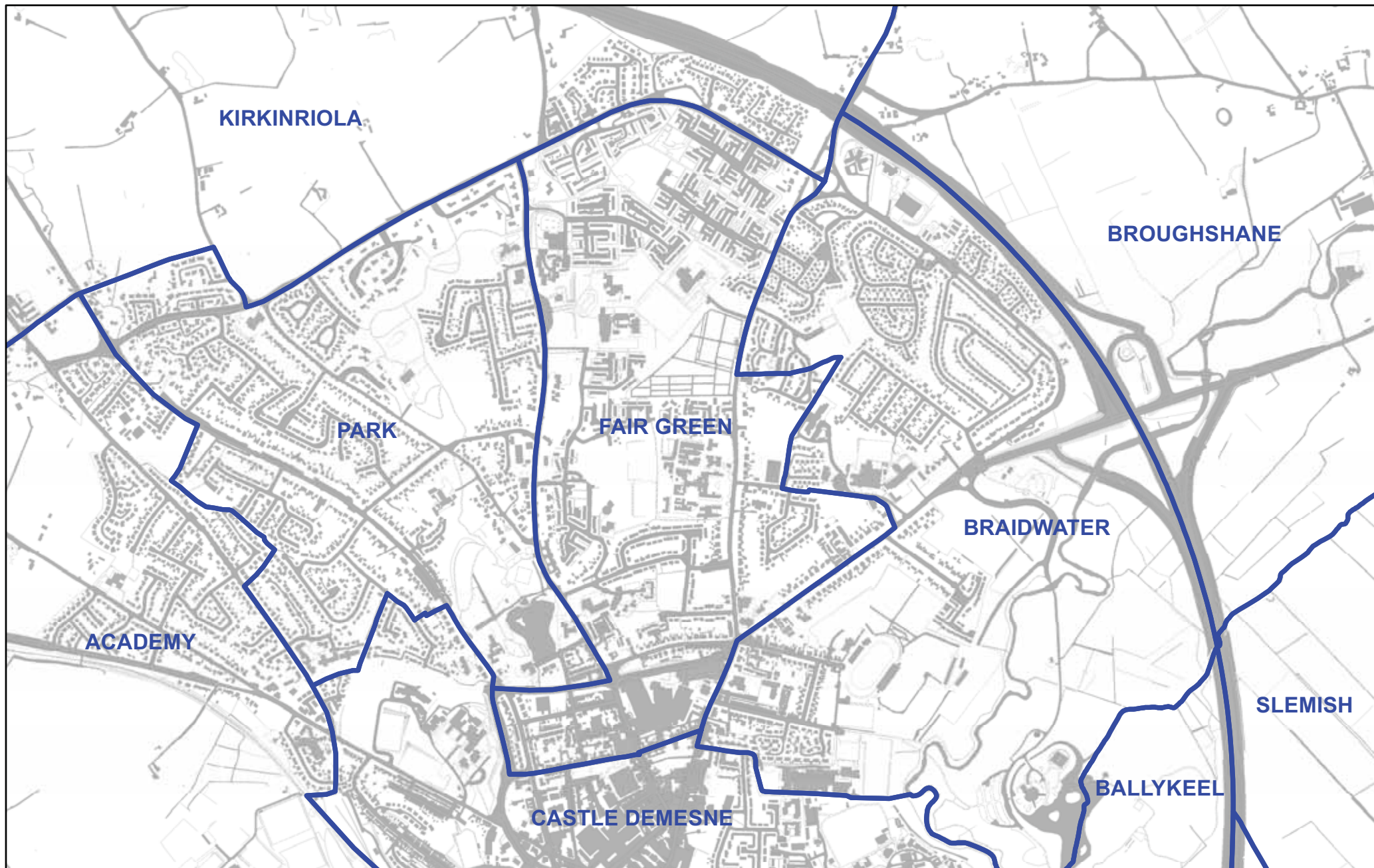


Produce by LAND & PROPERTY SERVICES
 Colby House, Stranmillis Court, MALONE LOWER, Belfast, BT9 5BJ.
 Website: www.lpsni.gov.uk

Except as otherwise permitted under the Copyright, Design and
 Patents Act, 1988, this publication may only be reproduced, stored
 or transmitted in any form or by any means with the prior permission
 of Land & Property Services. Anyone wishing to reproduce Land &
 Property Services material, or use it as a basis for further
 publication, must obtain a licence from our copyright branch.
 Ordnance Survey for Northern Ireland's Land & Property Services
 and their logos are the property of the Department of Finance and
 Personnel.

© Crown Copyright and Database Right 2012
 Permit No. 12087

MID AND EAST ANTRIM - FAIR GREEN



— Ward Boundaries
— Local Government Boundary
 Scale 1:10,000

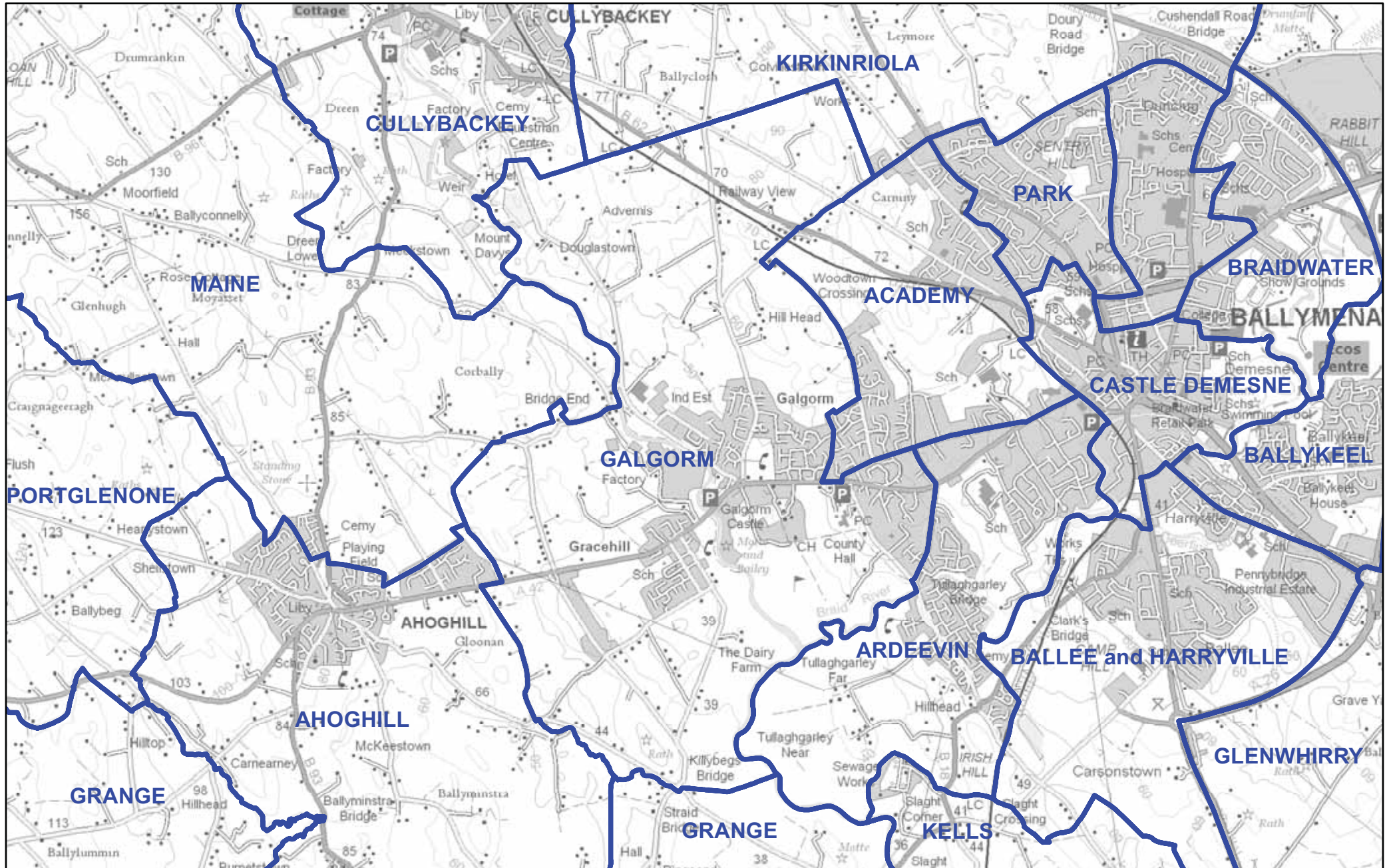


Produce by LAND & PROPERTY SERVICES
 Colby House, Stranmillis Court, MALONE LOWER, Belfast, BT9 5BJ.
 Website: www.lpsni.gov.uk

Except as otherwise permitted under the Copyright, Design and
 Patents Act, 1988, this publication may only be reproduced, stored
 or transmitted in any form or by any means with the prior permission
 of Land & Property Services. Anyone wishing to reproduce Land &
 Property Services material, or use it as a basis for further
 publication, must obtain a license from our copyright branch.
 Ordnance Survey for Northern Ireland's Land & Property Services
 and their logos are the property of the Department of Finance and
 Personnel.

© Crown Copyright and Database Right 2012
 Permit No. 12087

MID AND EAST ANTRIM - GALGORM



— Ward Boundaries
— Local Government Boundary
 Scale 1:25,000

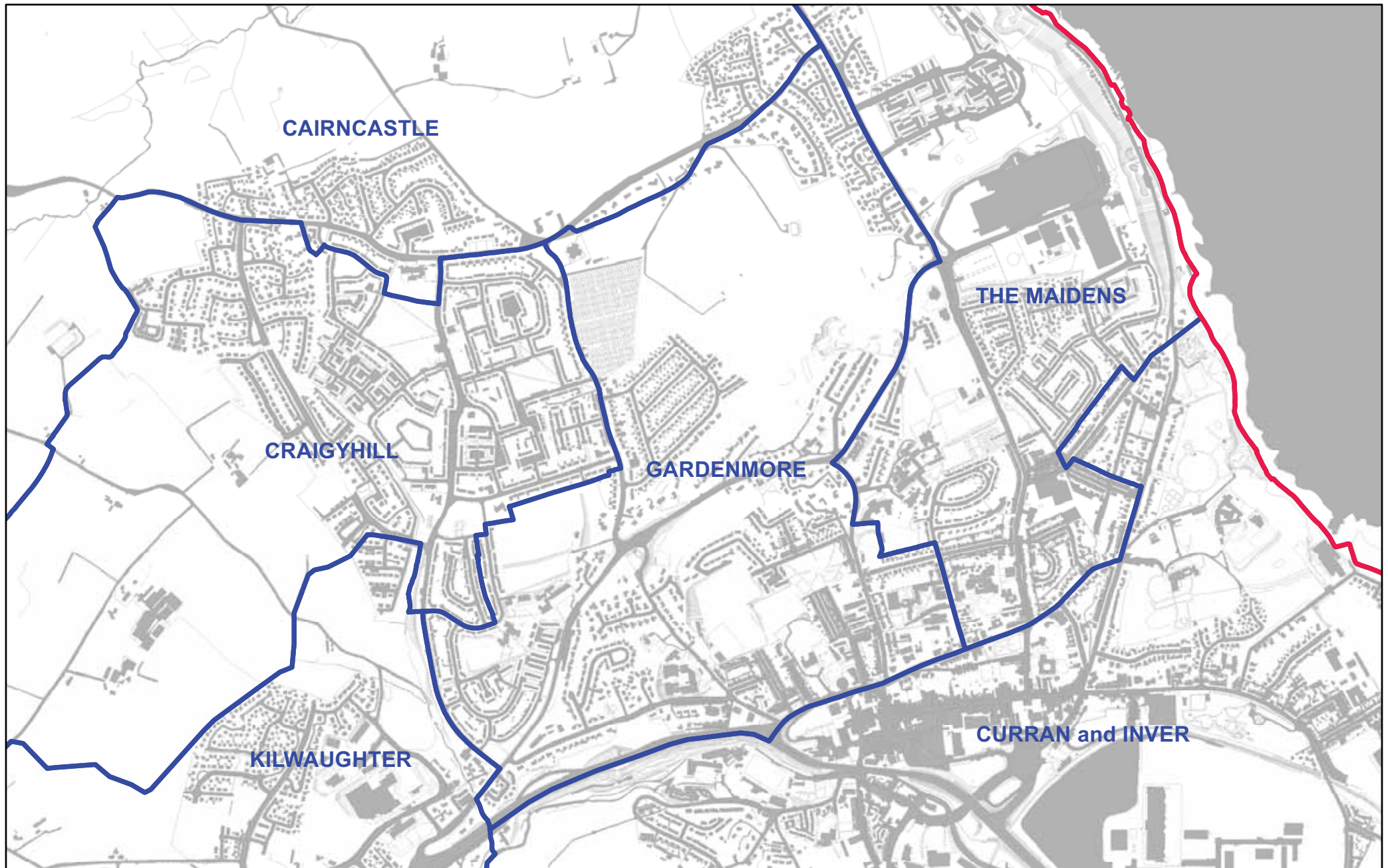


Produce by LAND & PROPERTY SERVICES
 Colby House, Stranmillis Court, MALONE LOWER, Belfast, BT9 5BJ.
 Website: www.lpsni.gov.uk

Except as otherwise permitted under the Copyright, Design and Patents Act, 1988, this publication may only be reproduced, stored or transmitted in any form or by any means with the prior permission of Land & Property Services. Anyone wishing to reproduce Land & Property Services material, or use it as a basis for further publication, must obtain a license from our copyright branch. Ordnance Survey for Northern Ireland's Land & Property Services and their logos are the property of the Department of Finance and Personnel.

© Crown Copyright and Database Right 2012
 Permit No. 12087

MID AND EAST ANTRIM - GARDENMORE



— Ward Boundaries
— Local Government Boundary
 Scale 1:10,000

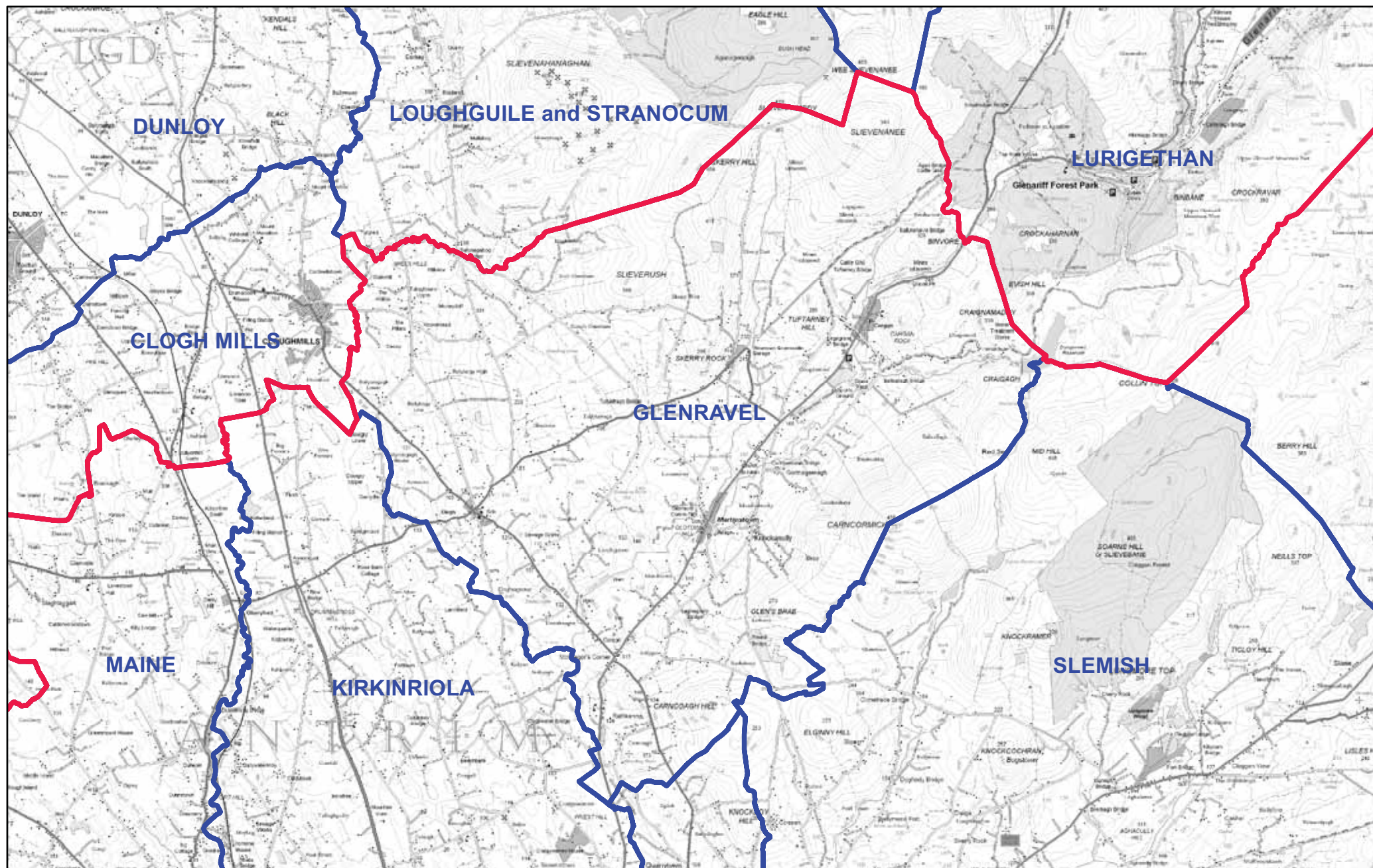


Produce by LAND & PROPERTY SERVICES
 Colby House, Stranmillis Court, MALONE LOWER, Belfast, BT9 5BJ.
 Website: www.lpsni.gov.uk

Except as otherwise permitted under the Copyright, Design and
 Patents Act, 1988, this publication may only be reproduced, stored
 or transmitted in any form or by any means with the prior permission
 of Land & Property Services. Anyone wishing to reproduce Land &
 Property Services material, or use it as a basis for further
 publication, must obtain a license from our copyright branch.
 Ordnance Survey for Northern Ireland's Land & Property Services
 and their logos are the property of the Department of Finance and
 Personnel.

© Crown Copyright and Database Right 2012
 Permit No. 12087

MID AND EAST ANTRIM - GLENRAVEL



— Ward Boundaries
— Local Government Boundary
 Scale 1:62,500

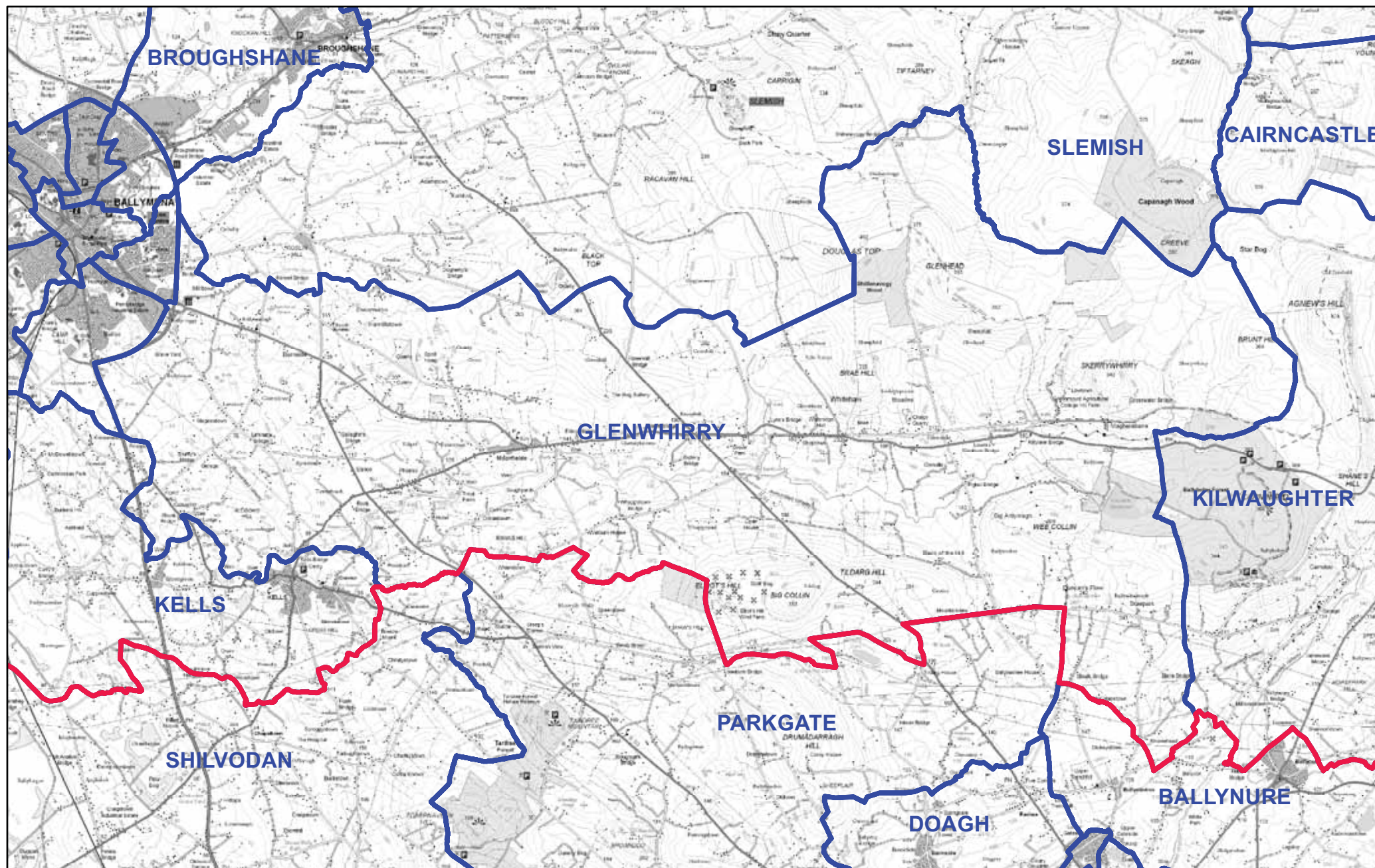


Except as otherwise permitted under the Copyright, Design and Patents Act, 1988, this publication may only be reproduced, stored or transmitted in any form or by any means with the prior permission of Land & Property Services. Anyone wishing to reproduce Land & Property Services material, or use it as a basis for further publication, must obtain a license from our copyright branch. Ordnance Survey for Northern Ireland's Land & Property Services and their logos are the property of the Department of Finance and Personnel.

Produced by LAND & PROPERTY SERVICES
 Colby House, Stranmillis Court, MALONE LOWER, Belfast, BT9 5BJ.
 Website: www.lpsni.gov.uk

© Crown Copyright and Database Right 2012
 Permit No. 12087

MID AND EAST ANTRIM - GLENWHIRRY



- Ward Boundaries

- Local Government Boundary

Scale 1:62,500

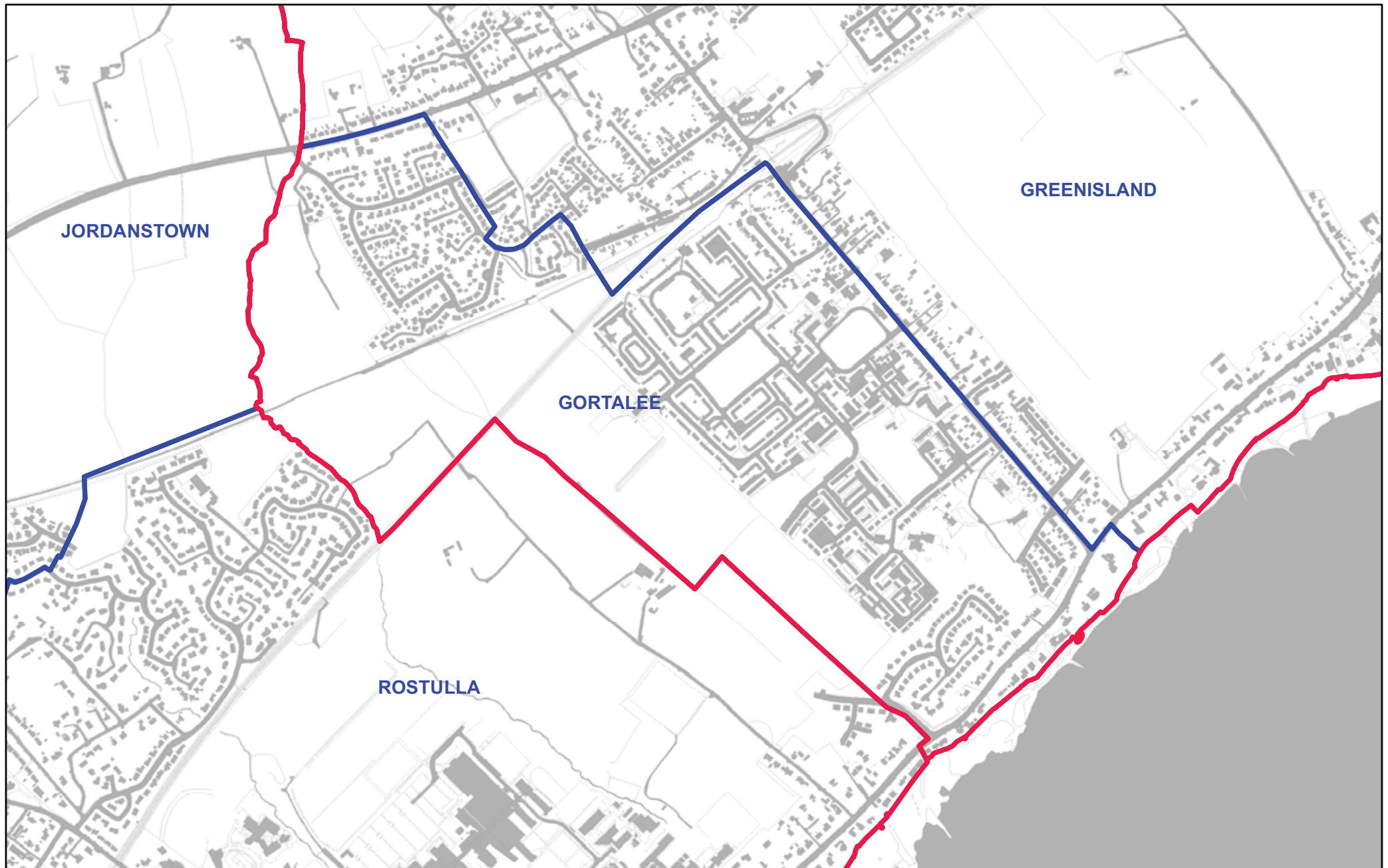


Except as otherwise permitted under the Copyright, Design and Patents Act, 1988, this publication may only be reproduced, stored or transmitted in any form or by any means with the prior permission of Land & Property Services. Anyone wishing to reproduce Land & Property Services material, or use it as a basis for further publication, must obtain a licence from our copyright branch. Ordnance Survey for Northern Ireland® Land & Property Services and their logos are the property of the Department of Finance and Personal.

Produce by LAND & PROPERTY SERVICES
Colby House, Stranmillis Court, MALONE LOWER, Belfast, BT9 5BJ.
Website: www.lpsni.gov.uk

© Crown Copyright and Database Right 2012
Permit No. 12087

MID AND EAST ANTRIM - GORTALEE



— Ward Boundaries
— Local Government Boundary
Scale 1:7,500

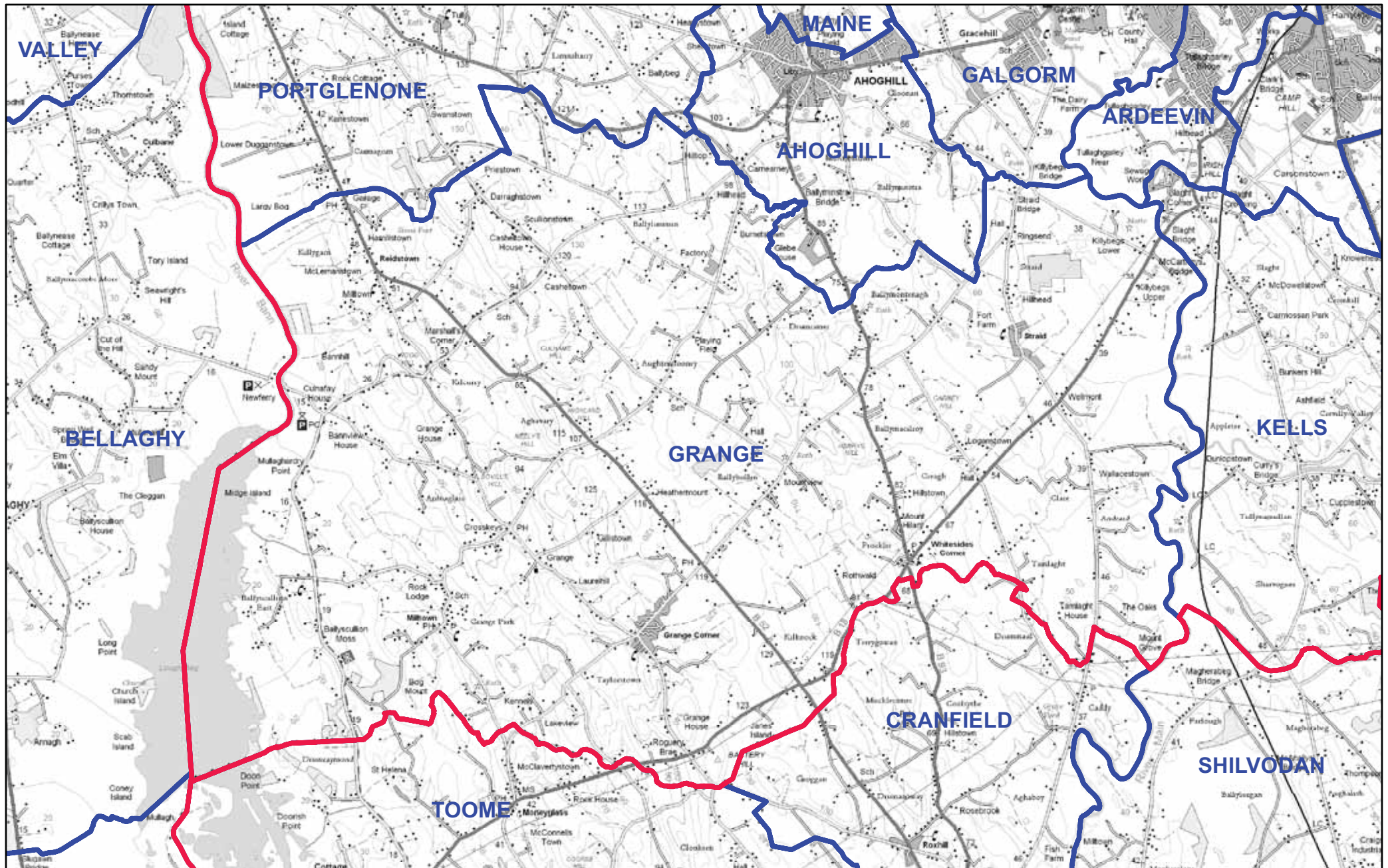


Produce by LAND & PROPERTY SERVICES
Colby House, Stranmillis Court, MALONE LOWER, Belfast, BT9 5BJ.
Website: www.lpsni.gov.uk

Except as otherwise permitted under the Copyright, Design and Patents Act, 1988, this publication may only be reproduced, stored or transmitted in any form or by any means with the prior permission of Land & Property Services. Anyone wishing to reproduce Land & Property Services material, or use it as a basis for further publication, must obtain a licence from our copyright branch. Ordnance Survey for Northern Ireland's Land & Property Services and their logos are the property of the Department of Finance and Personnel.

© Crown Copyright and Database Right 2012
Permit No. 12087

MID AND EAST ANTRIM - GRANGE



— Ward Boundaries
— Local Government Boundary
 Scale 1:40,000

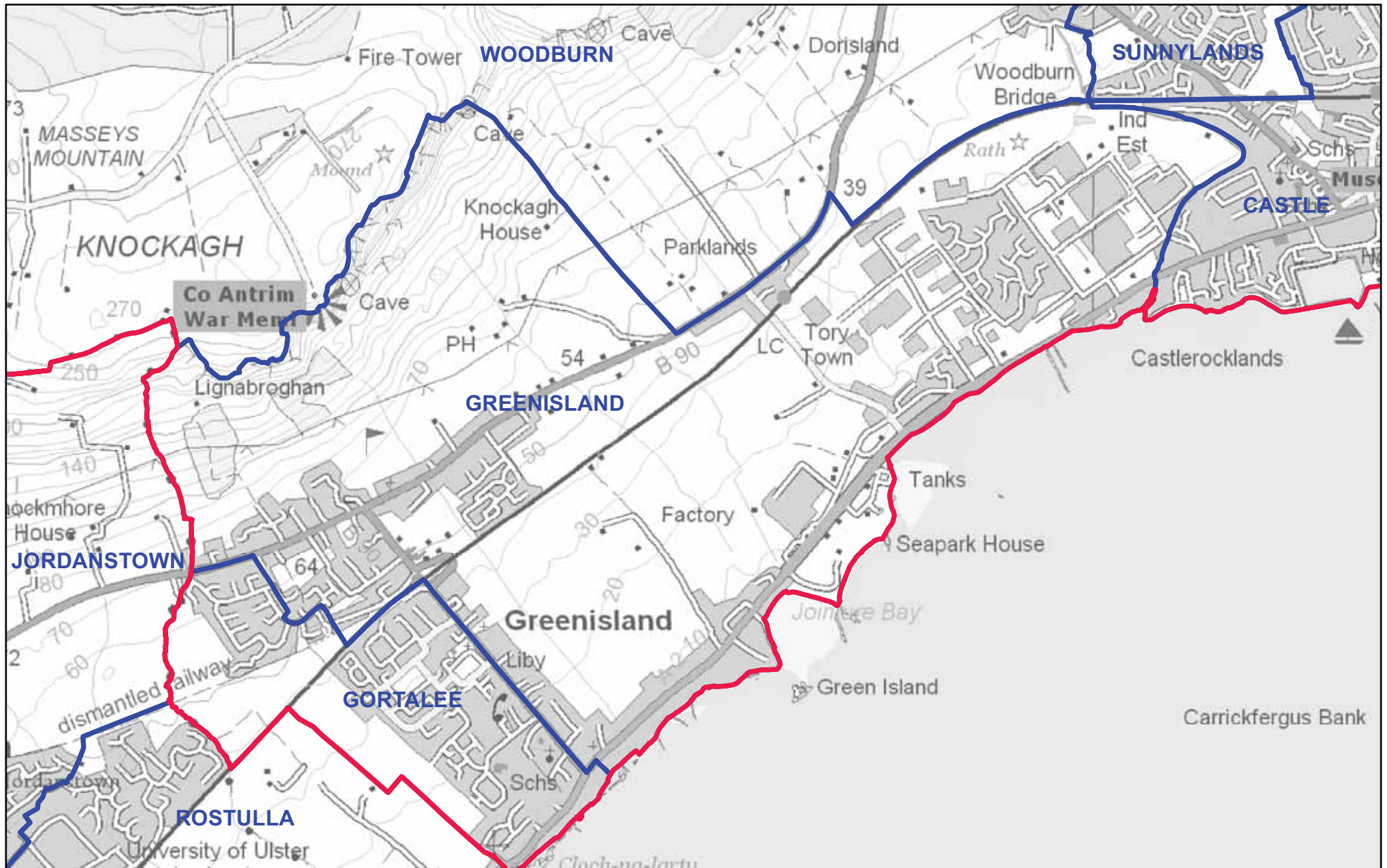


Except as otherwise permitted under the Copyright, Design and Patents Act, 1988, this publication may only be reproduced, stored or transmitted in any form or by any means with the prior permission of Land & Property Services. Anyone wishing to reproduce Land & Property Services material, or use it as a basis for further publication, must obtain a license from our copyright branch. Ordnance Survey for Northern Ireland's Land & Property Services and their logos are the property of the Department of Finance and Personnel.

Produce by LAND & PROPERTY SERVICES
 Colby House, Stranmillis Court, MALONE LOWER, Belfast, BT9 5BJ.
 Website: www.lpsni.gov.uk

© Crown Copyright and Database Right 2012
 Permit No. 12087

MID AND EAST ANTRIM - GREENISLAND



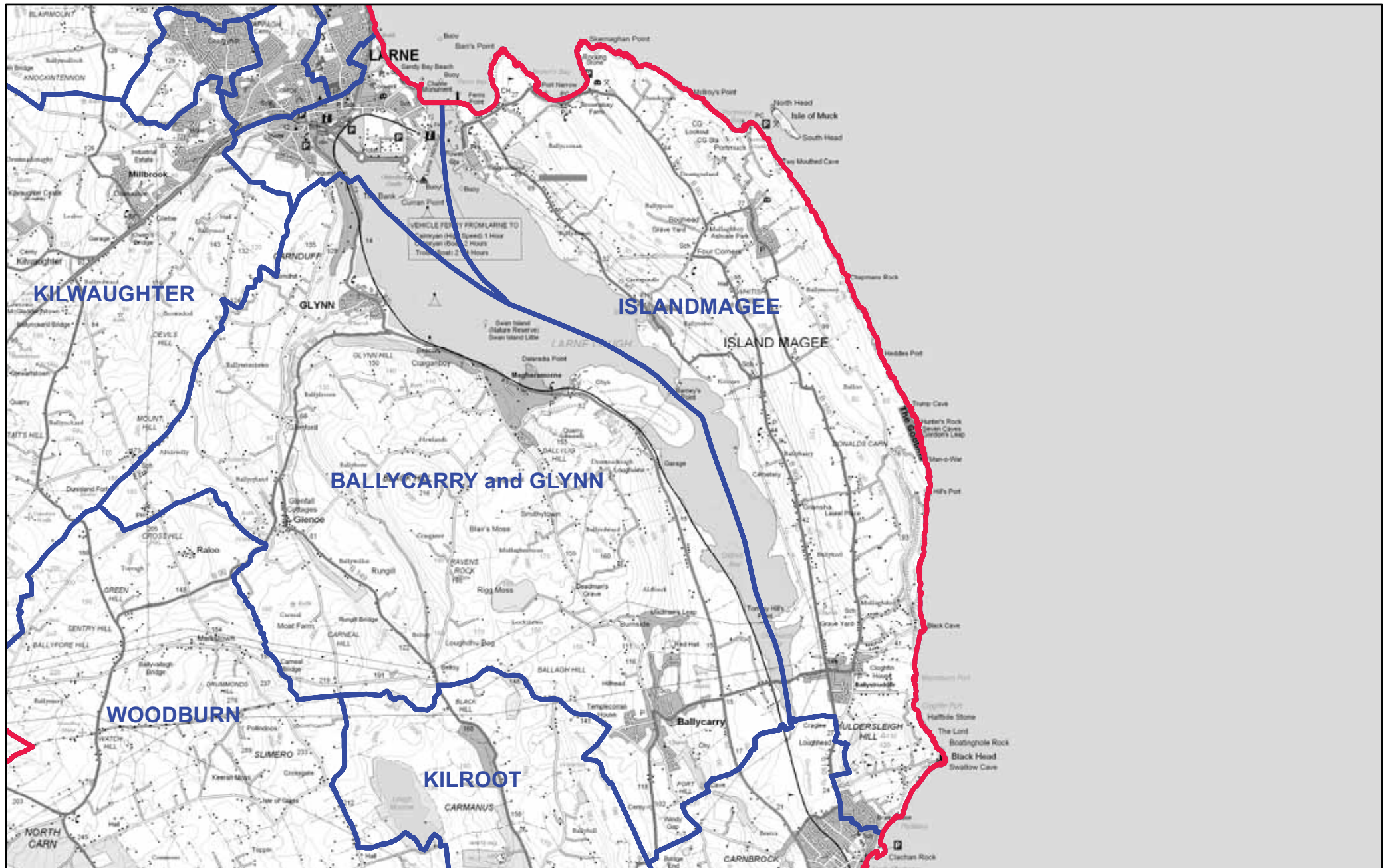
— Ward Boundaries
 — Local Government Boundary
 Scale 1:15,000



Produce by LAND & PROPERTY SERVICES
 Colby House, Stranmillis Court, MALONE LOWER, Belfast, BT9 5BJ.
 Website: www.lpsni.gov.uk

Except as otherwise permitted under the Copyright, Design and Patents Act, 1988, this publication may only be reproduced, stored or transmitted in any form or by any means with the prior permission of Land & Property Services. Anyone wishing to reproduce Land & Property Services material, or use it as a basis for further publication, must obtain a license from our copyright branch. Ordnance Survey for Northern Ireland's Land & Property Services and their logos are the property of the Department of Finance and Personnel.
 © Crown Copyright and Database Right 2012
 Permit No. 12087

MID AND EAST ANTRIM - ISLANDMAGEE



— Ward Boundaries
— Local Government Boundary
 Scale 1:50,000

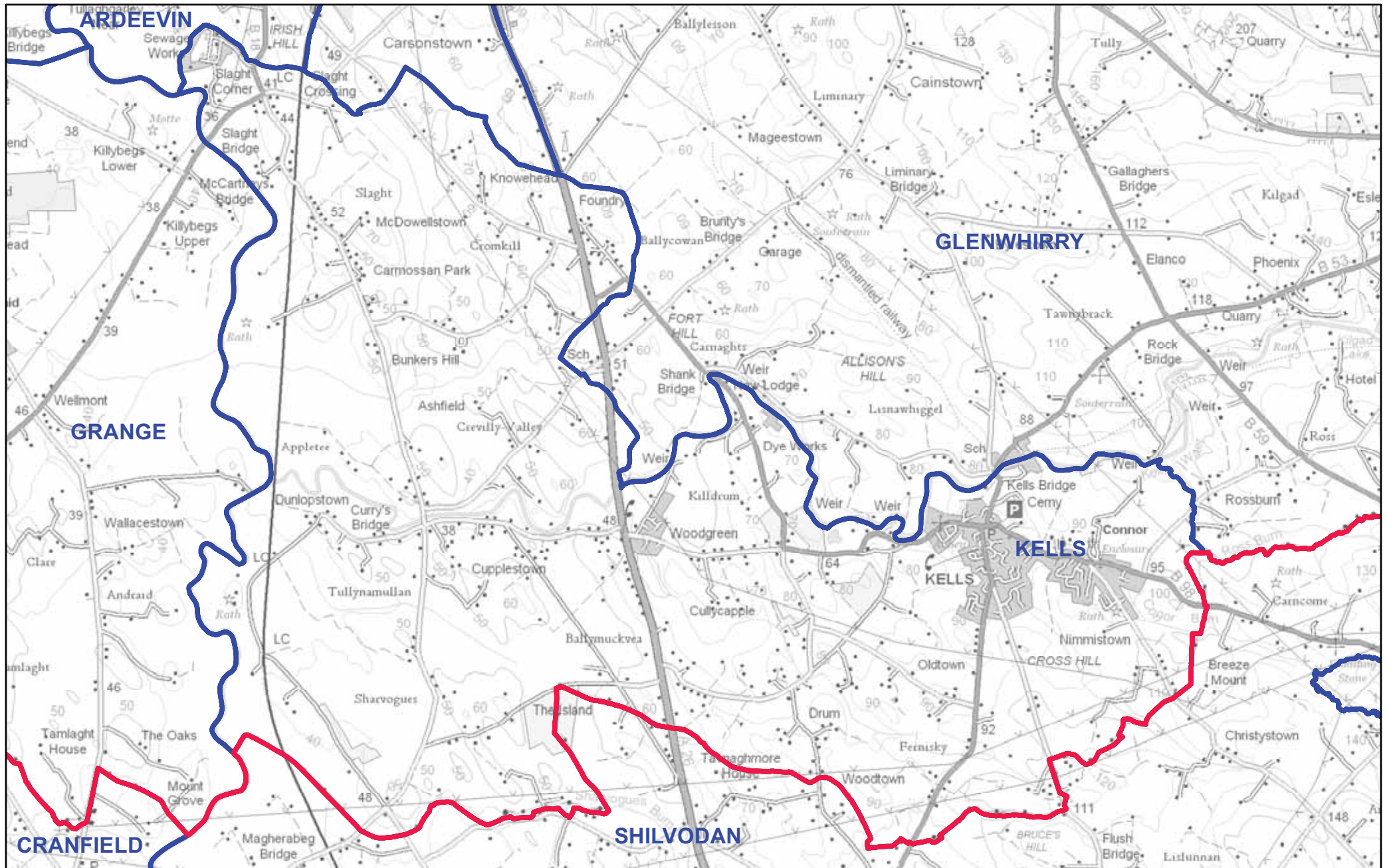




Produce by LAND & PROPERTY SERVICES
 Colby House, Stranmillis Court, MALONE LOWER, Belfast, BT9 5BJ.
 Website: www.lpsni.gov.uk

Except as otherwise permitted under the Copyright, Design and
 Patents Act, 1988, this publication may only be reproduced, stored
 or transmitted in any form or by any means with the prior permission
 of Land & Property Services. Anyone wishing to reproduce Land &
 Property Services material, or use it as a basis for further
 publication, must obtain a licence from our copyright branch.
 Ordnance Survey for Northern Ireland's Land & Property Services
 and their logos are the property of the Department of Finance and
 Personnel.

© Crown Copyright and Database Right 2012
 Permit No. 12087

MID AND EAST ANTRIM - KELLS



 Ward Boundaries
 Local Government Boundary
 Scale 1:25,000

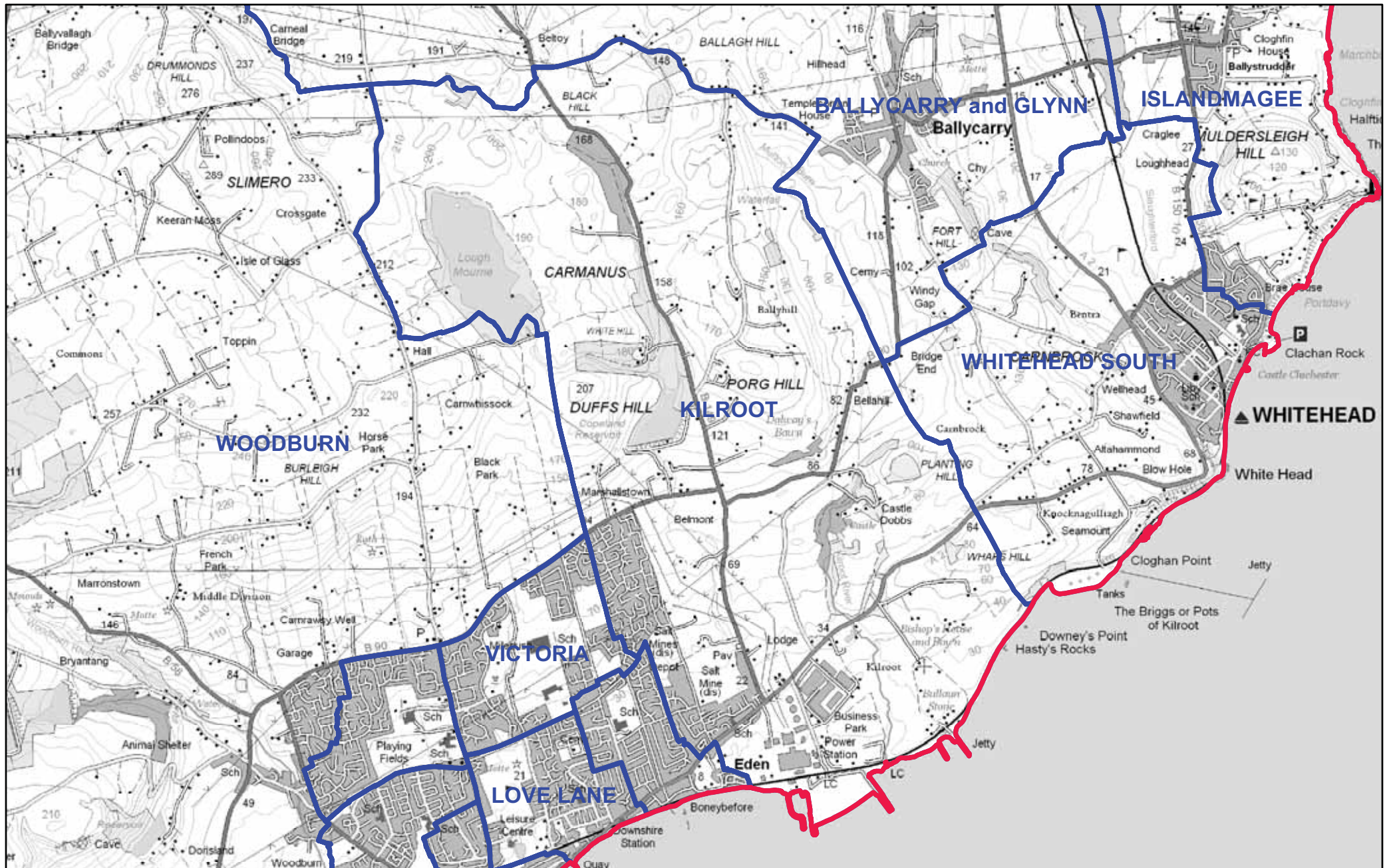


Produce by LAND & PROPERTY SERVICES
 Colby House, Stranmillis Court, MALONE LOWER, Belfast, BT9 5BJ.
 Website: www.lpsni.gov.uk

Except as otherwise permitted under the Copyright, Design and
 Patents Act, 1988, this publication may only be reproduced, stored
 or transmitted in any form or by any means with the prior permission
 of Land & Property Services. Anyone wishing to reproduce Land &
 Property Services material, or use it as a basis for further
 publication, must obtain a license from our copyright branch.
 Ordnance Survey for Northern Ireland's Land & Property Services
 and their logos are the property of the Department of Finance and
 Personnel.

© Crown Copyright and Database Right 2012
 Permit No. 12087

MID AND EAST ANTRIM - KILROOT



— Ward Boundaries
— Local Government Boundary
 Scale 1:30,000

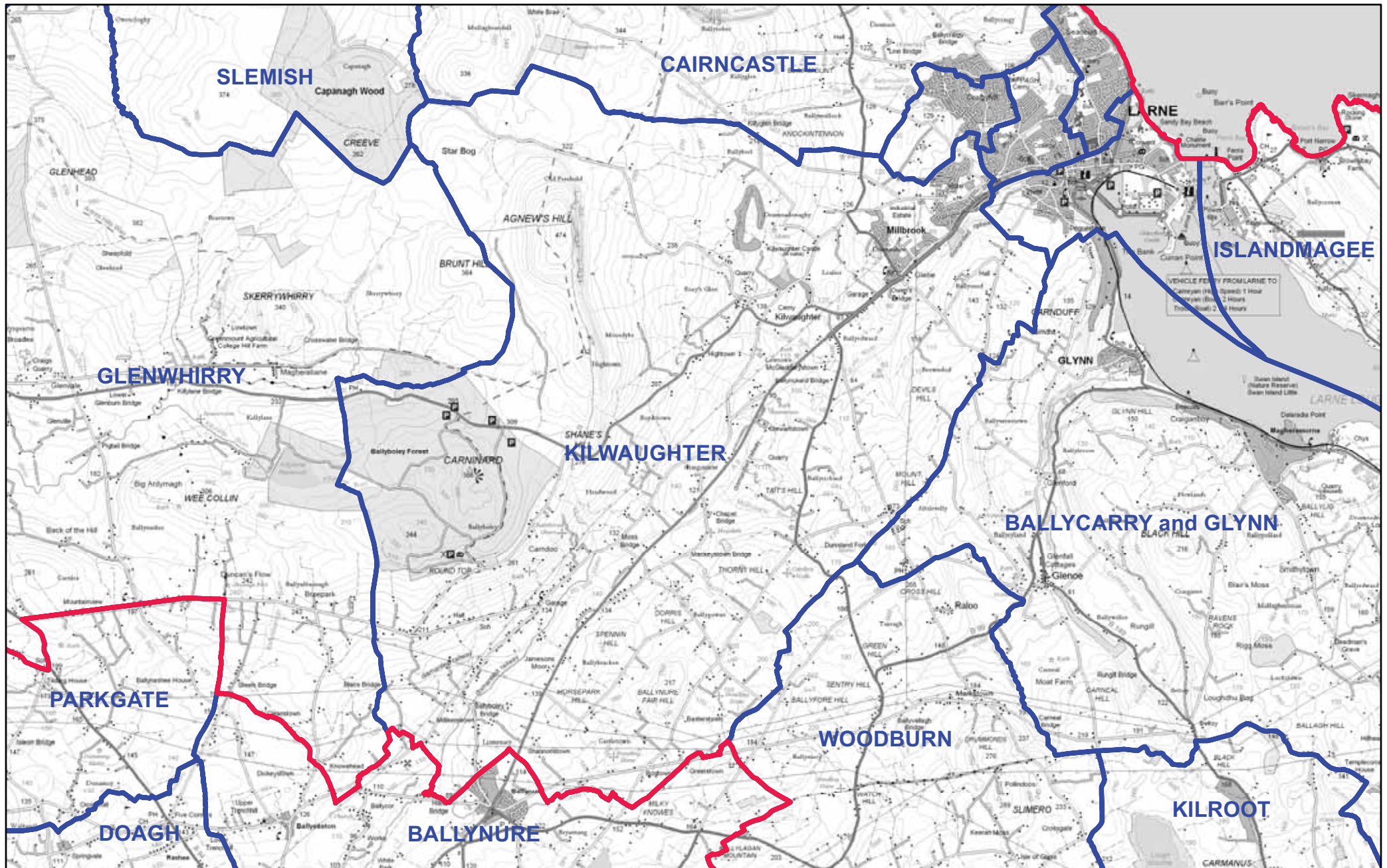


Produced by LAND & PROPERTY SERVICES
 Colby House, Stranmillis Court, MALONE LOWER, Belfast, BT9 5BJ.
 Website: www.lpsni.gov.uk

Except as otherwise permitted under the Copyright, Design and Patents Act, 1988, this publication may only be reproduced, stored or transmitted in any form or by any means with the prior permission of Land & Property Services. Anyone wishing to reproduce Land & Property Services material, or use it as a basis for further publication, must obtain a licence from our copyright branch. Ordnance Survey for Northern Ireland's Land & Property Services and their logos are the property of the Department of Finance and Personnel.

© Crown Copyright and Database Right 2012
 Permit No. 12087

MID AND EAST ANTRIM - KILWAUGHTER



— Ward Boundaries
— Local Government Boundary
 Scale 1:50,000

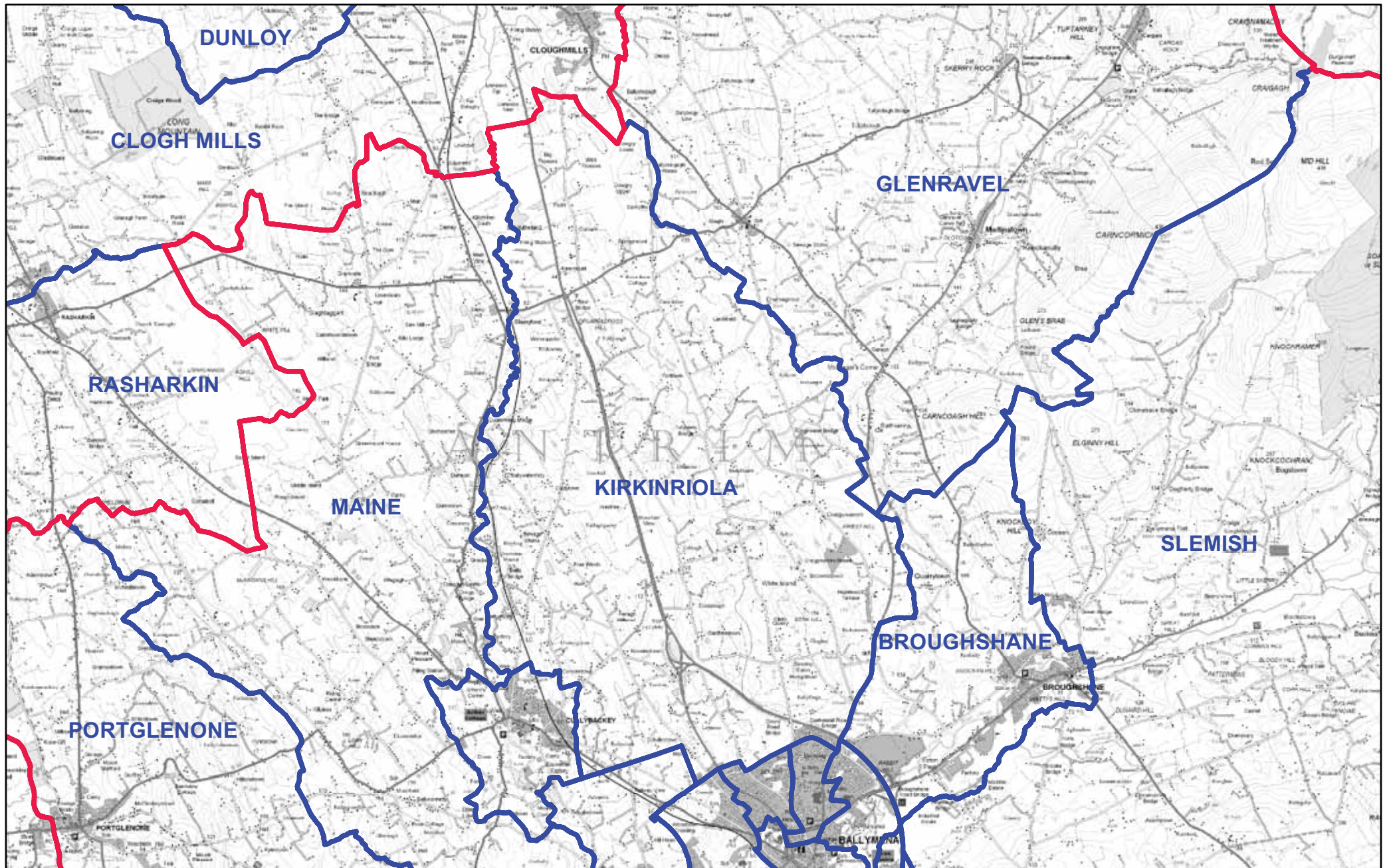




Except as otherwise permitted under the Copyright, Design and Patents Act, 1988, this publication may only be reproduced, stored or transmitted in any form or by any means with the prior permission of Land & Property Services. Anyone wishing to reproduce Land & Property Services material, or use it as a basis for further publication, must obtain a license from our copyright branch. Ordnance Survey for Northern Ireland's Land & Property Services and their logos are the property of the Department of Finance and Personnel.

Produced by LAND & PROPERTY SERVICES
 Colby House, Stranmillis Court, MALONE LOWER, Belfast, BT9 5BJ.
 Website: www.lpsni.gov.uk

© Crown Copyright and Database Right 2012
 Permit No. 12087

MID AND EAST ANTRIM - KIRKINRIOLA



 Ward Boundaries
 Local Government Boundary
 Scale 1:62,500

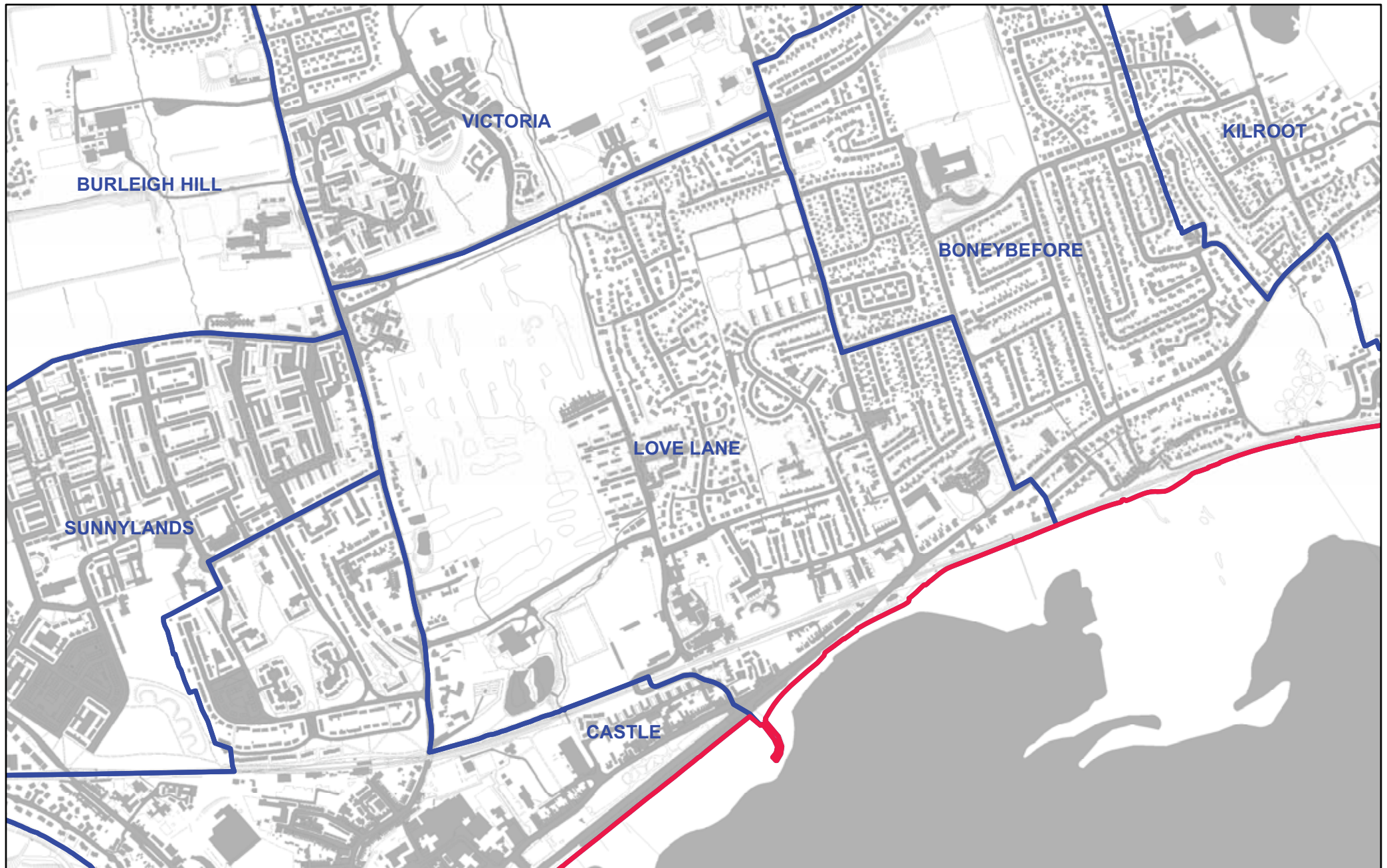


Produce by LAND & PROPERTY SERVICES
 Colby House, Stranmillis Court, MALONE LOWER, Belfast, BT9 5BJ.
 Website: www.lpsni.gov.uk

Except as otherwise permitted under the Copyright, Design and
 Patents Act, 1988, this publication may only be reproduced, stored
 or transmitted in any form or by any means with the prior permission
 of Land & Property Services. Anyone wishing to reproduce Land &
 Property Services material, or use it as a basis for further
 publication, must obtain a license from our copyright branch.
 Ordnance Survey for Northern Ireland's Land & Property Services
 and their logos are the property of the Department of Finance and
 Personnel.

© Crown Copyright and Database Right 2012
 Permit No. 12087

MID AND EAST ANTRIM - LOVE LANE



- Ward Boundaries
 - Local Government Boundary
- Scale 1:7,500

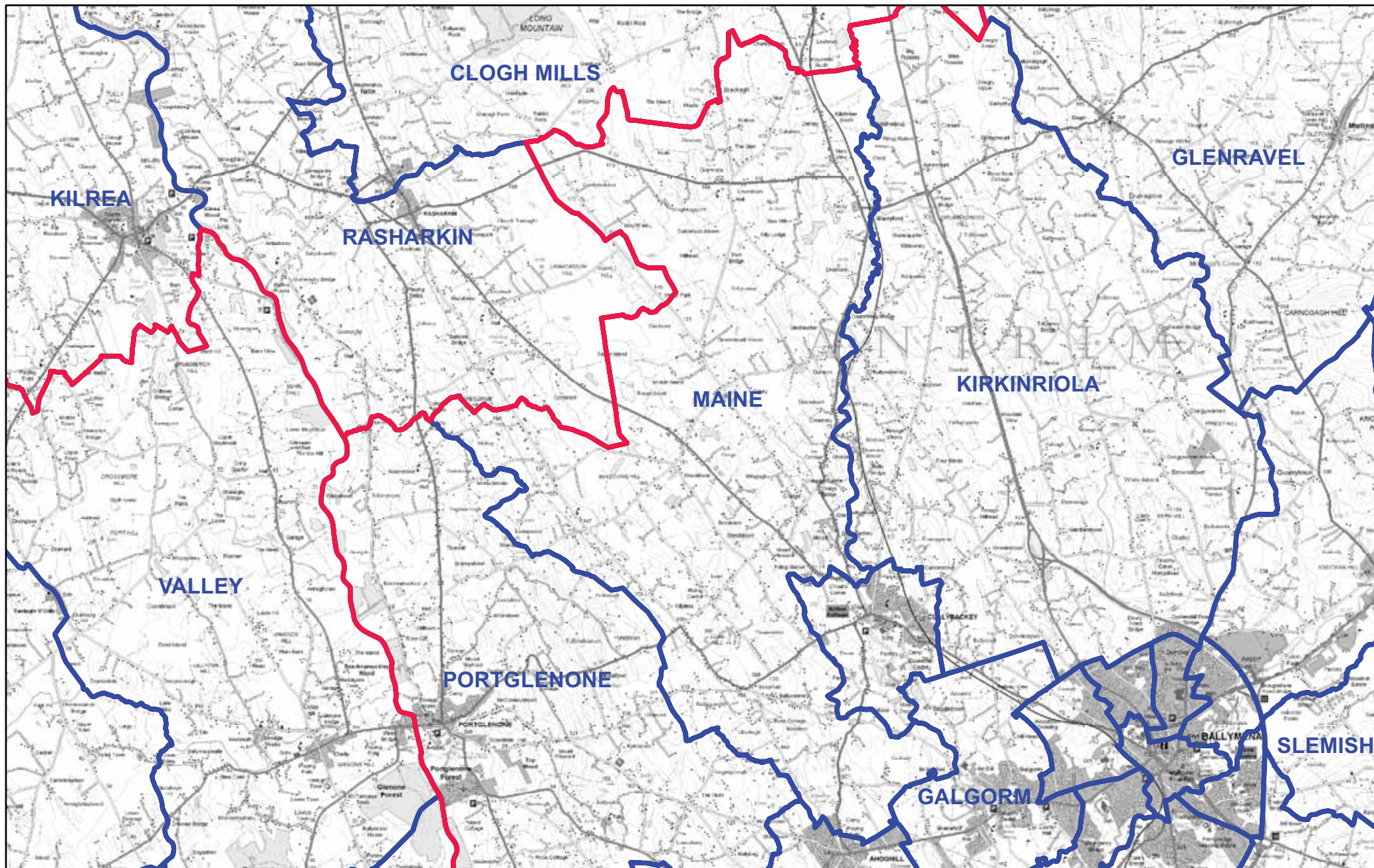




Produce by LAND & PROPERTY SERVICES
Colby House, Stranmillis Court, MALONE LOWER, Belfast, BT9 5BJ.
Website: www.lpsni.gov.uk

Except as otherwise permitted under the Copyright, Design and Patents Act, 1988, this publication may only be reproduced, stored or transmitted in any form or by any means with the prior permission of Land & Property Services. Anyone wishing to reproduce Land & Property Services material, or use it as a basis for further publication, must obtain a license from our copyright branch. Ordnance Survey for Northern Ireland's Land & Property Services and their logos are the property of the Department of Finance and Personnel.

© Crown Copyright and Database Right 2012
Permit No. 12087

MID AND EAST ANTRIM - MAINE



 Ward Boundaries
 Local Government Boundary
 Scale 1:62,500

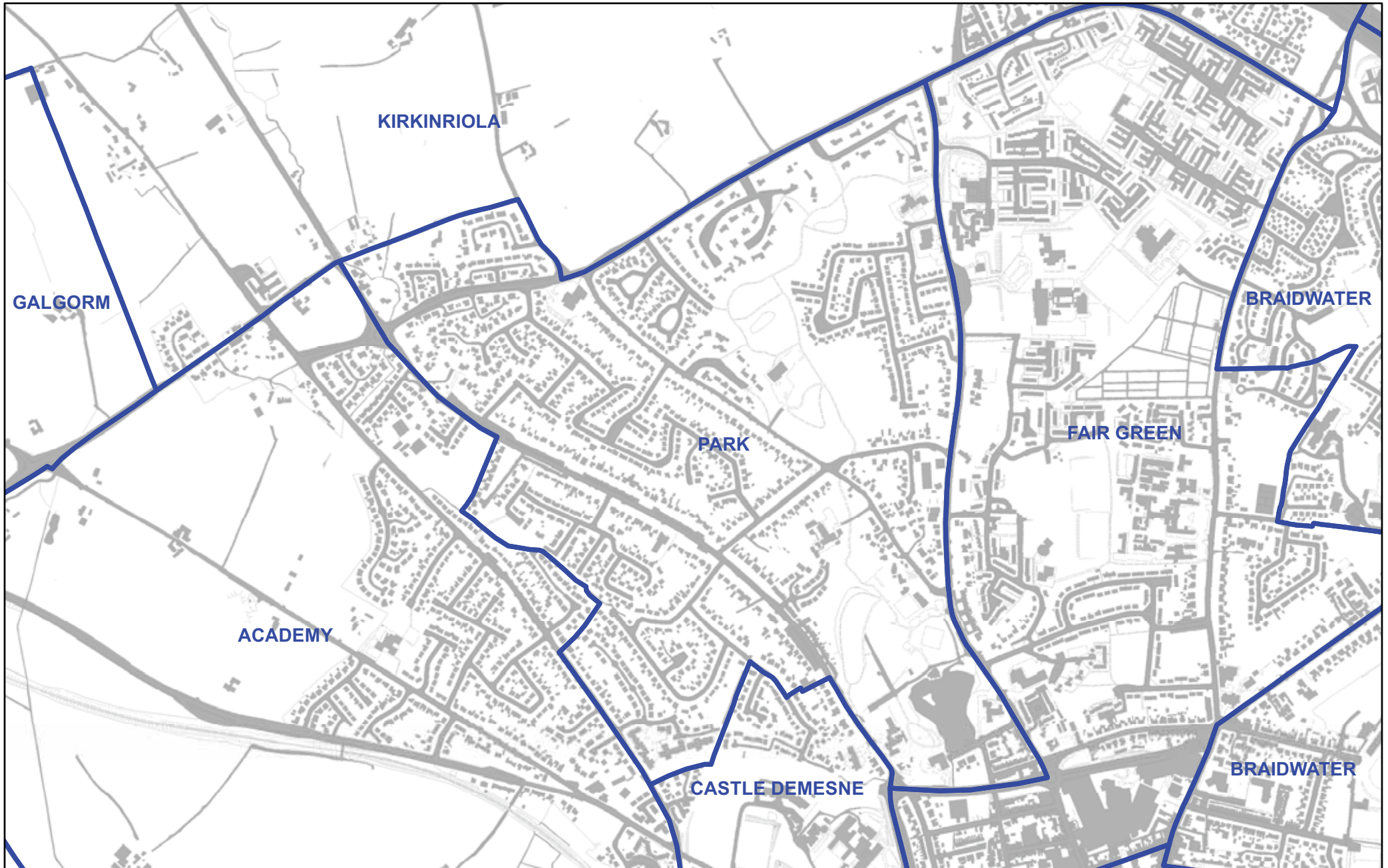


Produce by LAND & PROPERTY SERVICES
 Colby House, Stranmillis Court, MALONE LOWER, Belfast, BT9 5BJ.
 Website: www.lpsni.gov.uk

Except as otherwise permitted under the Copyright, Design and
 Patents Act, 1988, this publication may only be reproduced, stored
 or transmitted in any form or by any means with the prior permission
 of Land & Property Services. Anyone wishing to reproduce Land &
 Property Services material, or use it as a basis for further
 publication, must obtain a license from our copyright branch.
 Ordnance Survey for Northern Ireland's Land & Property Services
 and their logos are the property of the Department of Finance and
 Personnel.

© Crown Copyright and Database Right 2012
 Permit No. 12087

MID AND EAST ANTRIM - PARK



- Ward Boundaries
- Local Government Boundary
- Scale 1:7,500

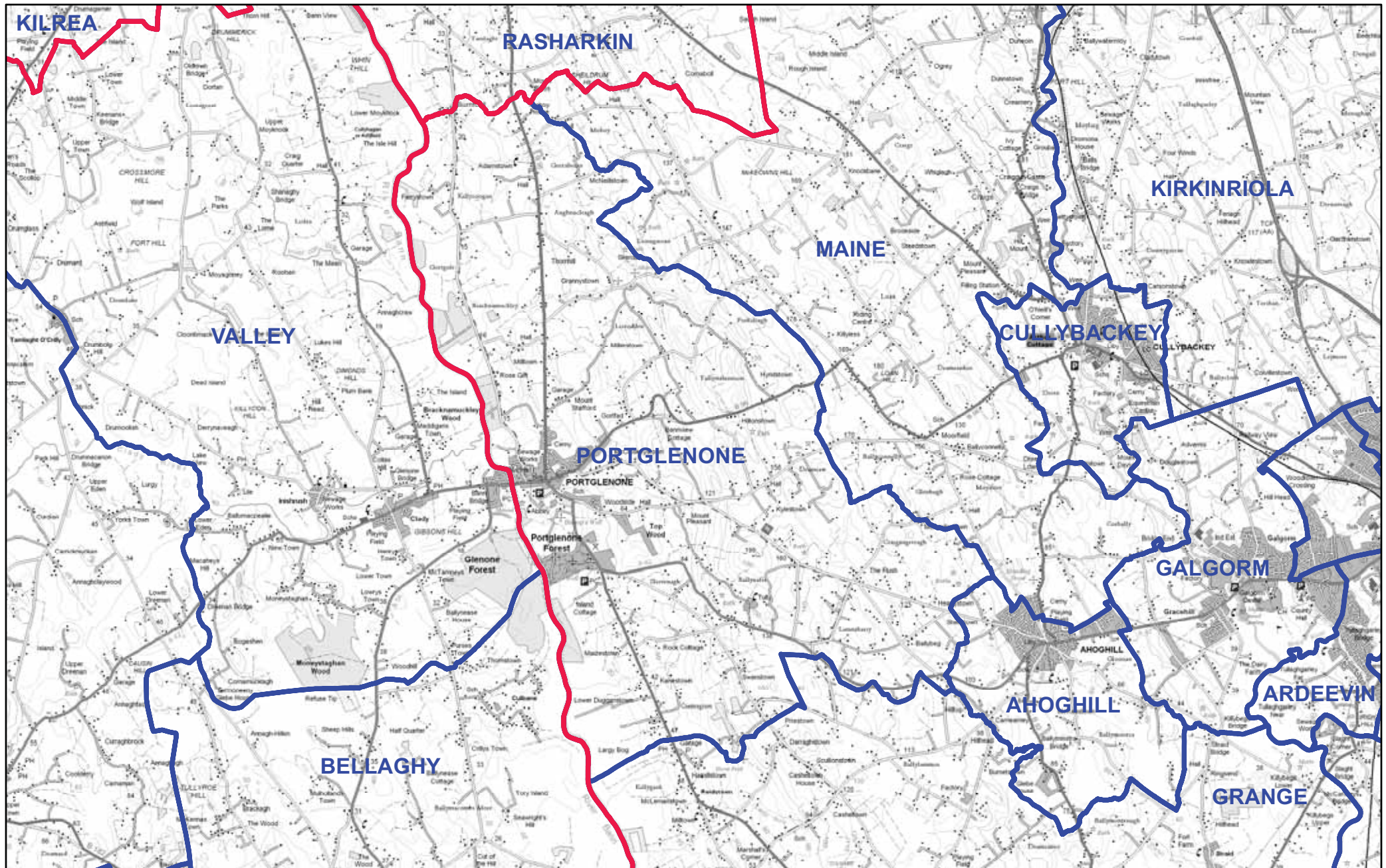




Produce by LAND & PROPERTY SERVICES
Colby House, Stranmillis Court, MALONE LOWER, Belfast, BT9 5BJ.
Website: www.lpsni.gov.uk

Except as otherwise permitted under the Copyright, Design and Patents Act, 1988, this publication may only be reproduced, stored or transmitted in any form or by any means with the prior permission of Land & Property Services. Anyone wishing to reproduce Land & Property Services material, or use it as a basis for further publication, must obtain a licence from our copyright branch. Ordnance Survey for Northern Ireland's Land & Property Services and their logos are the property of the Department of Finance and Personnel.

© Crown Copyright and Database Right 2012
Permit No. 12087

MID AND EAST ANTRIM - PORTGLENONE



 Ward Boundaries
 Local Government Boundary
 Scale 1:50,000

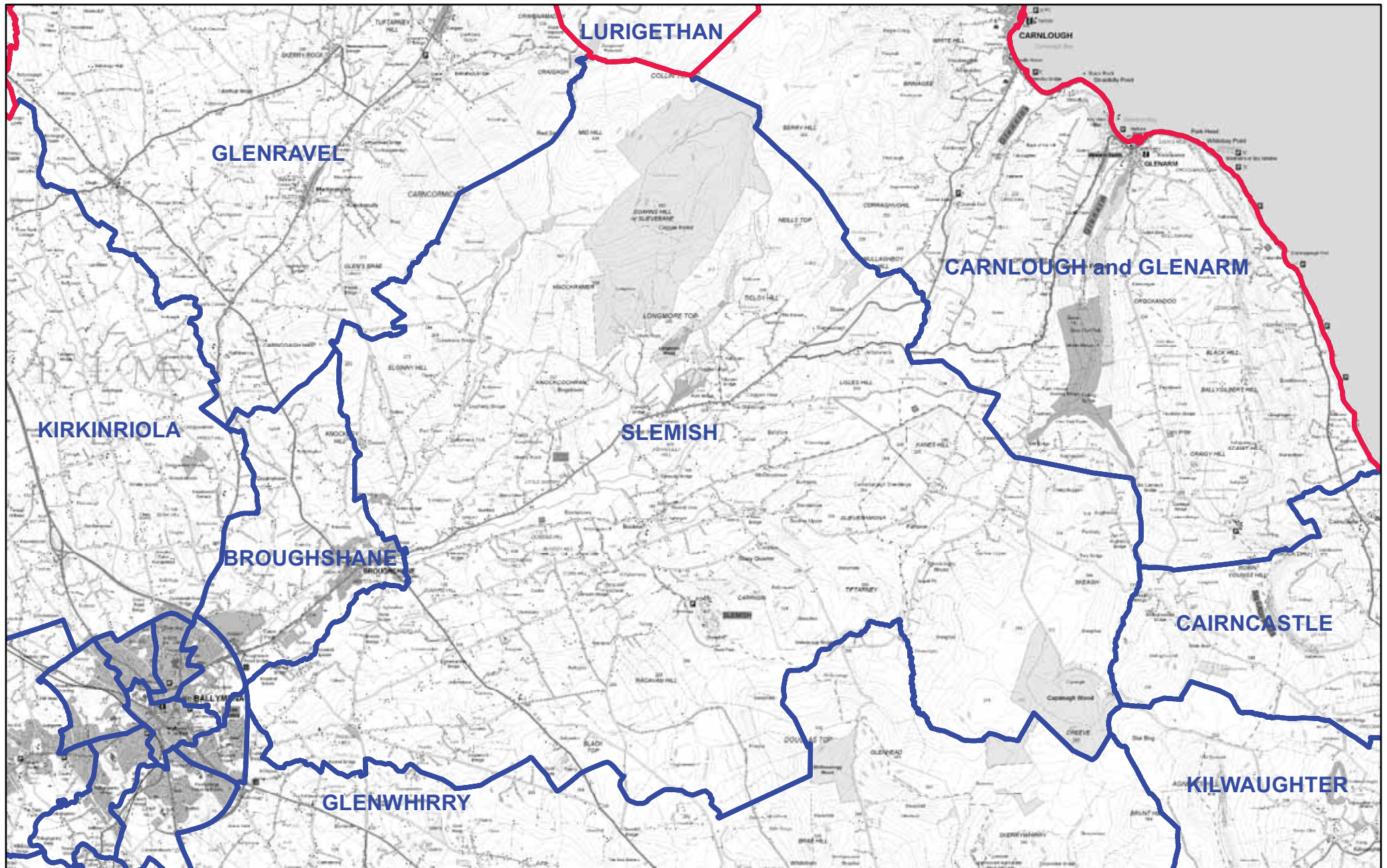




Produce by LAND & PROPERTY SERVICES
 Colby House, Stramills Court, MALONE LOWER, Belfast, BT9 5BJ.
 Website: www.lpsni.gov.uk

Except as otherwise permitted under the Copyright, Design and
 Patents Act, 1988, this publication may only be reproduced, stored
 or transmitted in any form or by any means with the prior permission
 of Land & Property Services. Anyone wishing to reproduce Land &
 Property Services material, or use it as a basis for further
 publication, must obtain a license from our copyright branch.
 Ordnance Survey for Northern Ireland's Land & Property Services
 and their logos are the property of the Department of Finance and
 Personnel.

© Crown Copyright and Database Right 2012
 Permit No. 12087

MID AND EAST ANTRIM - SLEMISH



 Ward Boundaries
 Local Government Boundary
 Scale 1:75,000

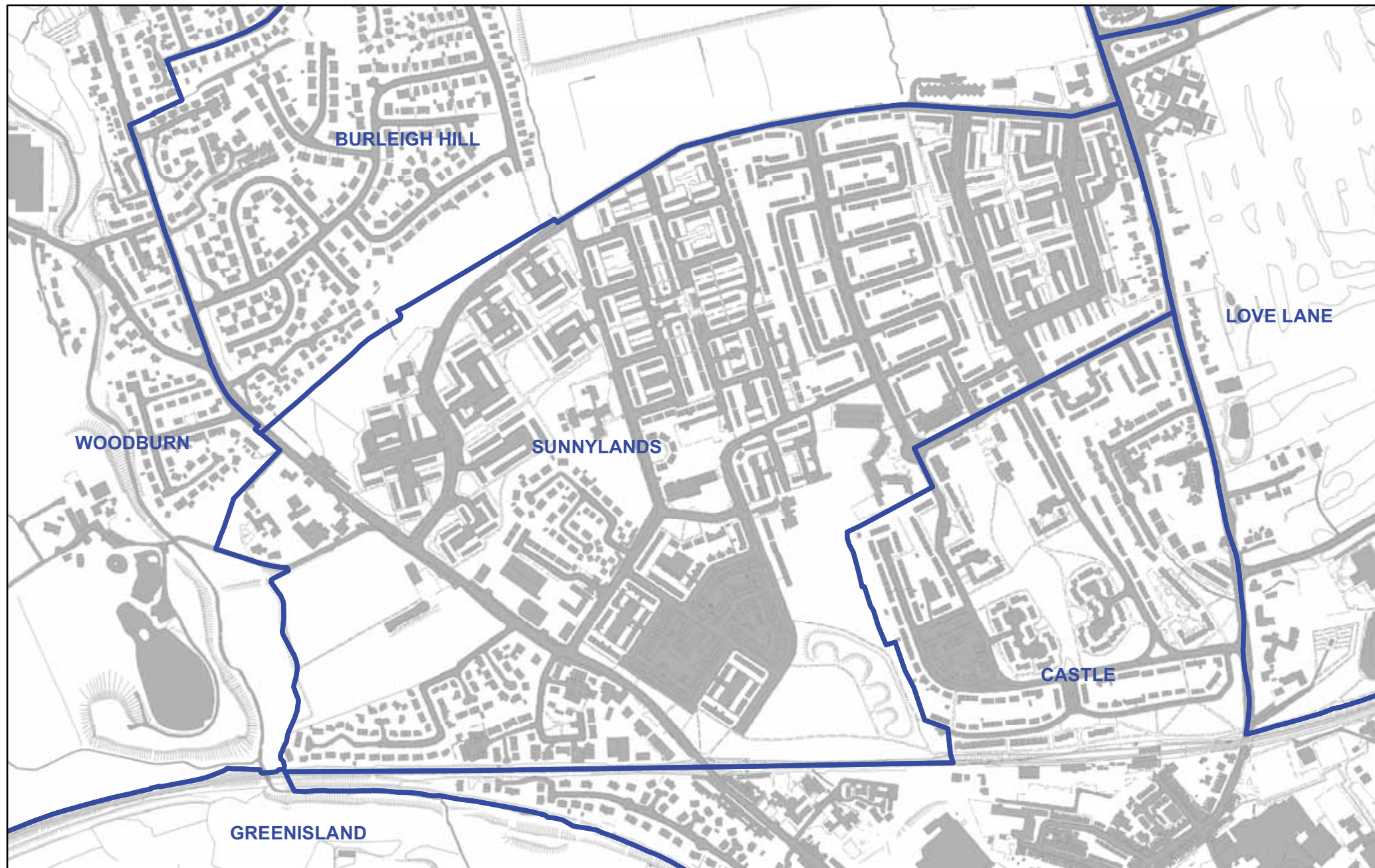


Produce by LAND & PROPERTY SERVICES
 Colby House, Stranmillis Court, MALONE LOWER, Belfast, BT9 5BJ.
 Website: www.lpsni.gov.uk

Except as otherwise permitted under the Copyright, Design and Patents Act, 1988, this publication may only be reproduced, stored or transmitted in any form or by any means with the prior permission of Land & Property Services. Anyone wishing to reproduce Land & Property Services material, or use it as a basis for further publication, must obtain a licence from our copyright branch. Ordnance Survey for Northern Ireland's Land & Property Services and their logos are the property of the Department of Finance and Personnel.

© Crown Copyright and Database Right 2012
 Permit No. 12087

MID AND EAST ANTRIM - SUNNYLANDS



- Ward Boundaries
 - Local Government Boundary
- Scale 1:5,000

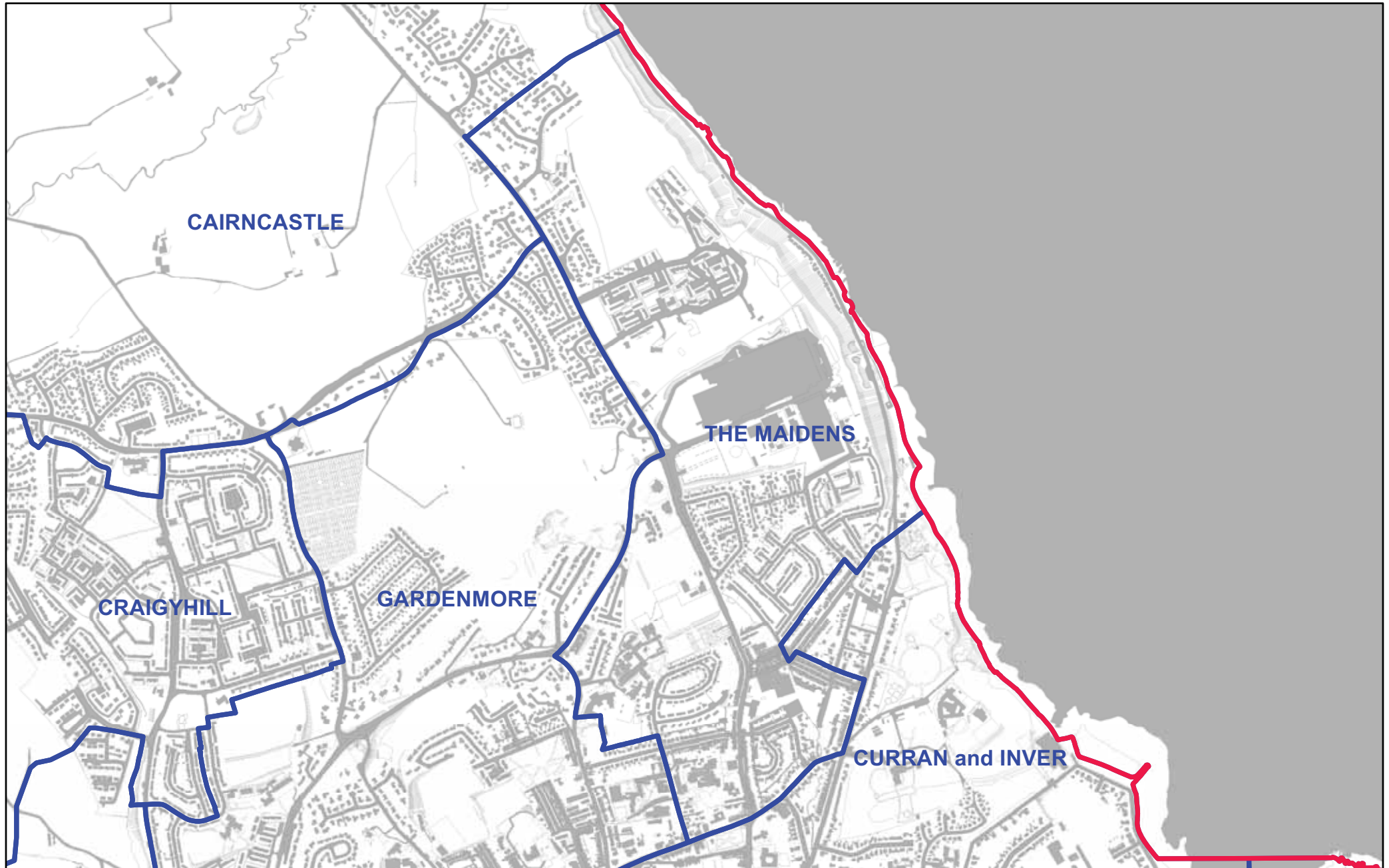


Produce by LAND & PROPERTY SERVICES
Colby House, Stranmillis Court, MALONE LOWER, Belfast, BT9 5BJ.
Website: www.lpsni.gov.uk

Except as otherwise permitted under the Copyright, Design and Patents Act, 1988, this publication may only be reproduced, stored or transmitted in any form or by any means with the prior permission of Land & Property Services. Anyone wishing to reproduce Land & Property Services material, or use it as a basis for further publication, must obtain a license from our copyright branch. Ordnance Survey for Northern Ireland's Land & Property Services and their logos are the property of the Department of Finance and Personnel.

© Crown Copyright and Database Right 2012
Permit No. 12087

MID AND EAST ANTRIM - THE MAIDENS



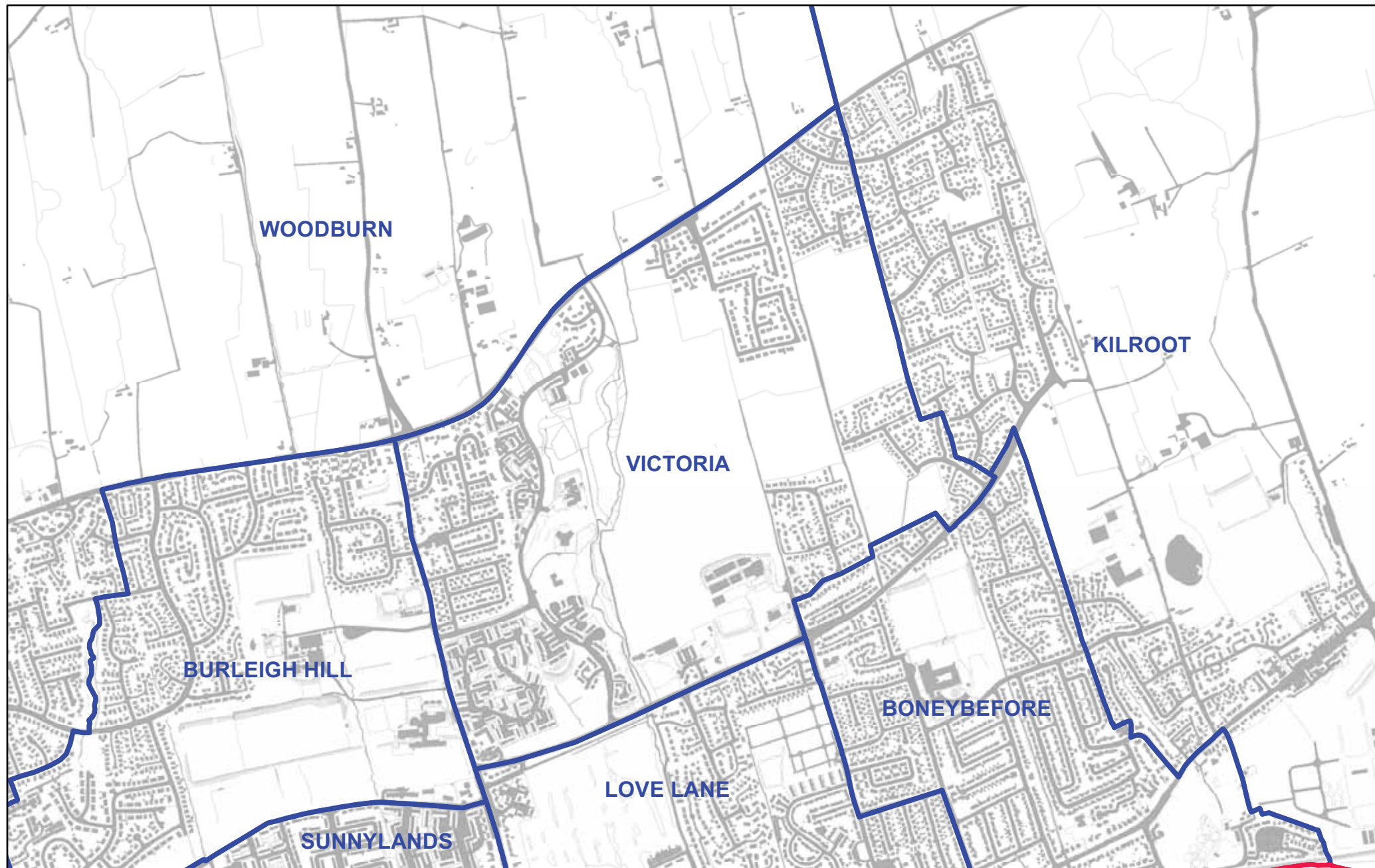
— Ward Boundaries
— Local Government Boundary
Scale 1:10,000



Produce by LAND & PROPERTY SERVICES
Colby House, Stranmillis Court, MALONE LOWER, Belfast, BT9 5BJ.
Website: www.lpsni.gov.uk

Except as otherwise permitted under the Copyright, Design and Patents Act, 1988, this publication may only be reproduced, stored or transmitted in any form or by any means with the prior permission of Land & Property Services. Anyone wishing to reproduce Land & Property Services material, or use it as a basis for further publication, must obtain a licence from our copyright branch. Ordnance Survey for Northern Ireland's Land & Property Services and their logos are the property of the Department of Finance and Personnel.
© Crown Copyright and Database Right 2012
Permit No. 12087

MID AND EAST ANTRIM - VICTORIA



- Ward Boundaries
- Local Government Boundary
- Scale 1:10,000

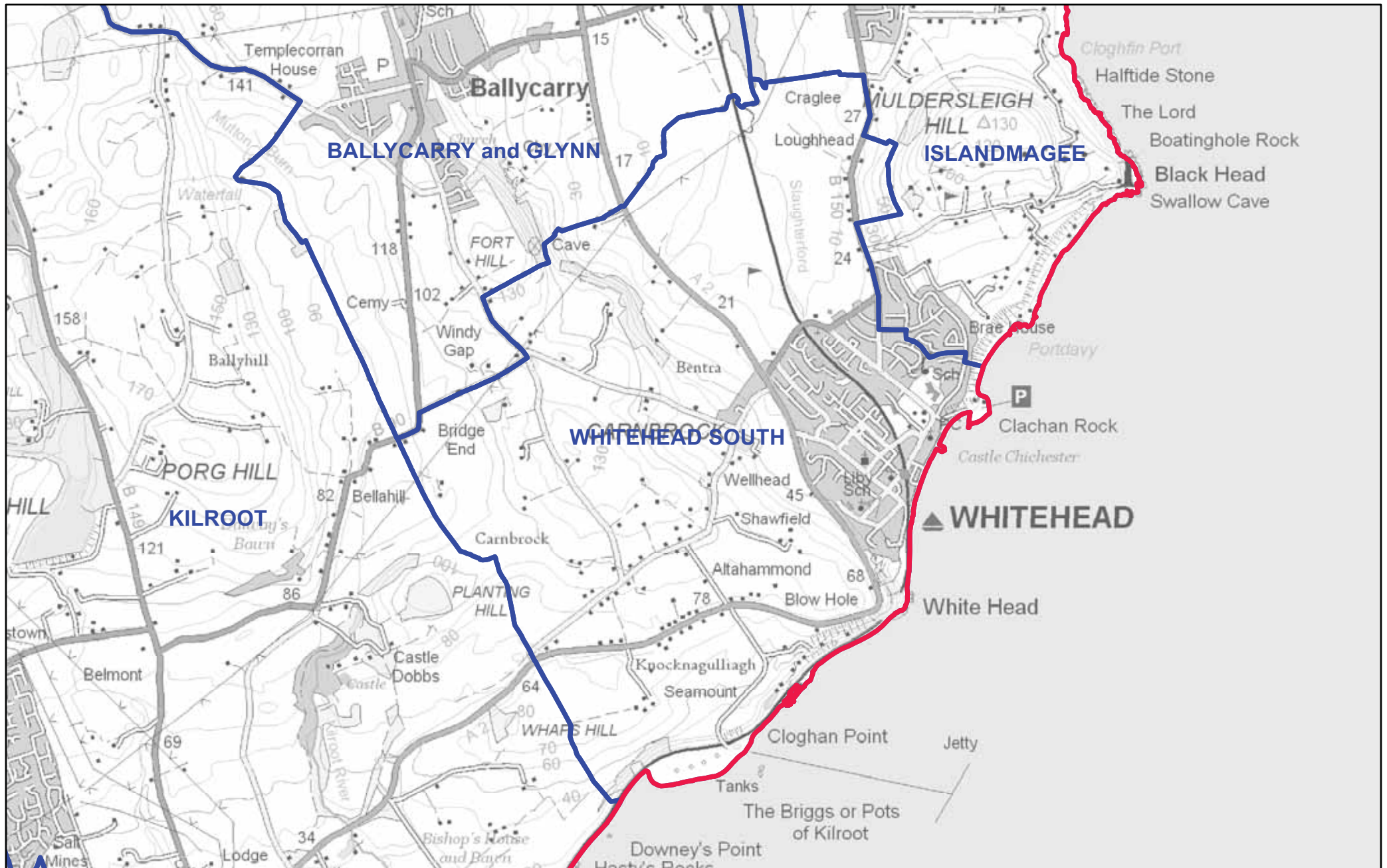




Produce by LAND & PROPERTY SERVICES
Colby House, Stranmillis Court, MALONE LOWER, Belfast, BT9 5BJ.
Website: www.lpsni.gov.uk

Except as otherwise permitted under the Copyright, Design and Patents Act, 1988, this publication may only be reproduced, stored or transmitted in any form or by any means with the prior permission of Land & Property Services. Anyone wishing to reproduce Land & Property Services material, or use it as a basis for further publication, must obtain a license from our copyright branch. Ordnance Survey for Northern Ireland's Land & Property Services and their logos are the property of the Department of Finance and Personnel.

© Crown Copyright and Database Right 2012
Permit No. 12087

MID AND EAST ANTRIM - WHITEHEAD SOUTH



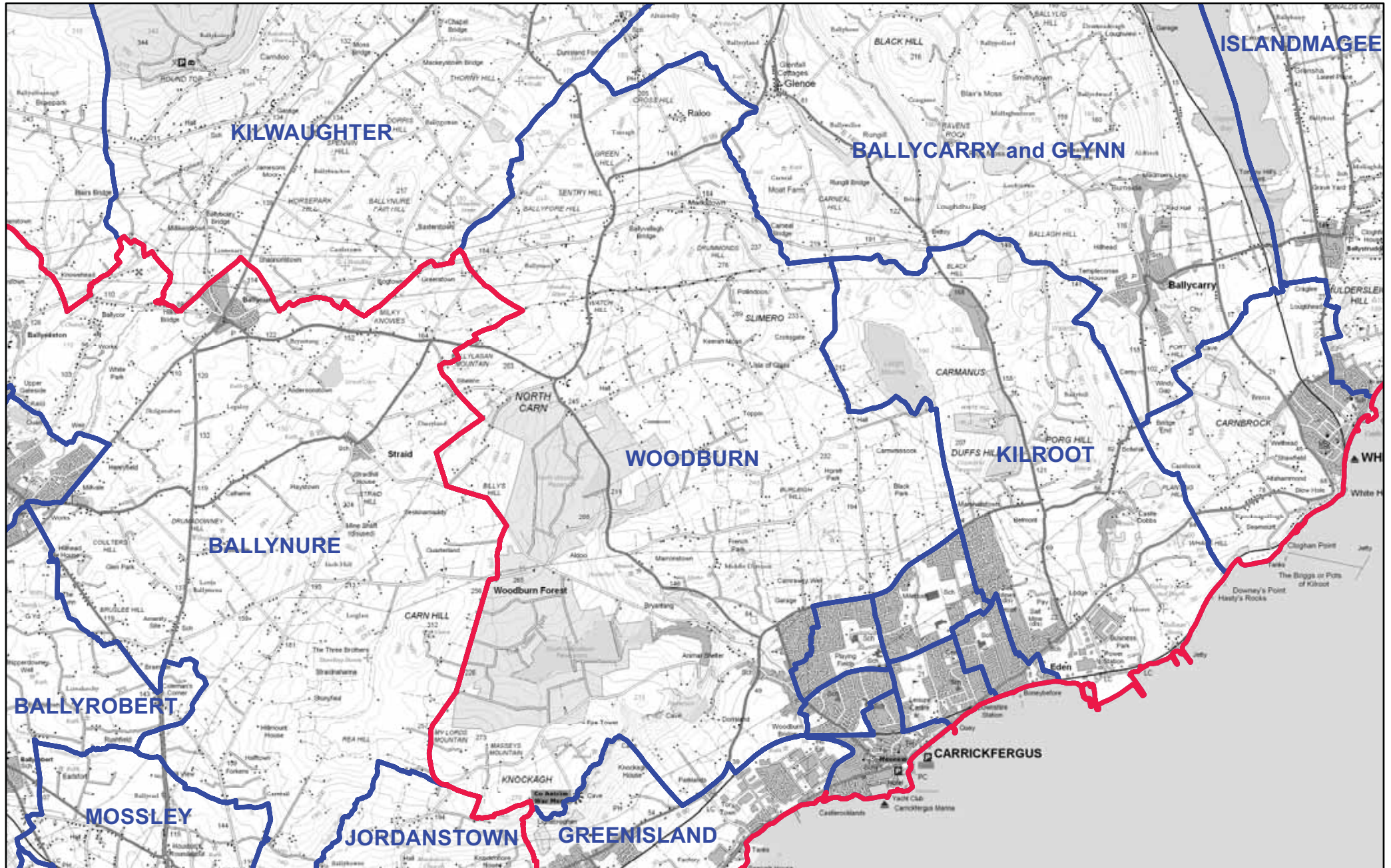
 Ward Boundaries
 Local Government Boundary
 Scale 1:20,000





Produce by LAND & PROPERTY SERVICES
 Colby House, Stranmillis Court, MALONE LOWER, Belfast, BT9 5BJ.
 Website: www.lpsni.gov.uk

Except as otherwise permitted under the Copyright, Design and Patents Act, 1988, this publication may only be reproduced, stored or transmitted in any form or by any means with the prior permission of Land & Property Services. Anyone wishing to reproduce Land & Property Services material, or use it as a basis for further publication, must obtain a license from our copyright branch. Ordnance Survey for Northern Ireland's Land & Property Services and their logos are the property of the Department of Finance and Personnel.
 © Crown Copyright and Database Right 2012
 Permit No. 12087

MID AND EAST ANTRIM - WOODBURN



 Ward Boundaries
 Local Government Boundary
 Scale 1:50,000



Produce by LAND & PROPERTY SERVICES
 Colby House, Stranmillis Court, MALONE LOWER, Belfast, BT9 5BJ.
 Website: www.lpsni.gov.uk

Except as otherwise permitted under the Copyright, Design and
 Patents Act, 1988, this publication may only be reproduced, stored
 or transmitted in any form or by any means with the prior permission
 of Land & Property Services. Anyone wishing to reproduce Land &
 Property Services material, or use it as a basis for further
 publication, must obtain a licence from our copyright branch.
 Ordnance Survey for Northern Ireland's Land & Property Services
 and their logos are the property of the Department of Finance and
 Personnel.
 © Crown Copyright and Database Right 2012
 Permit No. 12087