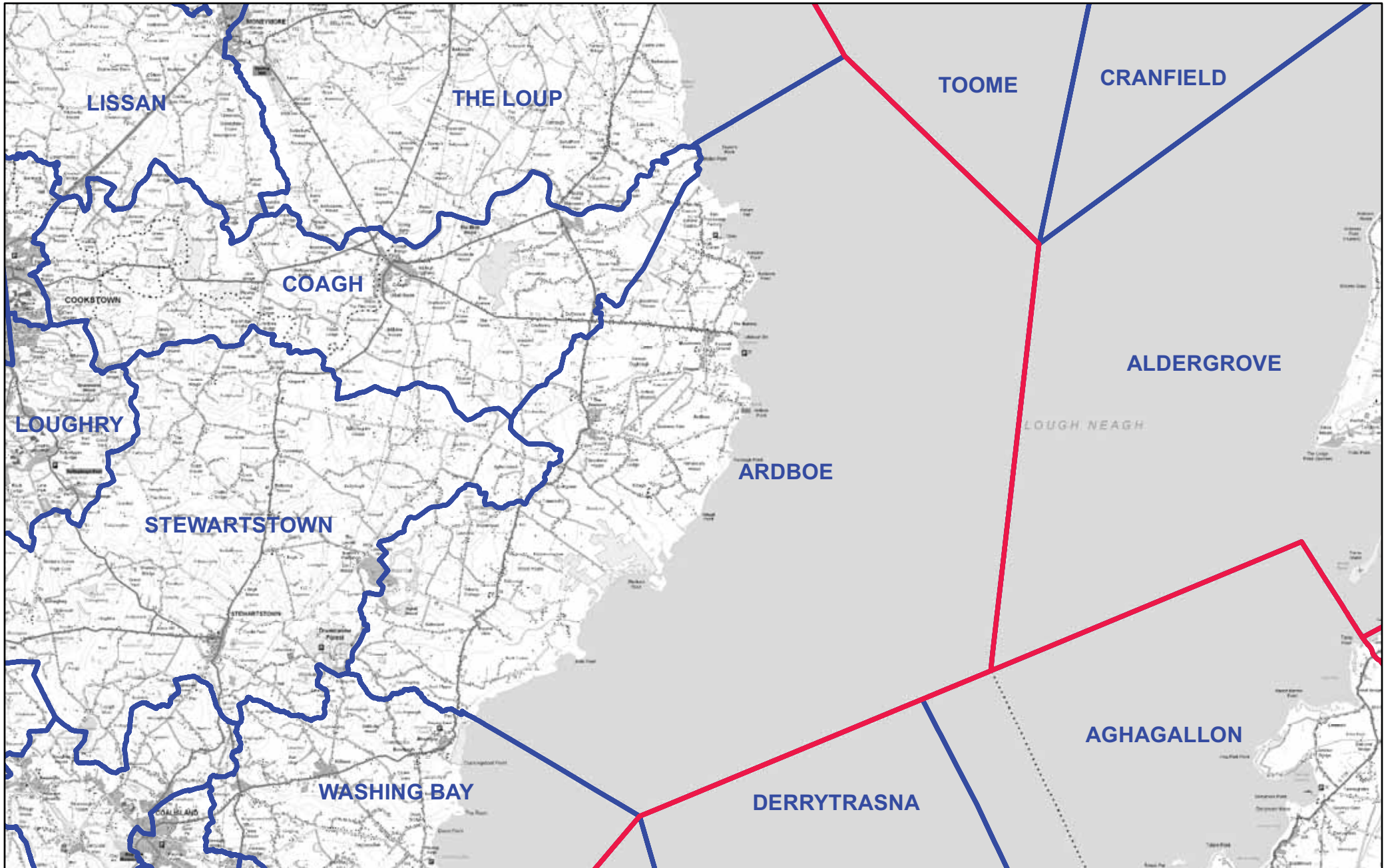


MID ULSTER - ARDBOE



— Ward Boundaries
— Local Government Boundary
 Scale 1:75,000

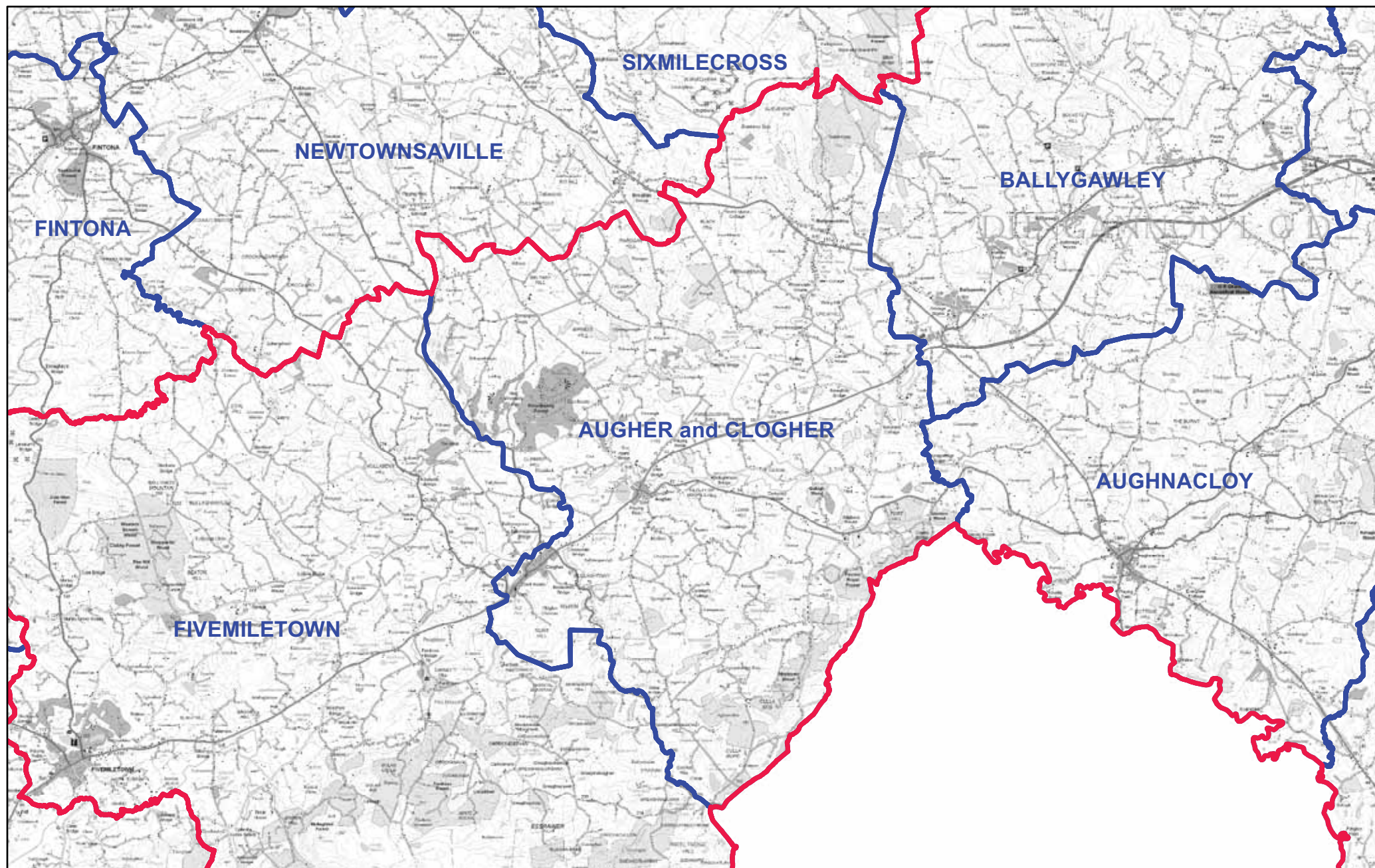




Produce by LAND & PROPERTY SERVICES
 Colby House, Stranmillis Court, MALONE LOWER, Belfast, BT9 5BJ.
 Website: www.lpsni.gov.uk

Except as otherwise permitted under the Copyright, Design and Patents Act, 1988, this publication may only be reproduced, stored or transmitted in any form or by any means with the prior permission of Land & Property Services. Anyone wishing to reproduce Land & Property Services material, or use it as a basis for further publication, must obtain a licence from our copyright branch. Ordnance Survey for Northern Ireland's Land & Property Services and their logos are the property of the Department of Finance and Personnel.

© Crown Copyright and Database Right 2012
 Permit No. 12087

MID ULSTER - AUGHER and CLOGHER



 Ward Boundaries
 Local Government Boundary
 Scale 1:75,000

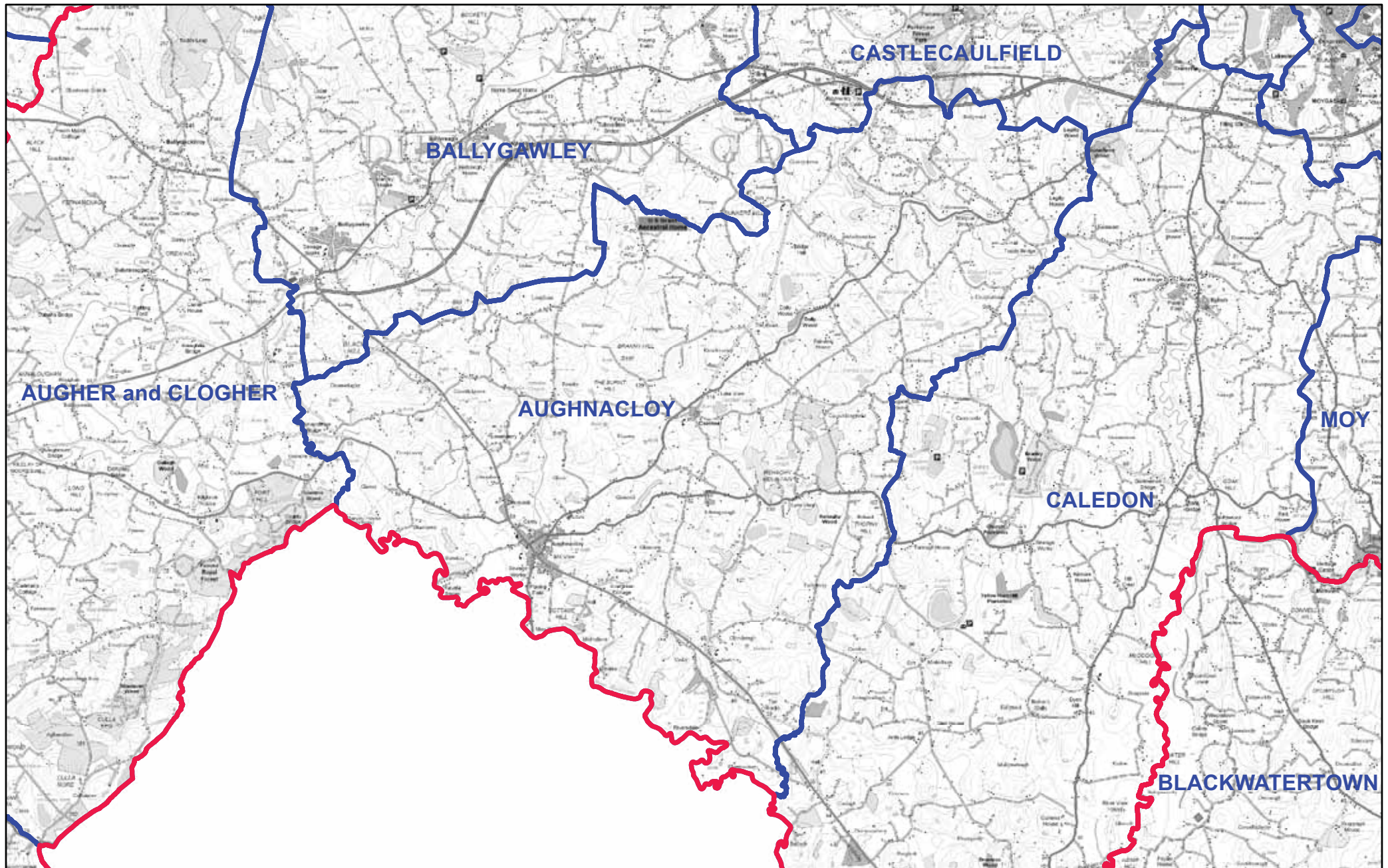


Produce by LAND & PROPERTY SERVICES
 Colby House, Stranmillis Court, MALONE LOWER, Belfast, BT9 5BJ.
 Website: www.lpsni.gov.uk

Except as otherwise permitted under the Copyright, Design and Patents Act, 1988, this publication may only be reproduced, stored or transmitted in any form or by any means with the prior permission of Land & Property Services. Anyone wishing to reproduce Land & Property Services material, or use it as a basis for further publication, must obtain a licence from our copyright branch. Ordnance Survey for Northern Ireland's Land & Property Services and their logos are the property of the Department of Finance and Personnel.

© Crown Copyright and Database Right 2012
 Permit No. 12087

MID ULSTER - AUGHNACLOY



— Ward Boundaries
— Local Government Boundary
 Scale 1:62,500

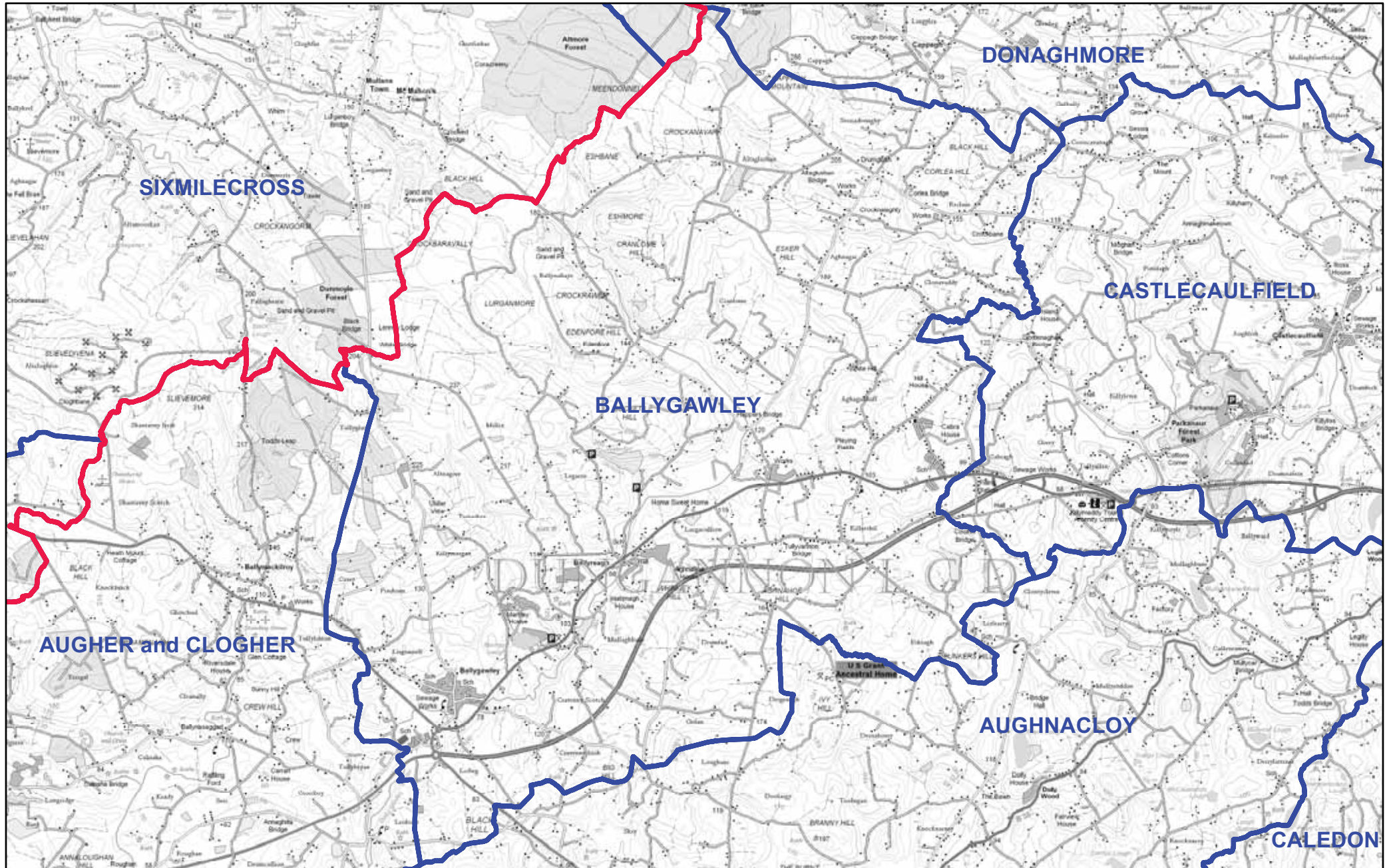


Produce by LAND & PROPERTY SERVICES
 Colby House, Stranmillis Court, MALONE LOWER, Belfast, BT9 5BJ.
 Website: www.lpsni.gov.uk

Except as otherwise permitted under the Copyright, Design and Patents Act, 1988, this publication may only be reproduced, stored or transmitted in any form or by any means with the prior permission of Land & Property Services. Anyone wishing to reproduce Land & Property Services material, or use it as a basis for further publication, must obtain a license from our copyright branch. Ordnance Survey for Northern Ireland's Land & Property Services and their logos are the property of the Department of Finance and Personnel.

© Crown Copyright and Database Right 2012
 Permit No. 12087

MID ULSTER - BALLYGAWLEY



- Ward Boundaries
- Local Government Boundary
- Scale 1:50,000

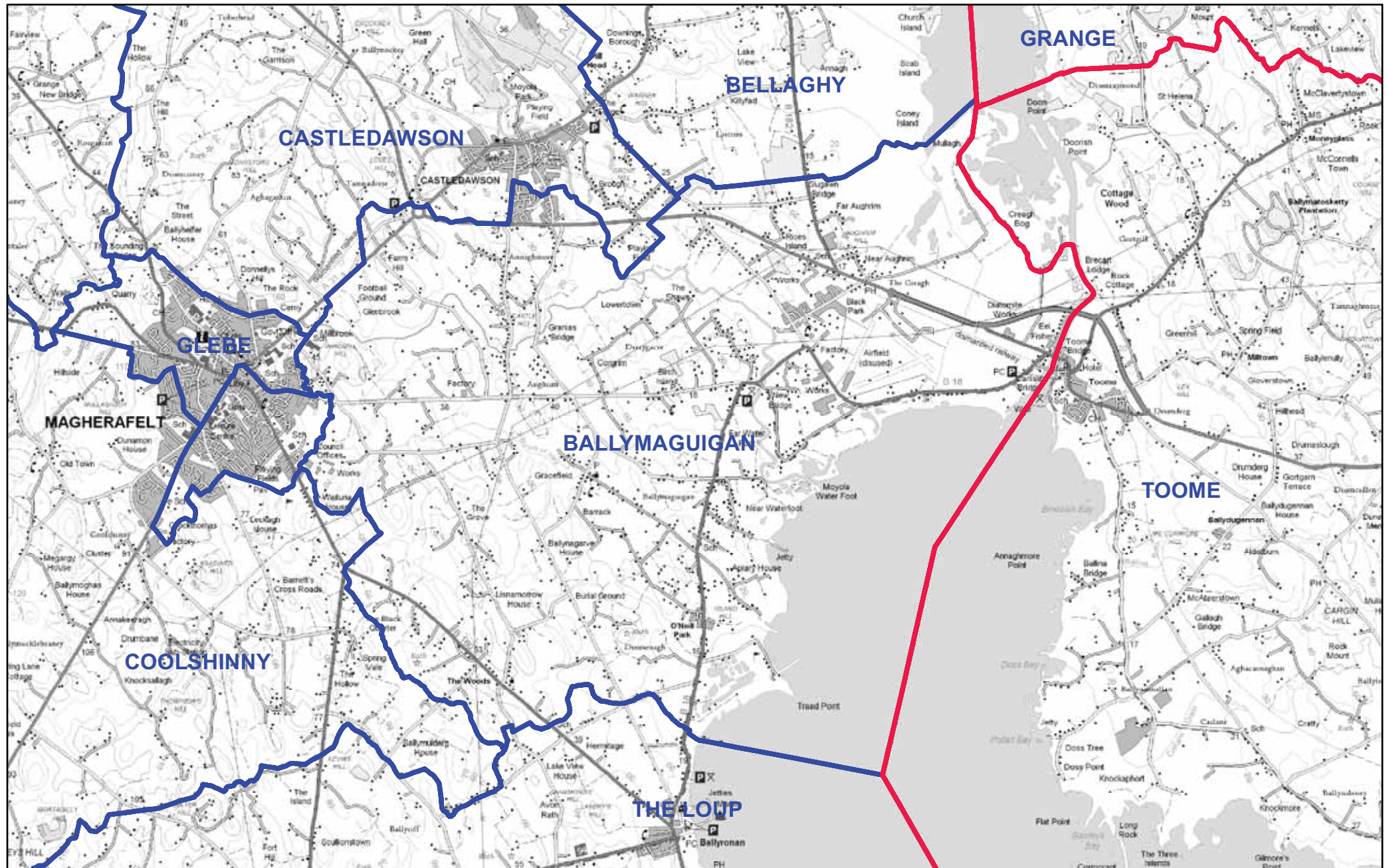




Except as otherwise permitted under the Copyright, Design and Patents Act, 1988, this publication may only be reproduced, stored or transmitted in any form or by any means with the prior permission of Land & Property Services. Anyone wishing to reproduce Land & Property Services material, or use it as a basis for further publication, must obtain a license from our copyright branch. Ordnance Survey for Northern Ireland's Land & Property Services and their logos are the property of the Department of Finance and Personnel.

Produce by LAND & PROPERTY SERVICES
Colby House, Stranmillis Court, MALONE LOWER, Belfast, BT9 5BJ.
Website: www.lpsni.gov.uk

© Crown Copyright and Database Right 2012
Permit No. 12087

MID ULSTER - BALLYMAGUIGAN



 Ward Boundaries
 Local Government Boundary
 Scale 1:40,000

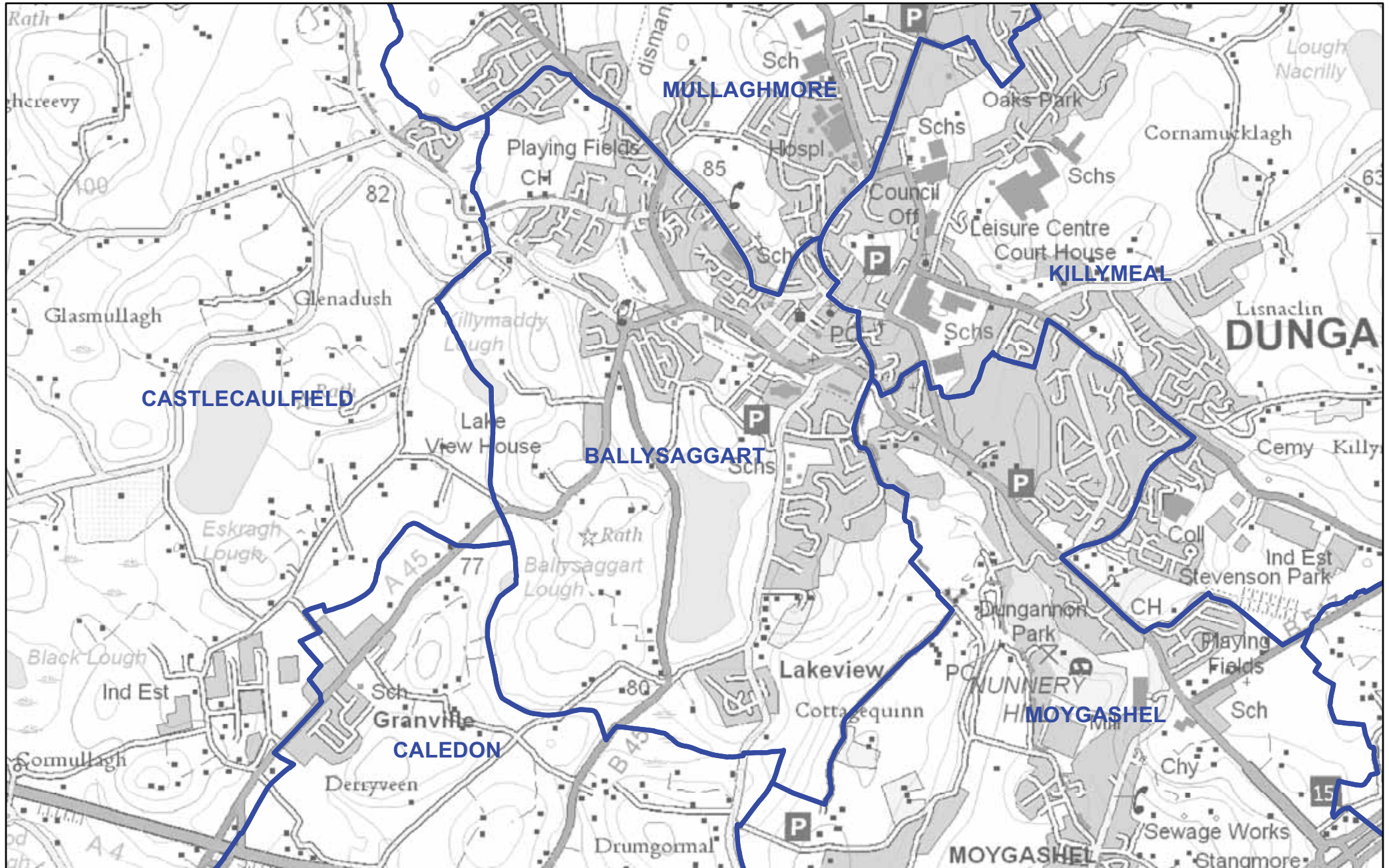




Produce by LAND & PROPERTY SERVICES
 Colby House, Stramills Court, MALONE LOWER, Belfast, BT9 5BJ.
 Website: www.lpsni.gov.uk

Except as otherwise permitted under the Copyright, Design and Patents Act, 1988, this publication may only be reproduced, stored or transmitted in any form or by any means with the prior permission of Land & Property Services. Anyone wishing to reproduce Land & Property Services material, or use it as a basis for further publication, must obtain a license from our copyright branch. Ordnance Survey for Northern Ireland's Land & Property Services and their logos are the property of the Department of Finance and Personnel.

© Crown Copyright and Database Right 2012
 Permit No. 12087

MID ULSTER - BALLYSAGGART



 Ward Boundaries
 Local Government Boundary
 Scale 1:15,000

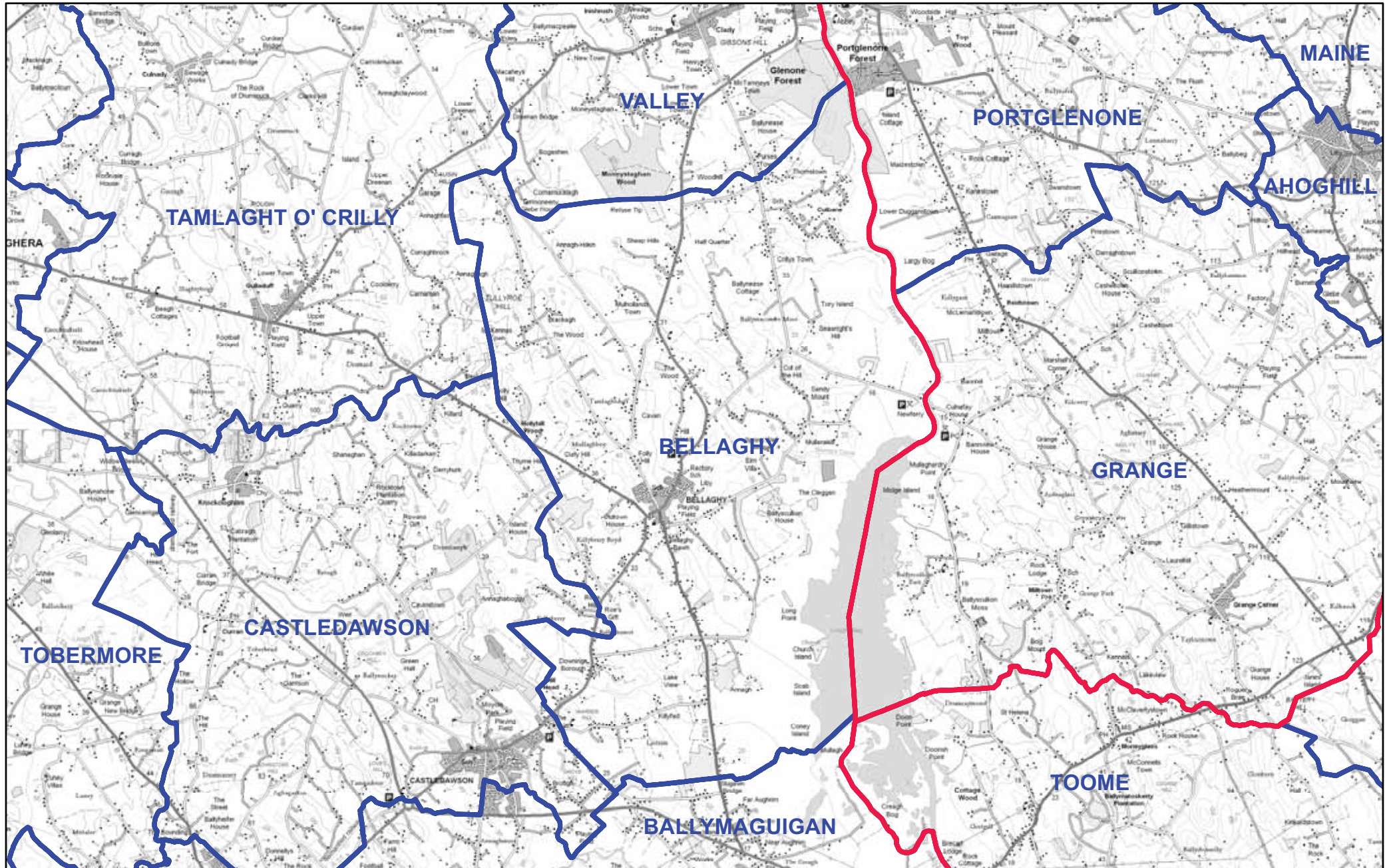


Except as otherwise permitted under the Copyright, Design and Patents Act, 1988, this publication may only be reproduced, stored or transmitted in any form or by any means with the prior permission of Land & Property Services. Anyone wishing to reproduce Land & Property Services material, or use it as a basis for further publication, must obtain a license from our copyright branch. Ordnance Survey for Northern Ireland's Land & Property Services and their logos are the property of the Department of Finance and Personnel.

Produce by LAND & PROPERTY SERVICES
 Colby House, Stranmillis Court, MALONE LOWER, Belfast, BT9 5BJ.
 Website: www.lpsni.gov.uk

© Crown Copyright and Database Right 2012
 Permit No. 12087

MID ULSTER - BELLAGHY



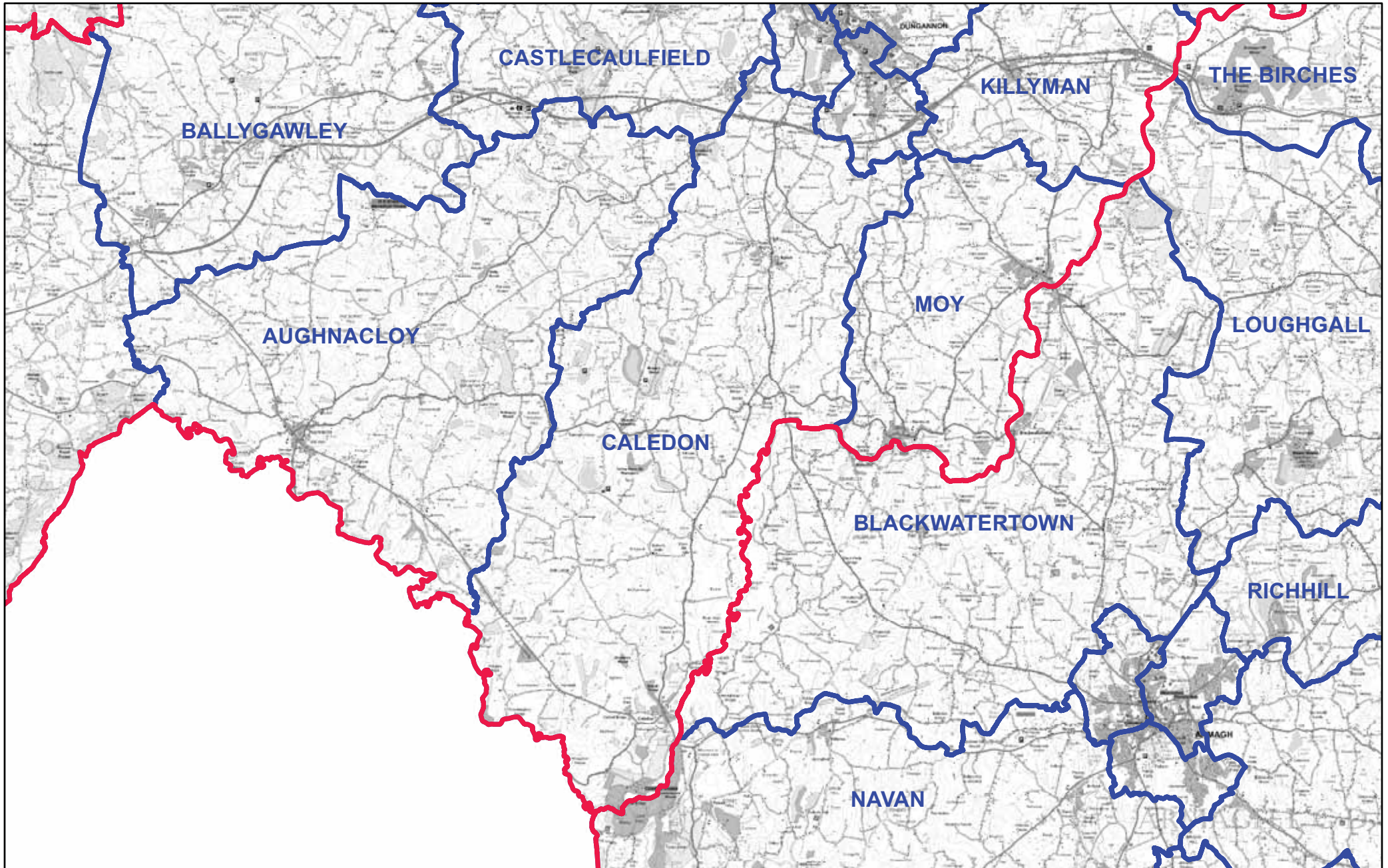
— Ward Boundaries
— Local Government Boundary
 Scale 1:50,000





Produce by LAND & PROPERTY SERVICES
 Colby House, Stranmillis Court, MALONE LOWER, Belfast, BT9 5BJ.
 Website: www.lpsni.gov.uk

Except as otherwise permitted under the Copyright, Design and
 Patents Act, 1988, this publication may only be reproduced, stored
 or transmitted in any form or by any means with the prior permission
 of Land & Property Services. Anyone wishing to reproduce Land &
 Property Services material, or use it as a basis for further
 publication, must obtain a license from our copyright branch.
 Ordnance Survey for Northern Ireland's Land & Property Services
 and their logos are the property of the Department of Finance and
 Personnel.
 © Crown Copyright and Database Right 2012
 Permit No. 12087

MID ULSTER - CALEDON



 Ward Boundaries
 Local Government Boundary
 Scale 1:87,500

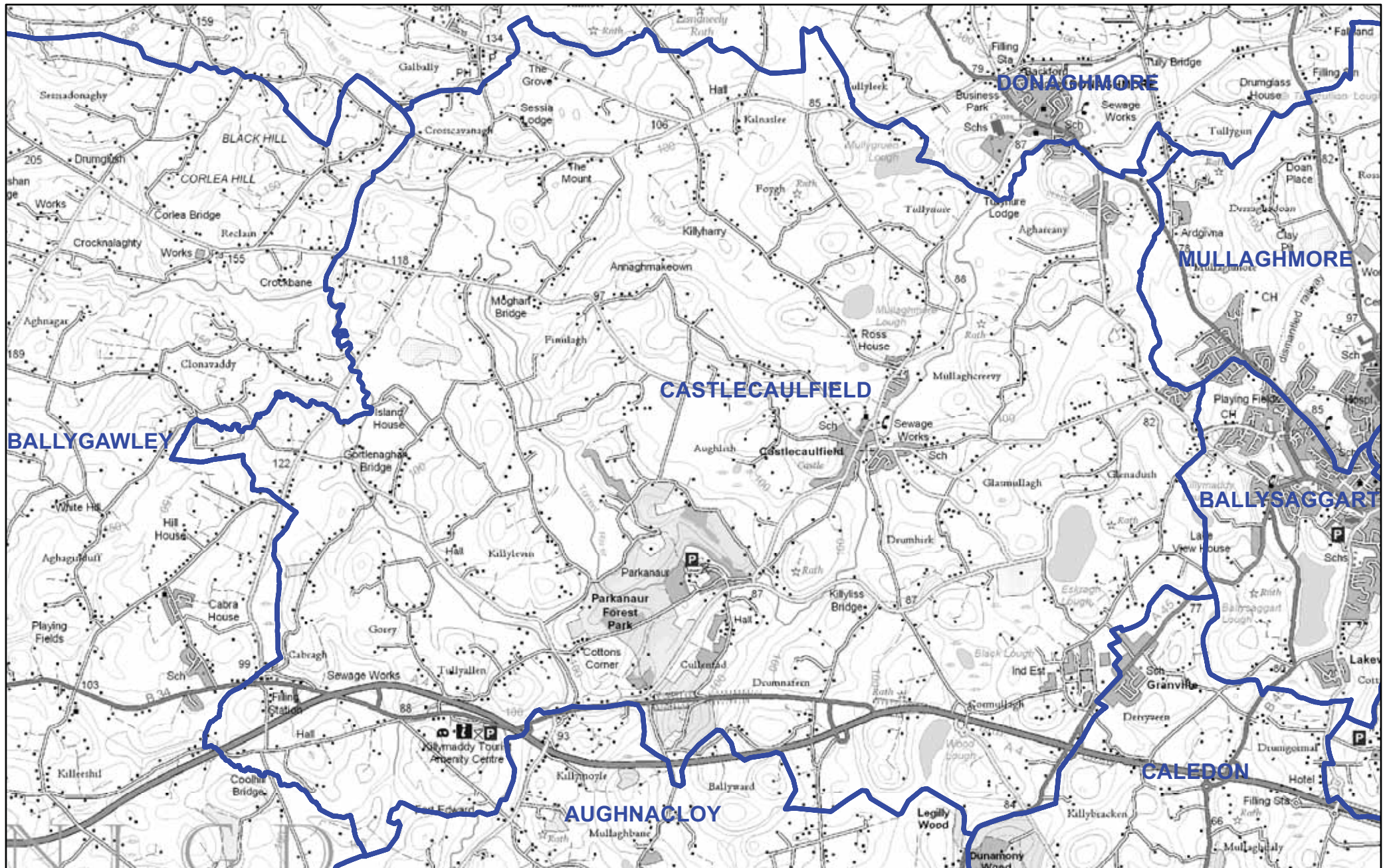




Produce by LAND & PROPERTY SERVICES
 Colby House, Stranmillis Court, MALONE LOWER, Belfast, BT9 5BJ.
 Website: www.lpsni.gov.uk

Except as otherwise permitted under the Copyright, Design and
 Patents Act, 1988, this publication may only be reproduced, stored
 or transmitted in any form or by any means with the prior permission
 of Land & Property Services. Anyone wishing to reproduce Land &
 Property Services material, or use it as a basis for further
 publication, must obtain a licence from our copyright branch.
 Ordnance Survey for Northern Ireland's Land & Property Services
 and their logos are the property of the Department of Finance and
 Personnel.

© Crown Copyright and Database Right 2012
 Permit No. 12087

MID ULSTER - CASTLECAULFIELD



 Ward Boundaries
 Local Government Boundary
 Scale 1:30,000

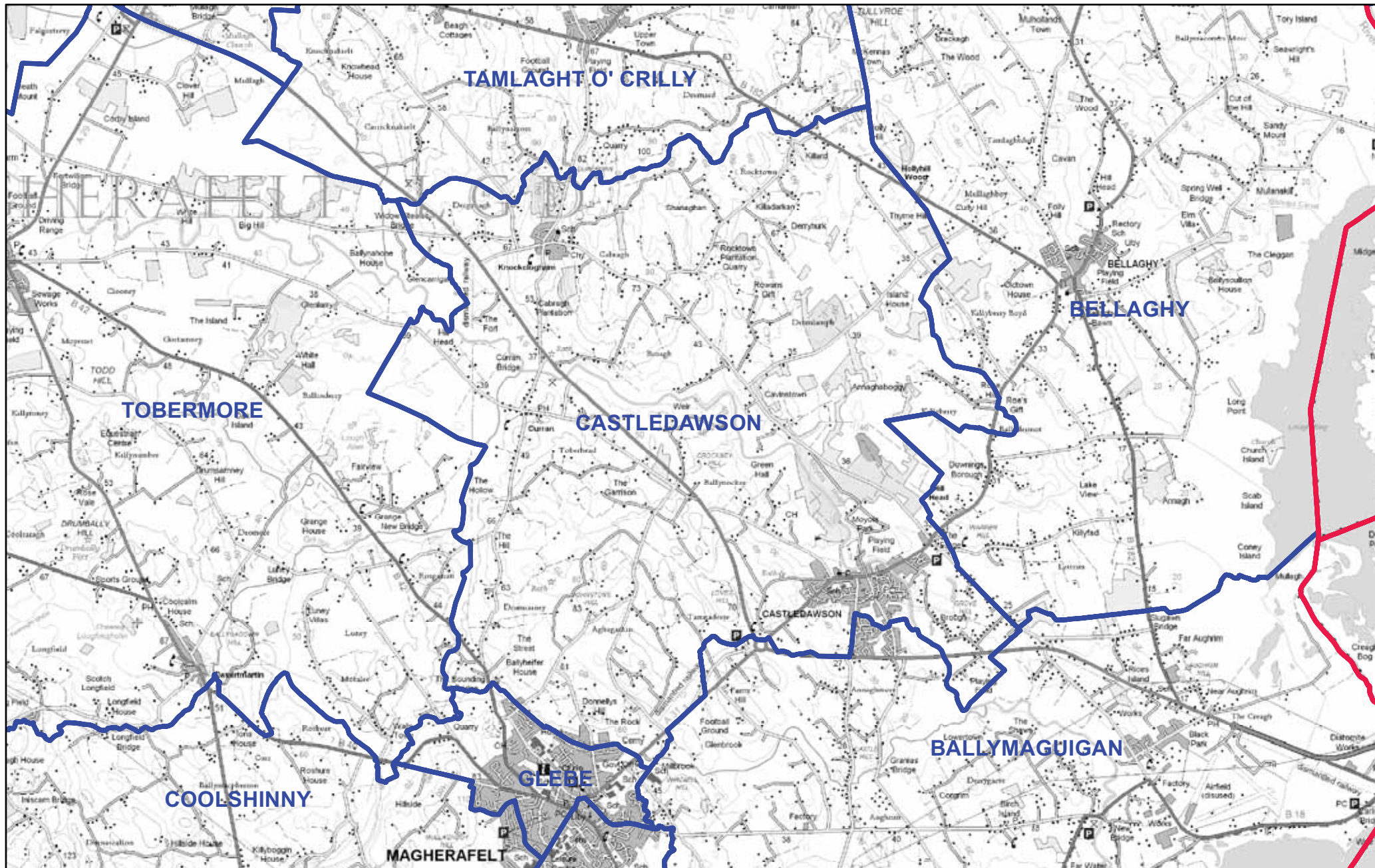




Except as otherwise permitted under the Copyright, Design and Patents Act, 1988, this publication may only be reproduced, stored or transmitted in any form or by any means with the prior permission of Land & Property Services. Anyone wishing to reproduce Land & Property Services material, or use it as a basis for further publication, must obtain a license from our copyright branch. Ordnance Survey for Northern Ireland's Land & Property Services and their logos are the property of the Department of Finance and Personnel.

Produce by LAND & PROPERTY SERVICES
 Colby House, Stranmillis Court, MALONE LOWER, Belfast, BT9 5BJ.
 Website: www.lpsni.gov.uk

© Crown Copyright and Database Right 2012
 Permit No. 12087

MID ULSTER - CASTLEDAWSON



 Ward Boundaries
 Local Government Boundary
 Scale 1:40,000

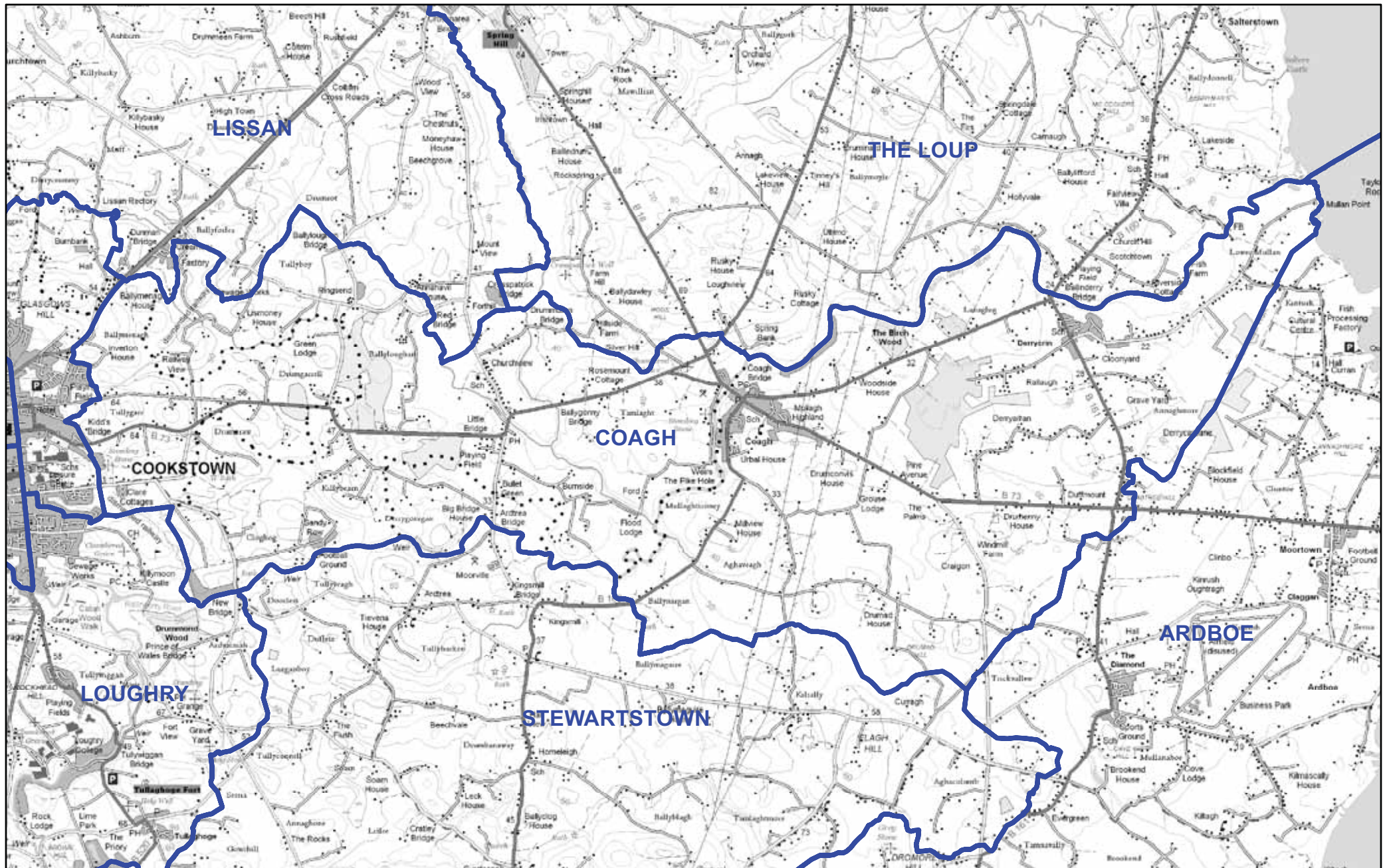


Except as otherwise permitted under the Copyright, Design and Patents Act, 1988, this publication may only be reproduced, stored or transmitted in any form or by any means with the prior permission of Land & Property Services. Anyone wishing to reproduce Land & Property Services material, or use it as a basis for further publication, must obtain a license from our copyright branch. Ordnance Survey for Northern Ireland's Land & Property Services and their logos are the property of the Department of Finance and Personnel.

Produce by LAND & PROPERTY SERVICES
 Colby House, Stranmillis Court, MALONE LOWER, Belfast, BT9 5BJ.
 Website: www.lpsni.gov.uk

© Crown Copyright and Database Right 2012
 Permit No. 12087

MID ULSTER - COAGH



— Ward Boundaries
— Local Government Boundary
 Scale 1:40,000

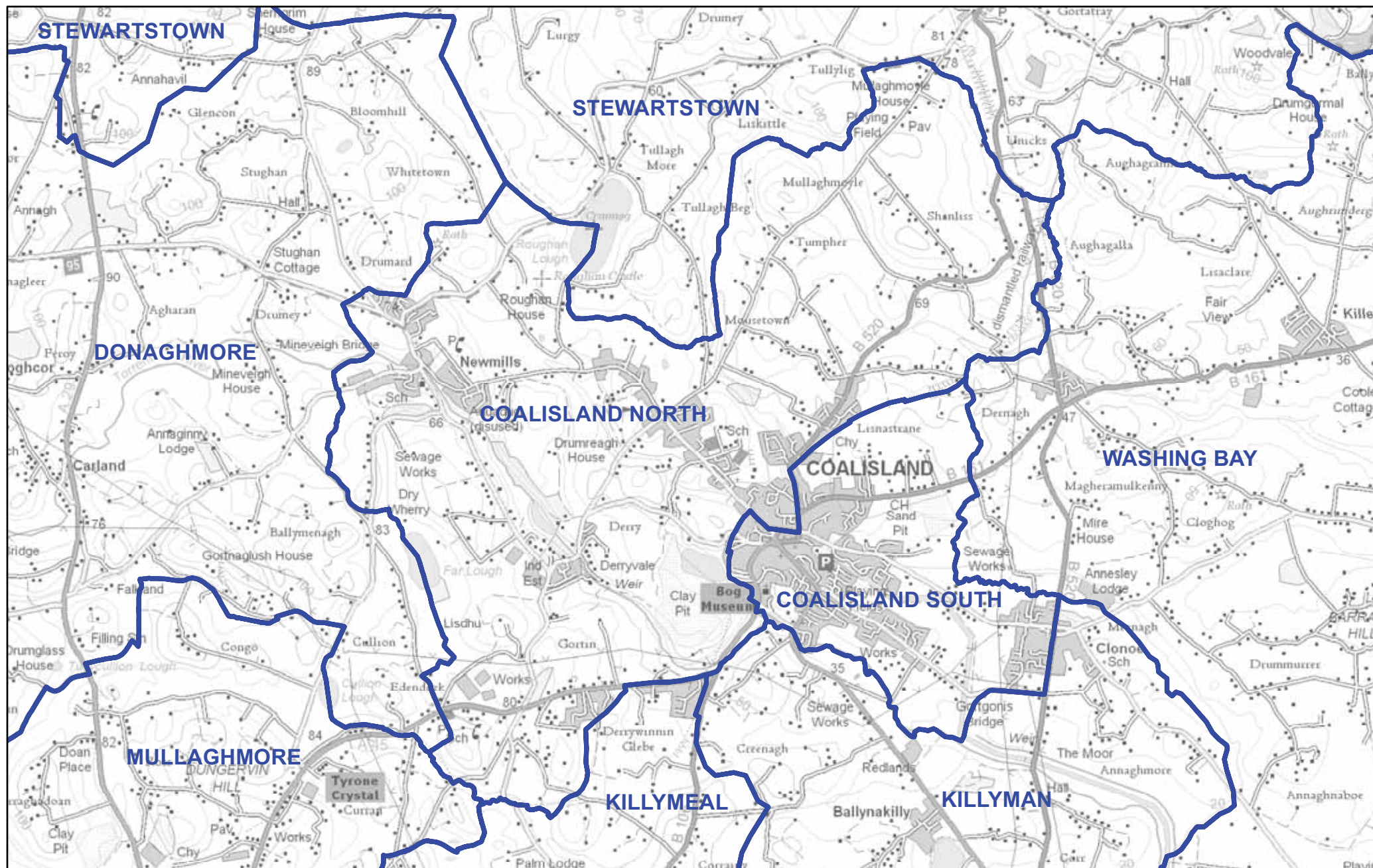


Except as otherwise permitted under the Copyright, Design and Patents Act, 1988, this publication may only be reproduced, stored or transmitted in any form or by any means with the prior permission of Land & Property Services. Anyone wishing to reproduce Land & Property Services material, or use it as a basis for further publication, must obtain a license from our copyright branch. Ordnance Survey for Northern Ireland's Land & Property Services and their logos are the property of the Department of Finance and Personnel.

Produced by LAND & PROPERTY SERVICES
 Colby House, Stramills Court, MALONE LOWER, Belfast, BT9 5BJ.
 Website: www.lpsni.gov.uk

© Crown Copyright and Database Right 2012
 Permit No. 12087

MID ULSTER - COALISLAND NORTH



— Ward Boundaries
— Local Government Boundary
 Scale 1:25,000

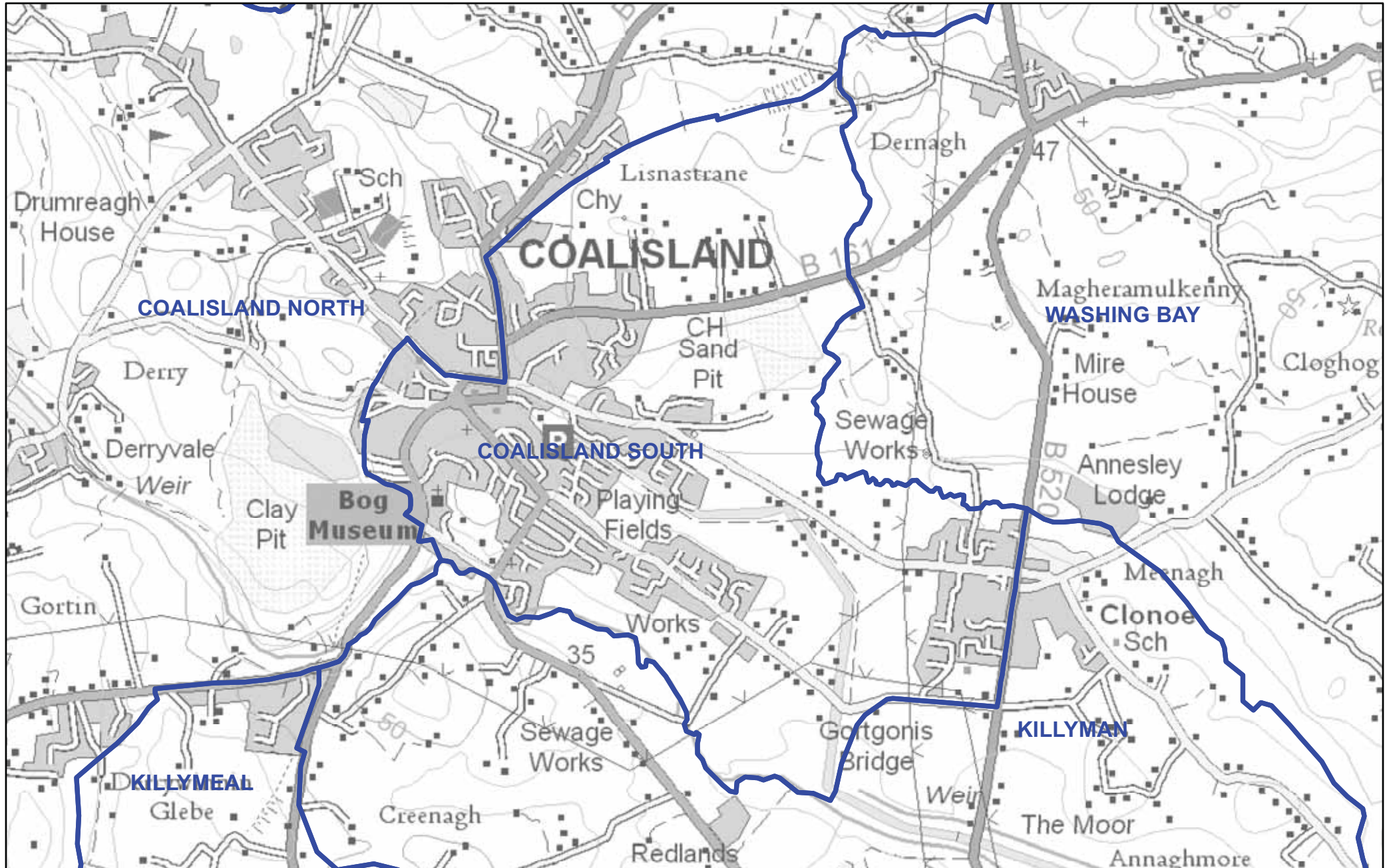




Produce by LAND & PROPERTY SERVICES
 Colby House, Stranmillis Court, MALONE LOWER, Belfast, BT9 5BJ.
 Website: www.lpsni.gov.uk

Except as otherwise permitted under the Copyright, Design and
 Patents Act, 1988, this publication may only be reproduced, stored
 or transmitted in any form or by any means with the prior permission
 of Land & Property Services. Anyone wishing to reproduce Land &
 Property Services material, or use it as a basis for further
 publication, must obtain a license from our copyright branch.
 Ordnance Survey for Northern Ireland's Land & Property Services
 and their logos are the property of the Department of Finance and
 Personnel.

© Crown Copyright and Database Right 2012
 Permit No. 12087

MID ULSTER - COALISLAND SOUTH



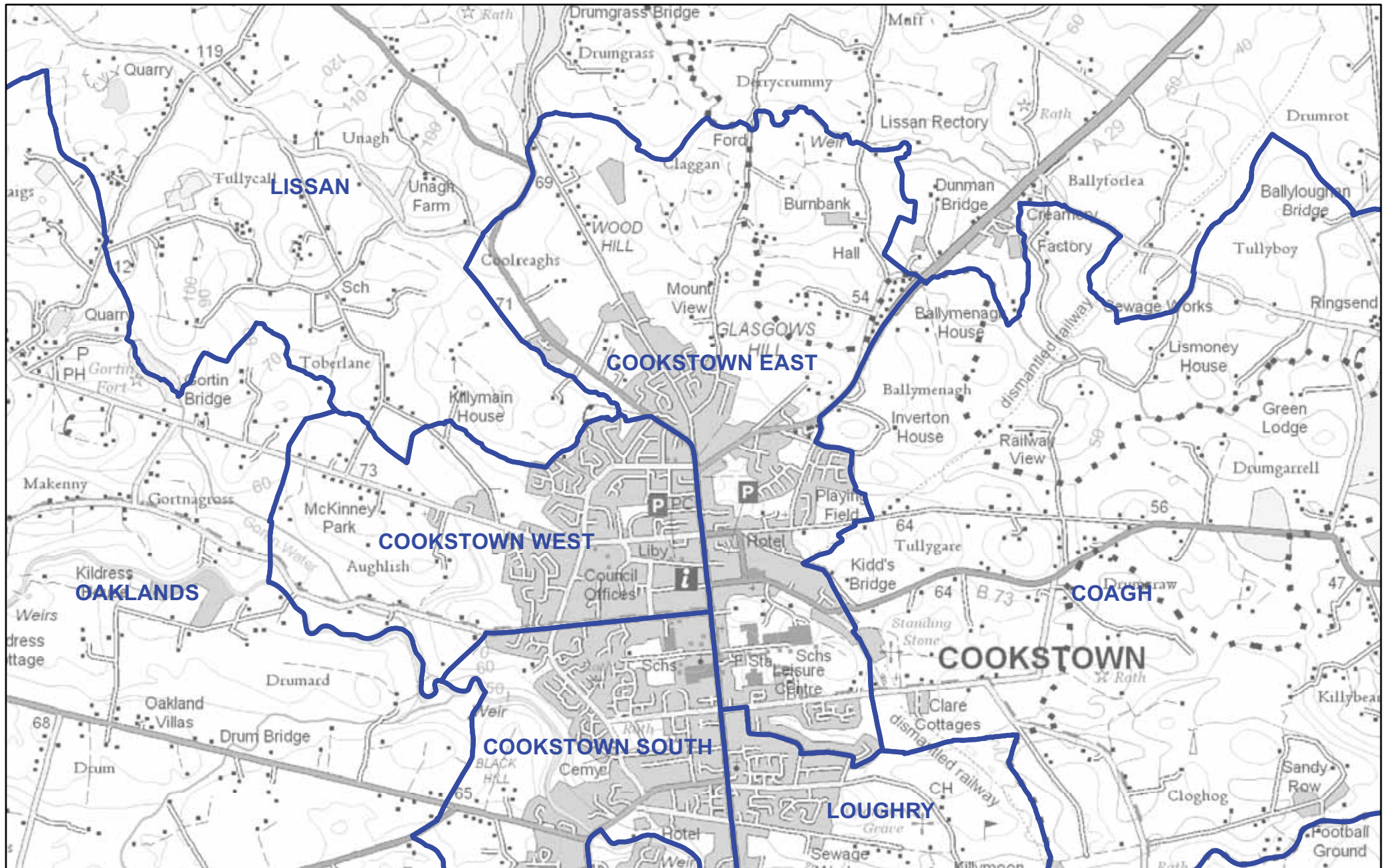
 Ward Boundaries
 Local Government Boundary
 Scale 1:12,500





Except as otherwise permitted under the Copyright, Design and Patents Act, 1988, this publication may only be reproduced, stored or transmitted in any form or by any means with the prior permission of Land & Property Services. Anyone wishing to reproduce Land & Property Services material, or use it as a basis for further publication, must obtain a licence from our copyright branch, Ordnance Survey for Northern Ireland's Land & Property Services and their logos are the property of the Department of Finance and Personnel.
 © Crown Copyright and Database Right 2012
 Permit No. 12087

Produce by LAND & PROPERTY SERVICES
 Colby House, Stramills Court, MALONE LOWER, Belfast, BT9 5BJ.
 Website: www.lpsni.gov.uk

MID ULSTER - COOKSTOWN EAST



 Ward Boundaries
 Local Government Boundary
 Scale 1:20,000

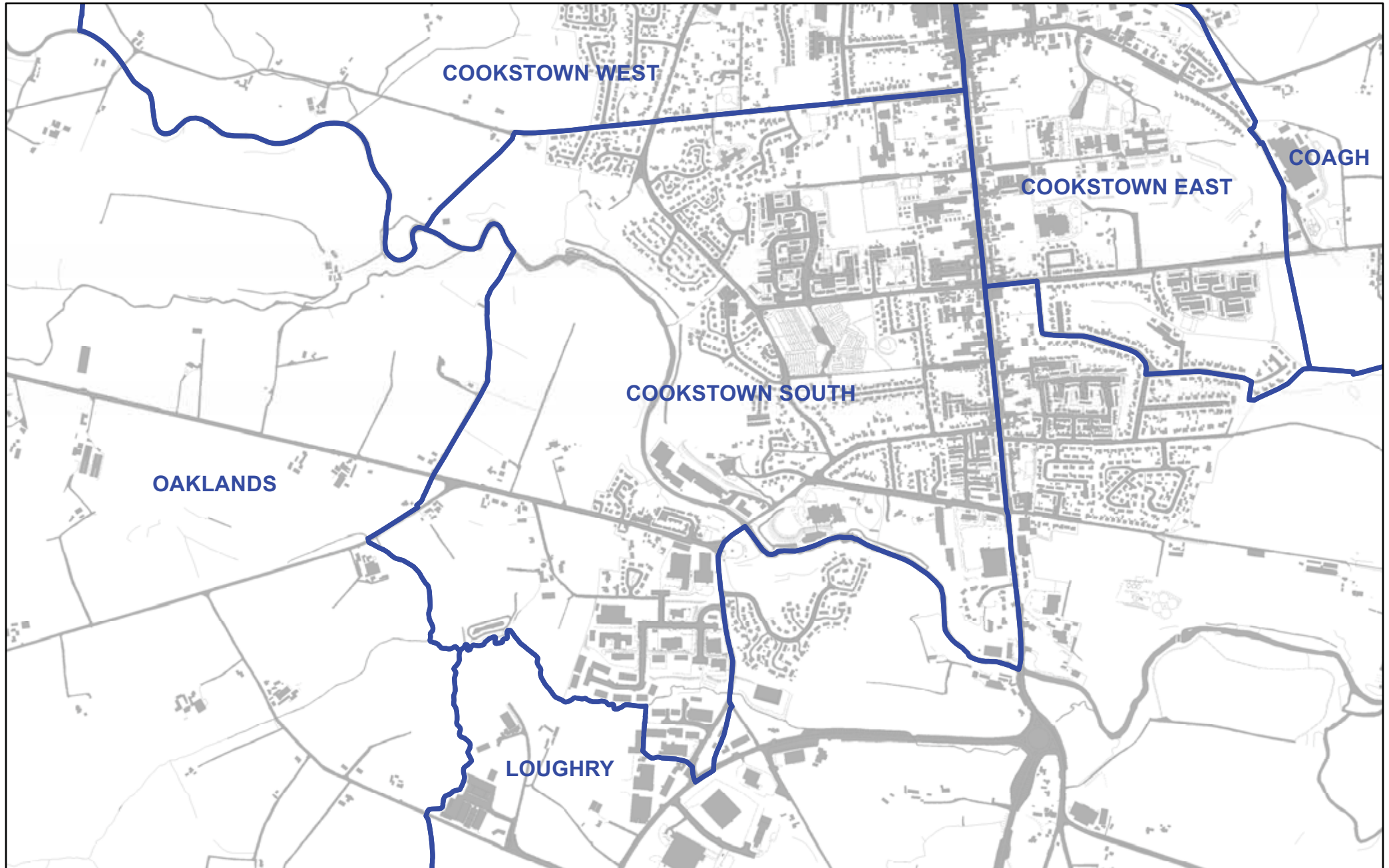


Produce by LAND & PROPERTY SERVICES
 Colby House, Stranmillis Court, MALONE LOWER, Belfast, BT9 5BJ.
 Website: www.lpsni.gov.uk

Except as otherwise permitted under the Copyright, Design and
 Patents Act, 1988, this publication may only be reproduced, stored
 or transmitted in any form or by any means with the prior permission
 of Land & Property Services. Anyone wishing to reproduce Land &
 Property Services material, or use it as a basis for further
 publication, must obtain a license from our copyright branch.
 Ordnance Survey for Northern Ireland's Land & Property Services
 and their logos are the property of the Department of Finance and
 Personnel.

© Crown Copyright and Database Right 2012
 Permit No. 12087

MID ULSTER - COOKSTOWN SOUTH



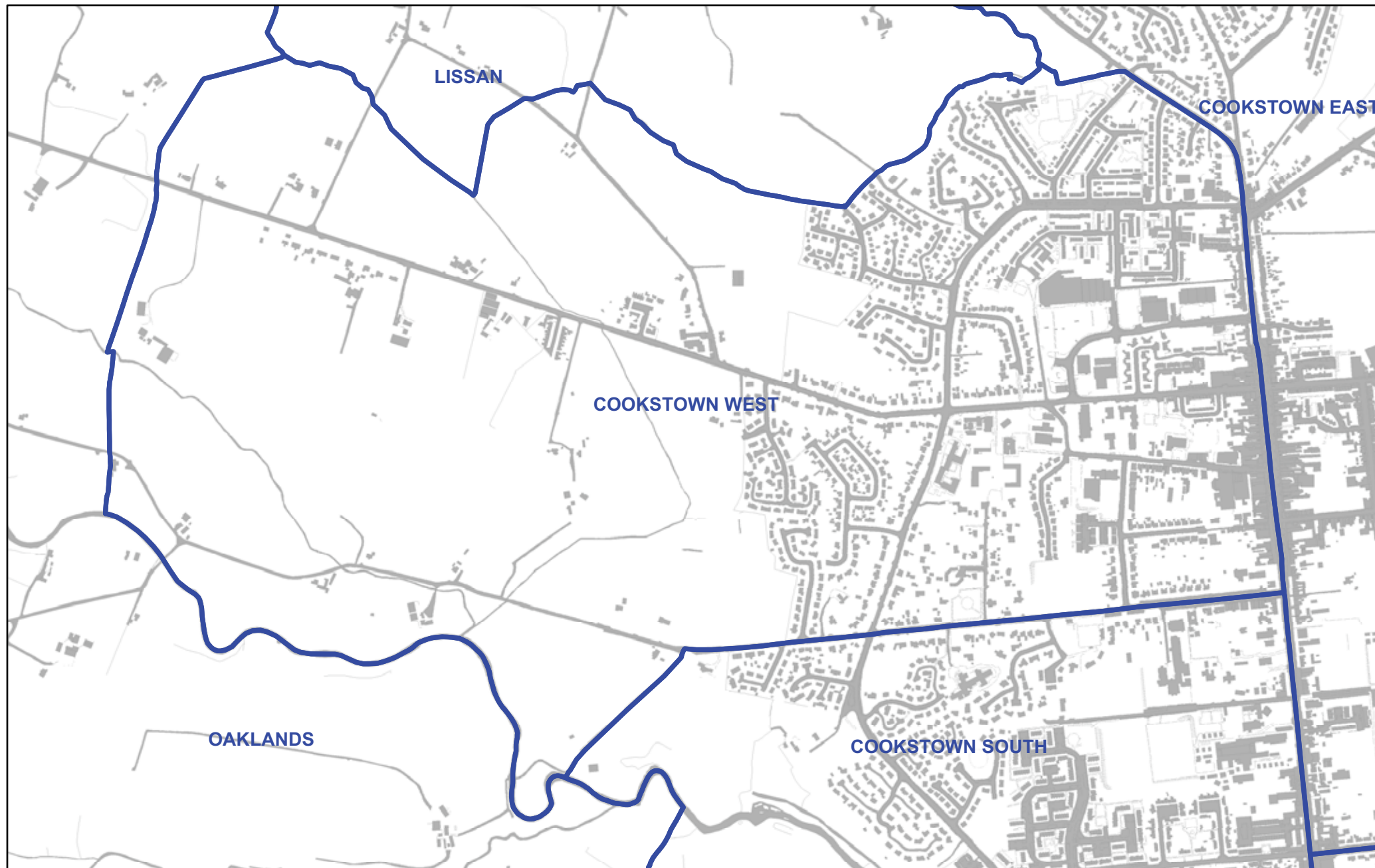
— Ward Boundaries
— Local Government Boundary
Scale 1:10,000



Produce by LAND & PROPERTY SERVICES
Colby House, Stranmillis Court, MALONE LOWER, Belfast, BT9 5BJ.
Website: www.lpsni.gov.uk

Except as otherwise permitted under the Copyright, Design and Patents Act, 1988, this publication may only be reproduced, stored or transmitted in any form or by any means with the prior permission of Land & Property Services. Anyone wishing to reproduce Land & Property Services material, or use it as a basis for further publication, must obtain a licence from our copyright branch. Ordnance Survey for Northern Ireland's Land & Property Services and their logos are the property of the Department of Finance and Personnel.
© Crown Copyright and Database Right 2012
Permit No. 12087

MID ULSTER - COOKSTOWN WEST



— Ward Boundaries
— Local Government Boundary
Scale 1:7,500

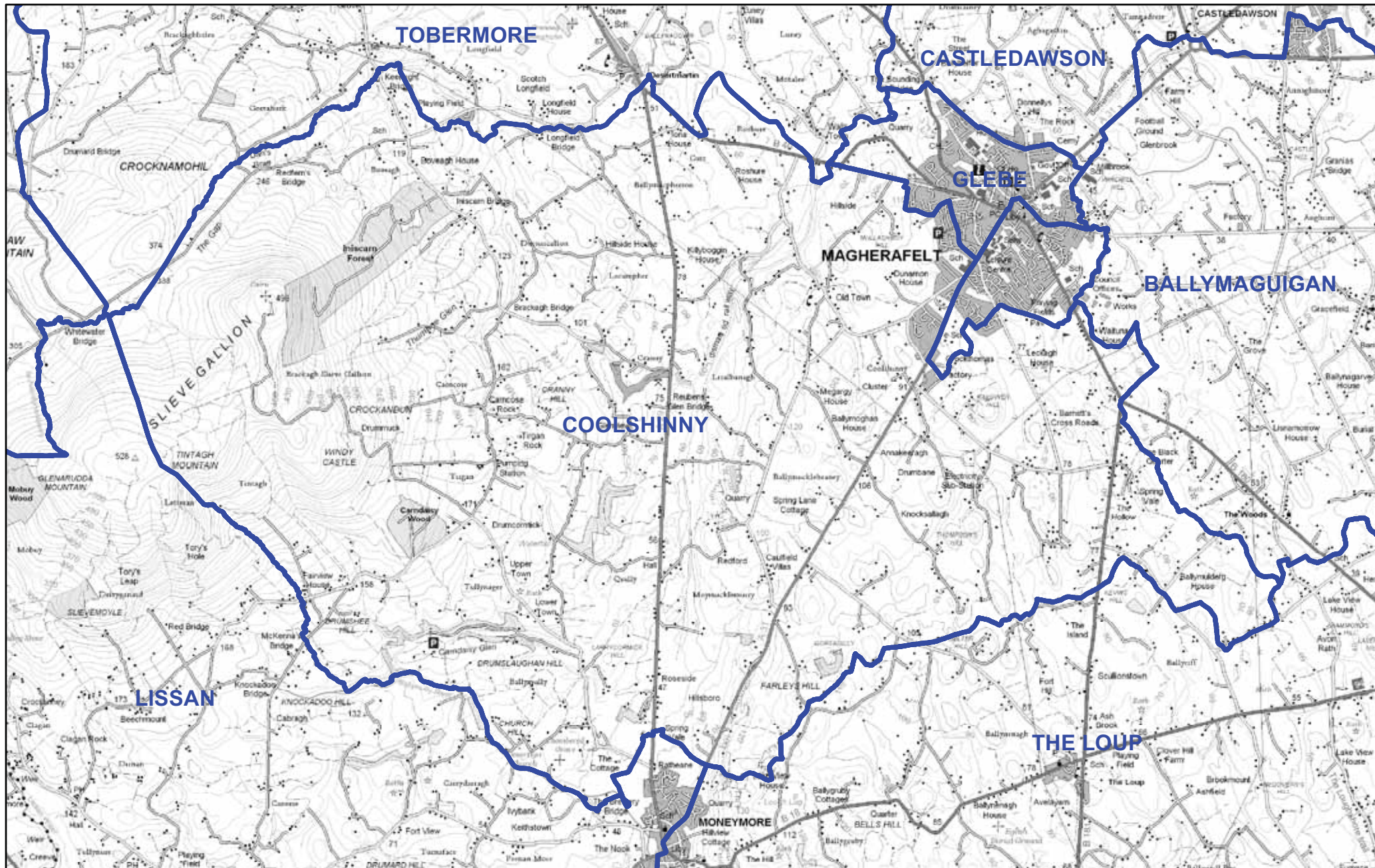


Produce by LAND & PROPERTY SERVICES
Colby House, Stranmillis Court, MALONE LOWER, Belfast, BT9 5BJ.
Website: www.lpsni.gov.uk

Except as otherwise permitted under the Copyright, Design and Patents Act, 1988, this publication may only be reproduced, stored or transmitted in any form or by any means with the prior permission of Land & Property Services. Anyone wishing to reproduce Land & Property Services material, or use it as a basis for further publication, must obtain a license from our copyright branch. Ordnance Survey for Northern Ireland's Land & Property Services and their logos are the property of the Department of Finance and Personnel.

© Crown Copyright and Database Right 2012
Permit No. 12087

MID ULSTER - COOLSHINNY



— Ward Boundaries
— Local Government Boundary
 Scale 1:40,000

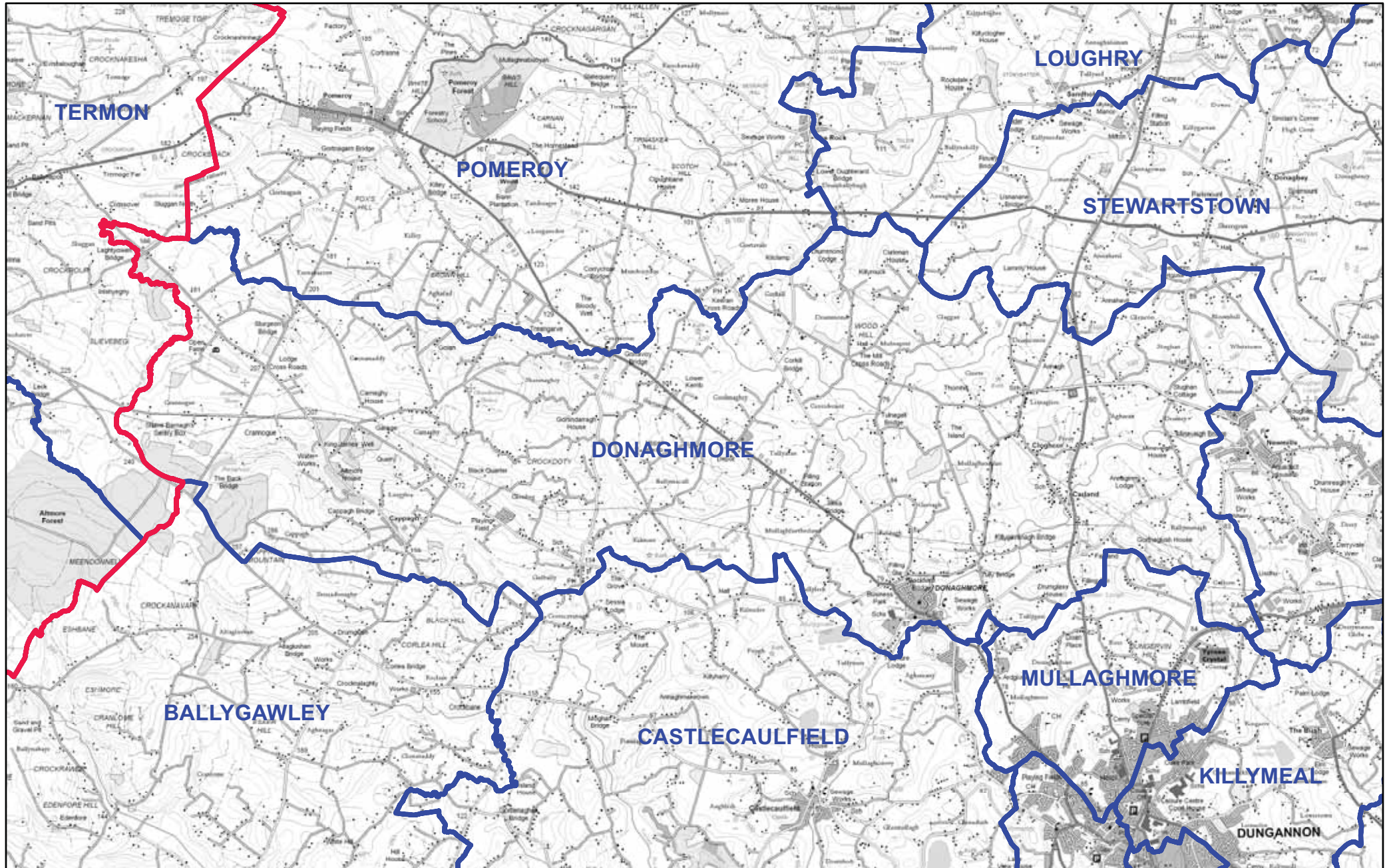


Except as otherwise permitted under the Copyright, Design and Patents Act, 1988, this publication may only be reproduced, stored or transmitted in any form or by any means with the prior permission of Land & Property Services. Anyone wishing to reproduce Land & Property Services material, or use it as a basis for further publication, must obtain a license from our copyright branch. Ordnance Survey for Northern Ireland's Land & Property Services and their logos are the property of the Department of Finance and Personnel.

Produced by LAND & PROPERTY SERVICES
 Colby House, Stramishill Court, MALONE LOWER, Belfast, BT9 5BJ.
 Website: www.lpsni.gov.uk

© Crown Copyright and Database Right 2012
 Permit No. 12087

MID ULSTER - DONAGHMORE



— Ward Boundaries
— Local Government Boundary
 Scale 1:50,000

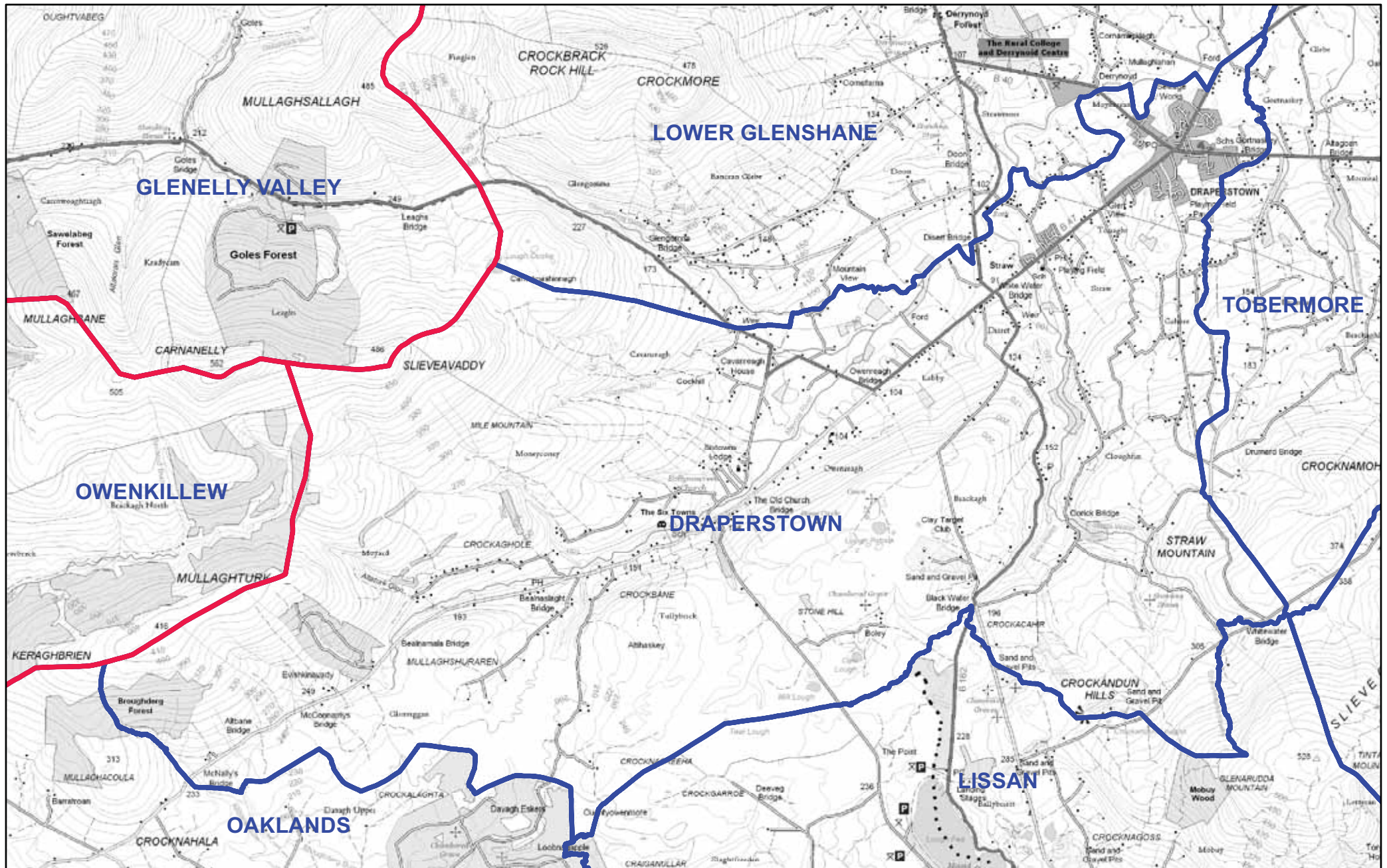


Except as otherwise permitted under the Copyright, Design and Patents Act 1988, this publication may only be reproduced, stored or transmitted in any form or by any means with the prior permission of Land & Property Services. Anyone wishing to reproduce Land & Property Services material, or use it as a basis for further publication, must obtain a license from our copyright branch. Ordnance Survey for Northern Ireland's Land & Property Services and their logos are the property of the Department of Finance and Personnel.

Produced by LAND & PROPERTY SERVICES
 Colby House, Stramillie Court, MALONE LOWER, Belfast, BT9 5BJ.
 Website: www.lpsni.gov.uk

© Crown Copyright and Database Right 2012
 Permit No. 12087

MID ULSTER - DRAPERSTOWN



- Ward Boundaries
- Local Government Boundary
- Scale 1:40,000

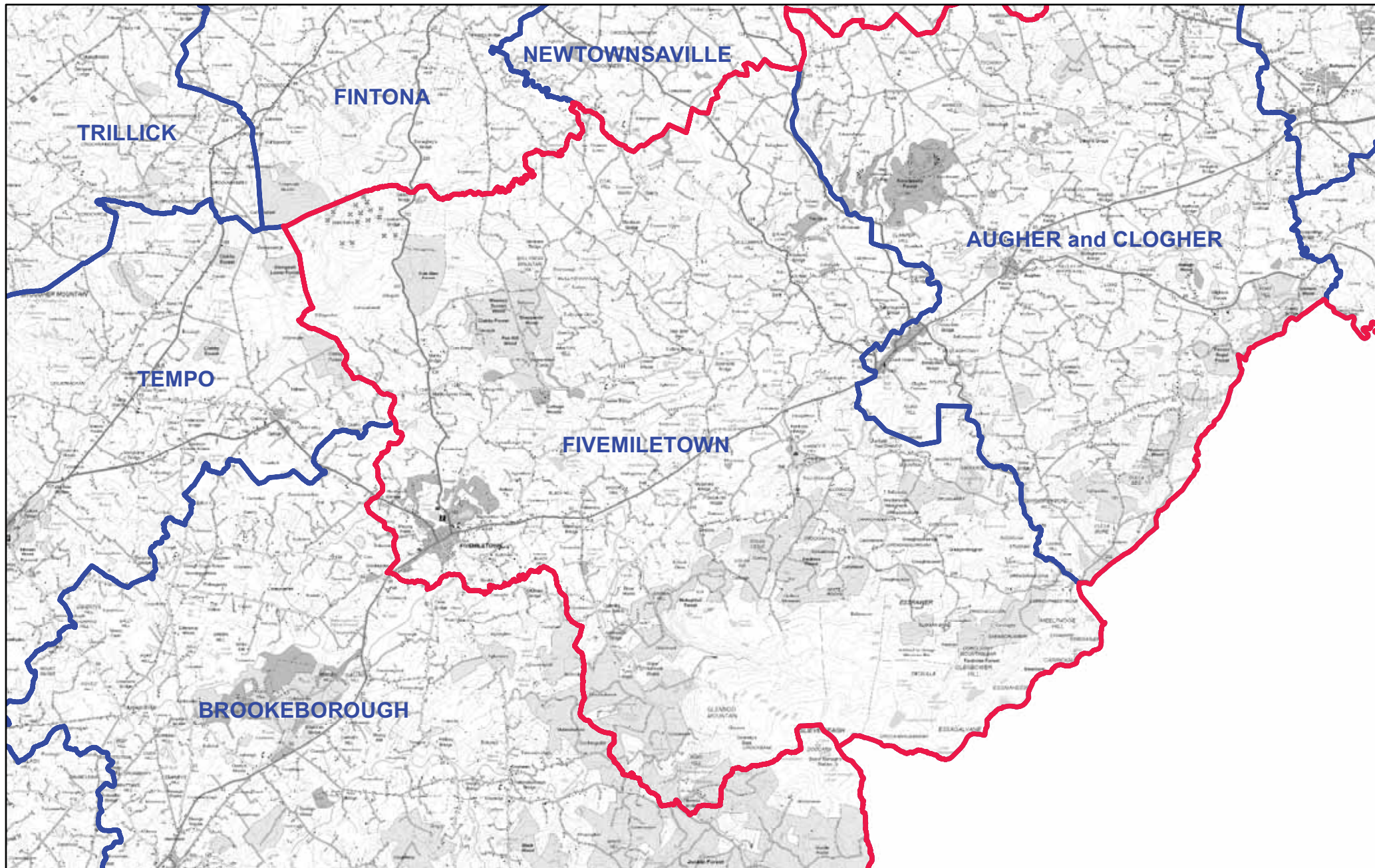




Except as otherwise permitted under the Copyright, Design and Patents Act, 1988, this publication may only be reproduced, stored or transmitted in any form or by any means with the prior permission of Land & Property Services. Anyone wishing to reproduce Land & Property Services material, or use it as a basis for further publication, must obtain a license from our copyright branch. Ordnance Survey for Northern Ireland's Land & Property Services and their logos are the property of the Department of Finance and Personnel.

Produced by LAND & PROPERTY SERVICES
Colby House, Stranmillis Court, MALONE LOWER, Belfast, BT9 5BJ.
Website: www.lpsni.gov.uk

© Crown Copyright and Database Right 1992
Permit No. 12087

MID ULSTER - FIVEMILETOWN



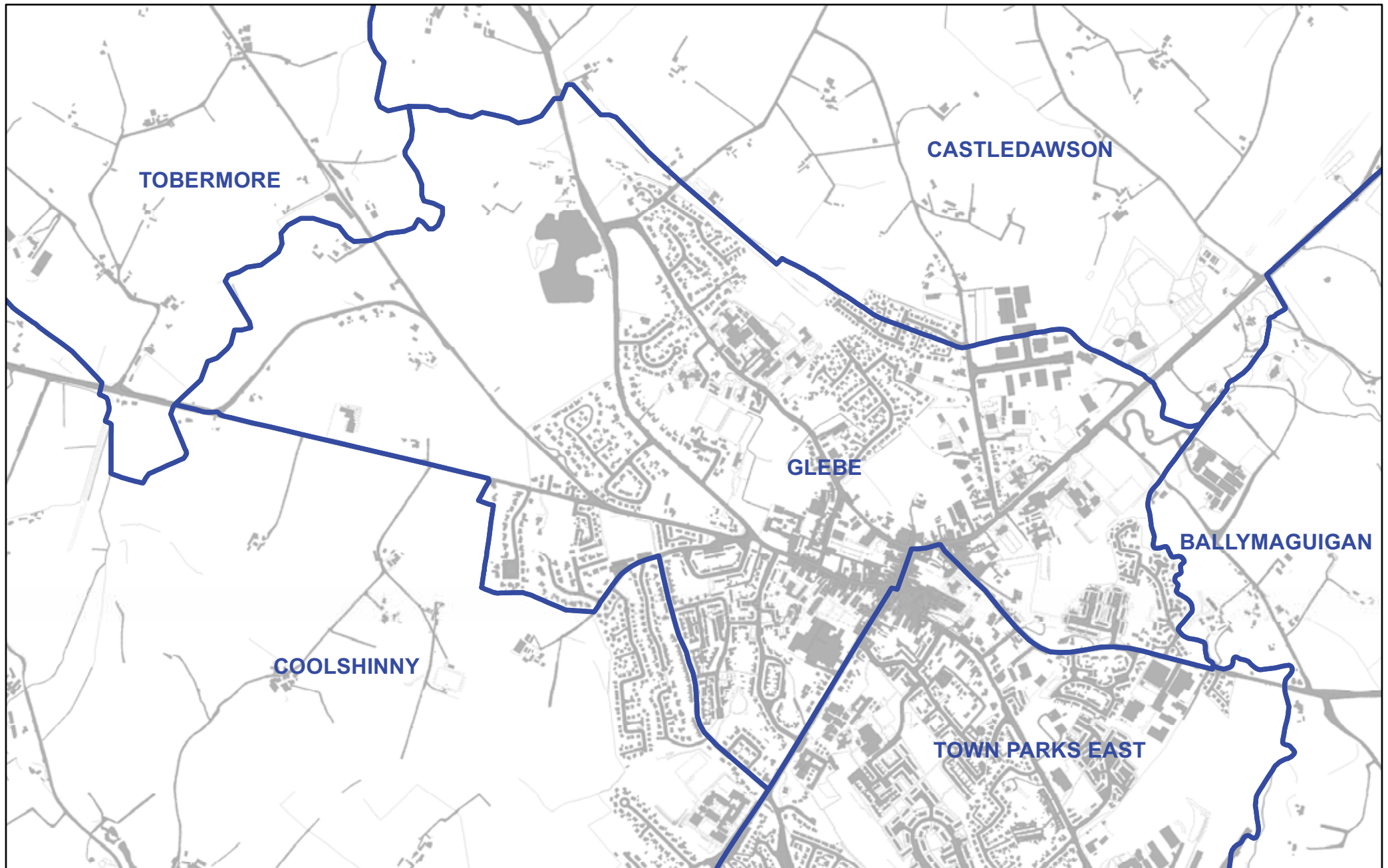
 Ward Boundaries
 Local Government Boundary
 Scale 1:75,000



Produce by LAND & PROPERTY SERVICES
 Colby House, Stranmillis Court, MALONE LOWER, Belfast, BT9 5BJ.
 Website: www.lpsni.gov.uk

Except as otherwise permitted under the Copyright, Design and
 Patents Act, 1988, this publication may only be reproduced, stored
 or transmitted in any form or by any means with the prior permission
 of Land & Property Services. Anyone wishing to reproduce Land &
 Property Services material, or use it as a basis for further
 publication, must obtain a license from our copyright branch.
 Ordnance Survey for Northern Ireland's Land & Property Services
 and their logos are the property of the Department of Finance and
 Personnel.
 © Crown Copyright and Database Right 2012
 Permit No. 12087

MID ULSTER - GLEBE



— Ward Boundaries
— Local Government Boundary
Scale 1:10,000

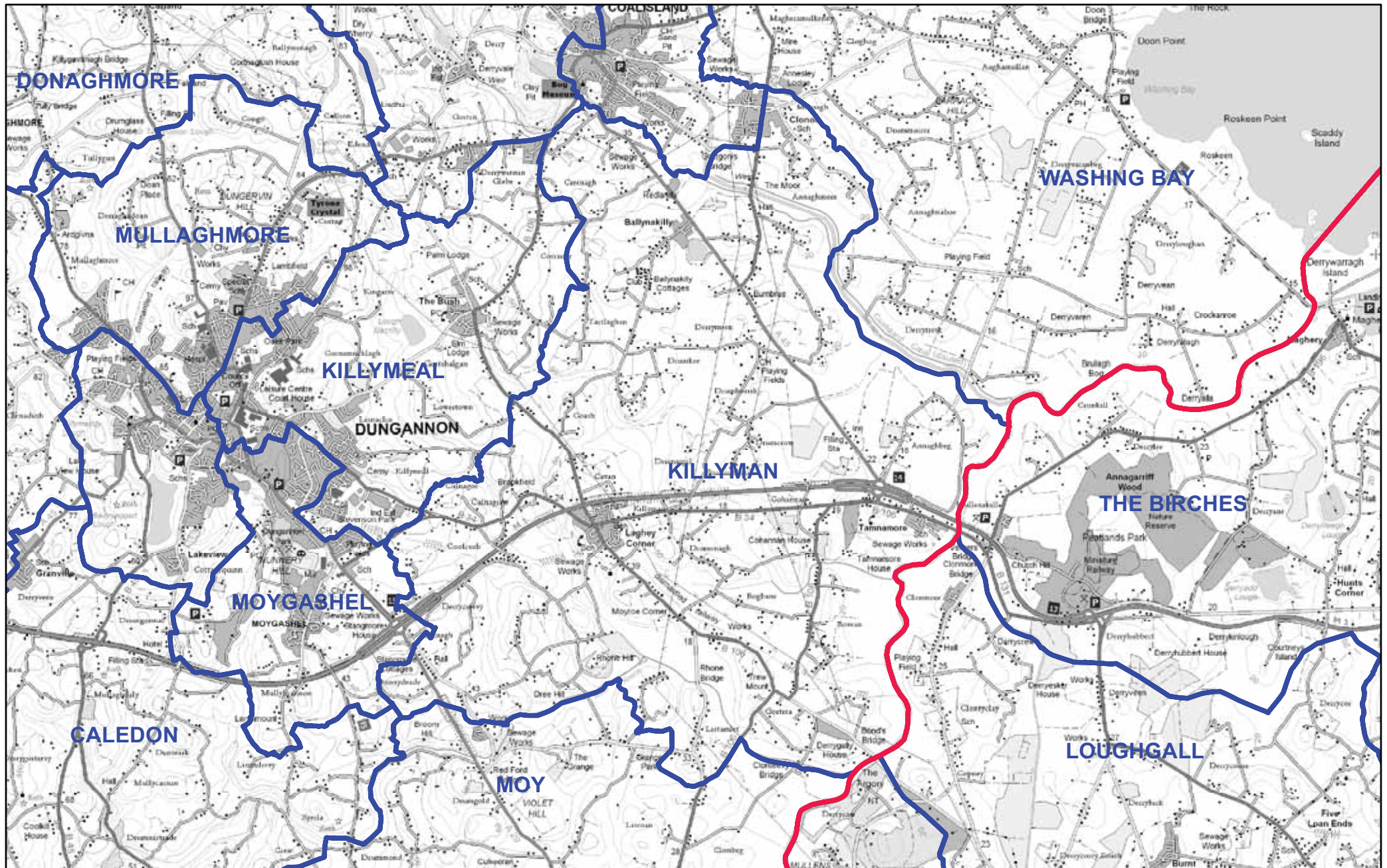




Produce by LAND & PROPERTY SERVICES
Colby House, Stranmillis Court, MALONE LOWER, Belfast, BT9 5BJ.
Website: www.lpsni.gov.uk

Except as otherwise permitted under the Copyright, Design and Patents Act, 1988, this publication may only be reproduced, stored or transmitted in any form or by any means with the prior permission of Land & Property Services. Anyone wishing to reproduce Land & Property Services material, or use it as a basis for further publication, must obtain a license from our copyright branch. Ordnance Survey for Northern Ireland's Land & Property Services and their logos are the property of the Department of Finance and Personnel.

© Crown Copyright and Database Right 2012
Permit No. 12087

MID ULSTER - KILLYMAN



 Ward Boundaries
 Local Government Boundary
 Scale 1:40,000

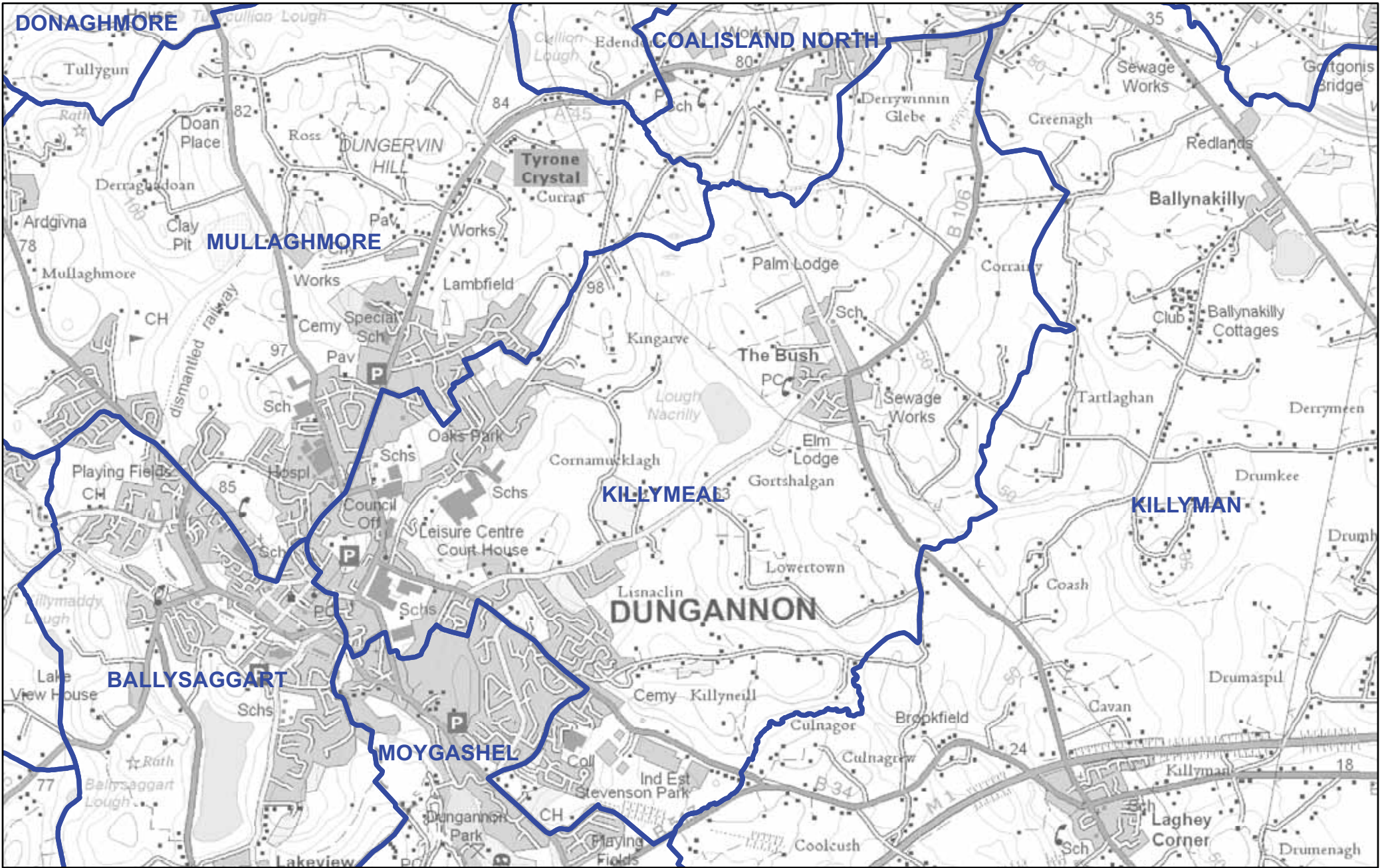


Produce by LAND & PROPERTY SERVICES
 Colby House, Stranmillis Court, MALONE LOWER, Belfast, BT9 5BJ.
 Website: www.lpsni.gov.uk

Except as otherwise permitted under the Copyright, Design and
 Patents Act, 1988, this publication may only be reproduced, stored
 or transmitted in any form or by any means with the prior permission
 of Land & Property Services. Anyone wishing to reproduce Land &
 Property Services material, or use it as a basis for further
 publication, must obtain a licence from our copyright branch.
 Ordnance Survey for Northern Ireland's Land & Property Services
 and their logos are the property of the Department of Finance and
 Personnel.

© Crown Copyright and Database Right 2012
 Permit No. 12087

MID ULSTER - KILLYMEAL



Ward Boundaries

Local Government Boundary

Scale 1:20,000



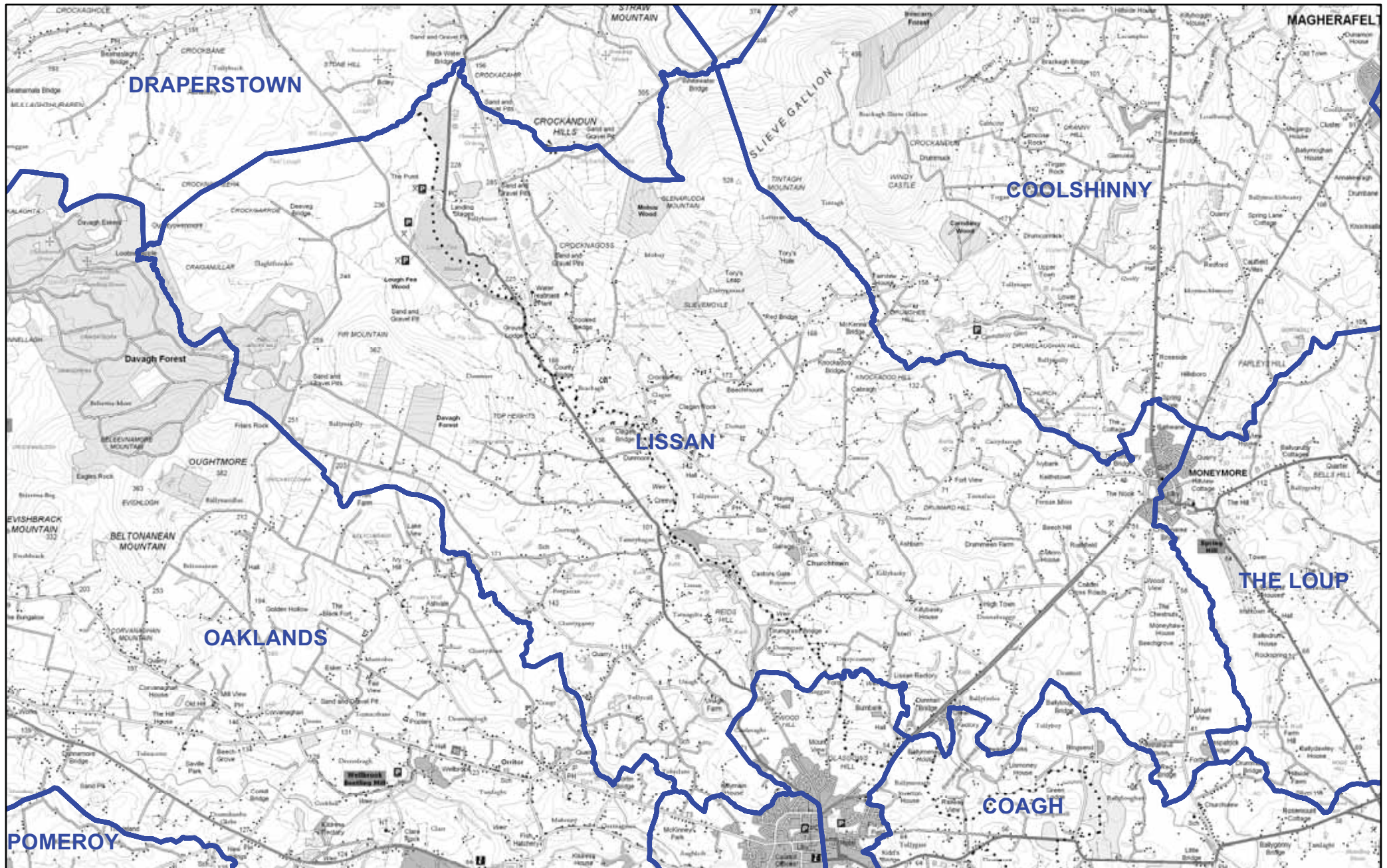
Land &
Property
Services.

Except as otherwise permitted under the Copyright, Design and Patents Act, 1988, this publication may only be reproduced, stored or transmitted in any form or by any means with the prior permission of Land & Property Services. Anyone wishing to reproduce Land & Property Services material, or use it as a basis for further publication, must obtain a licence from our copyright branch. Ordnance Survey for Northern Ireland® Land & Property Services and their logos are the property of the Department of Finance and Personal.

Produce by LAND & PROPERTY SERVICES
Colby House, Stranmillis Court, MALONE LOWER, Belfast, BT9 5BJ.
Website: www.lpsni.gov.uk

© Crown Copyright and Database Right 2012
Permit No. 12087

MID ULSTER - LISSAN



- Ward Boundaries
- Local Government Boundary
- Scale 1:50,000

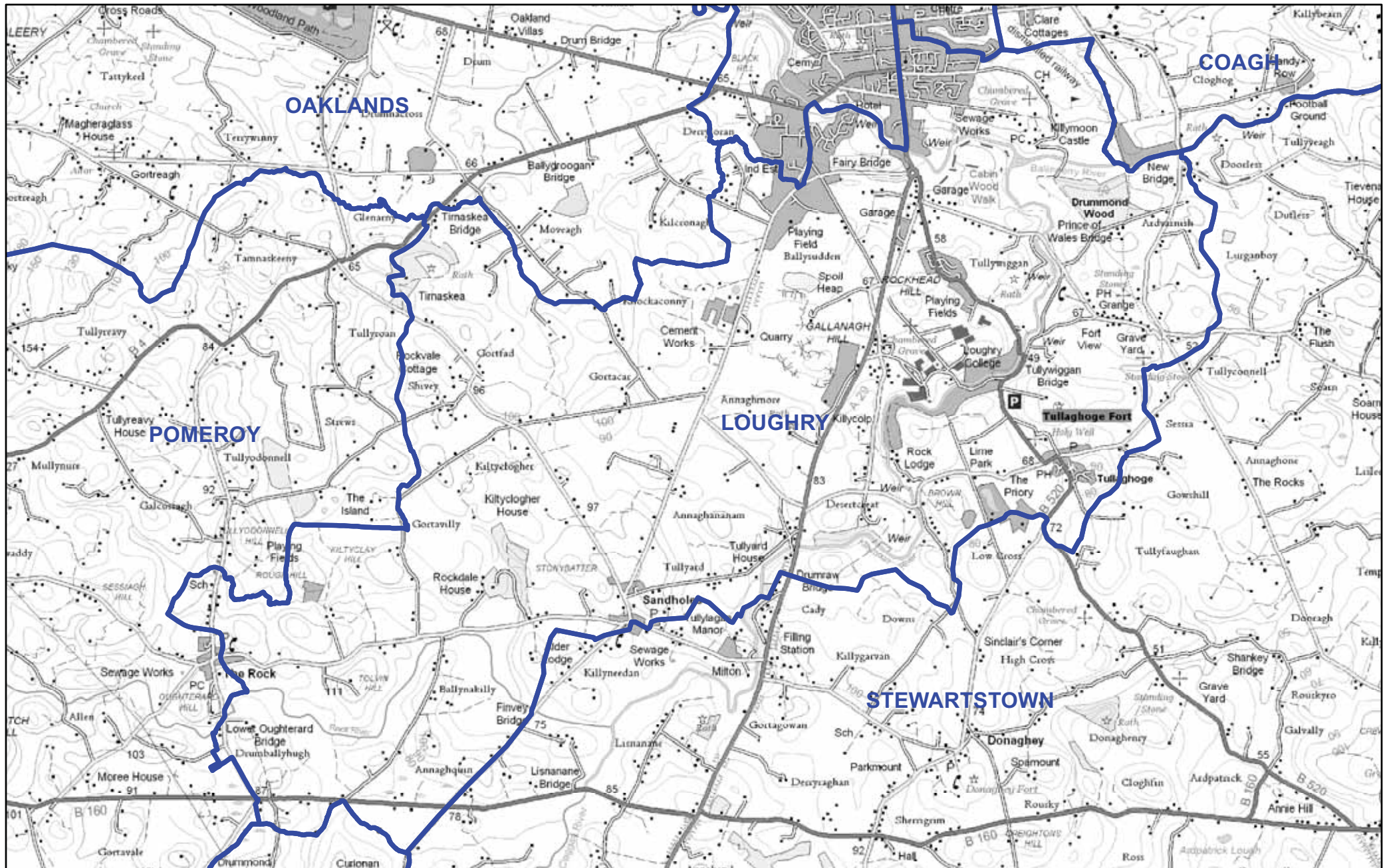


Produce by LAND & PROPERTY SERVICES
Colby House, Stranmillis Court, MALONE LOWER, Belfast, BT9 5BJ.
Website: www.lpsni.gov.uk

Except as otherwise permitted under the Copyright, Design and Patents Act, 1988, this publication may only be reproduced, stored or transmitted in any form or by any means with the prior permission of Land & Property Services. Anyone wishing to reproduce Land & Property Services material, or use it as a basis for further publication, must obtain a license from our copyright branch. Ordnance Survey for Northern Ireland's Land & Property Services and their logos are the property of the Department of Finance and Personnel.

© Crown Copyright and Database Right 2012
Permit No. 12087

MID ULSTER - LOUGHRY



- Ward Boundaries
- Local Government Boundary
- Scale 1:30,000

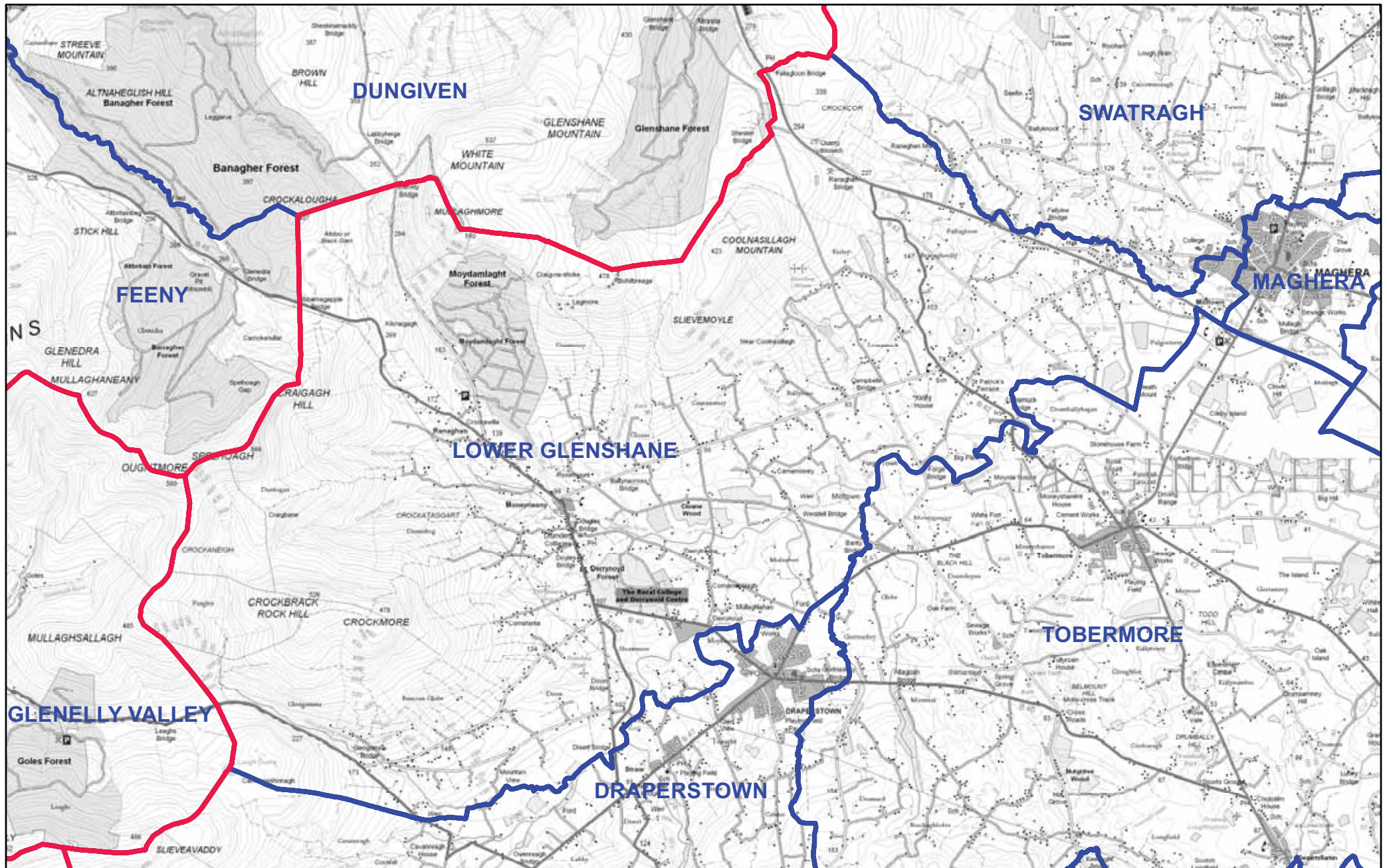




Except as otherwise permitted under the Copyright, Design and Patents Act, 1988, this publication may only be reproduced, stored or transmitted in any form or by any means with the prior permission of Land & Property Services. Anyone wishing to reproduce Land & Property Services material, or use it as a basis for further publication, must obtain a license from our copyright branch. Ordnance Survey for Northern Ireland's Land & Property Services and their logos are the property of the Department of Finance and Personnel.

Produce by LAND & PROPERTY SERVICES
Colby House, Stranmillis Court, MALONE LOWER, Belfast, BT9 5BJ.
Website: www.lpsni.gov.uk

© Crown Copyright and Database Right 2012
Permit No. 12087

MID ULSTER - LOWER GLENSHANE



 Ward Boundaries
 Local Government Boundary
 Scale 1:50,000

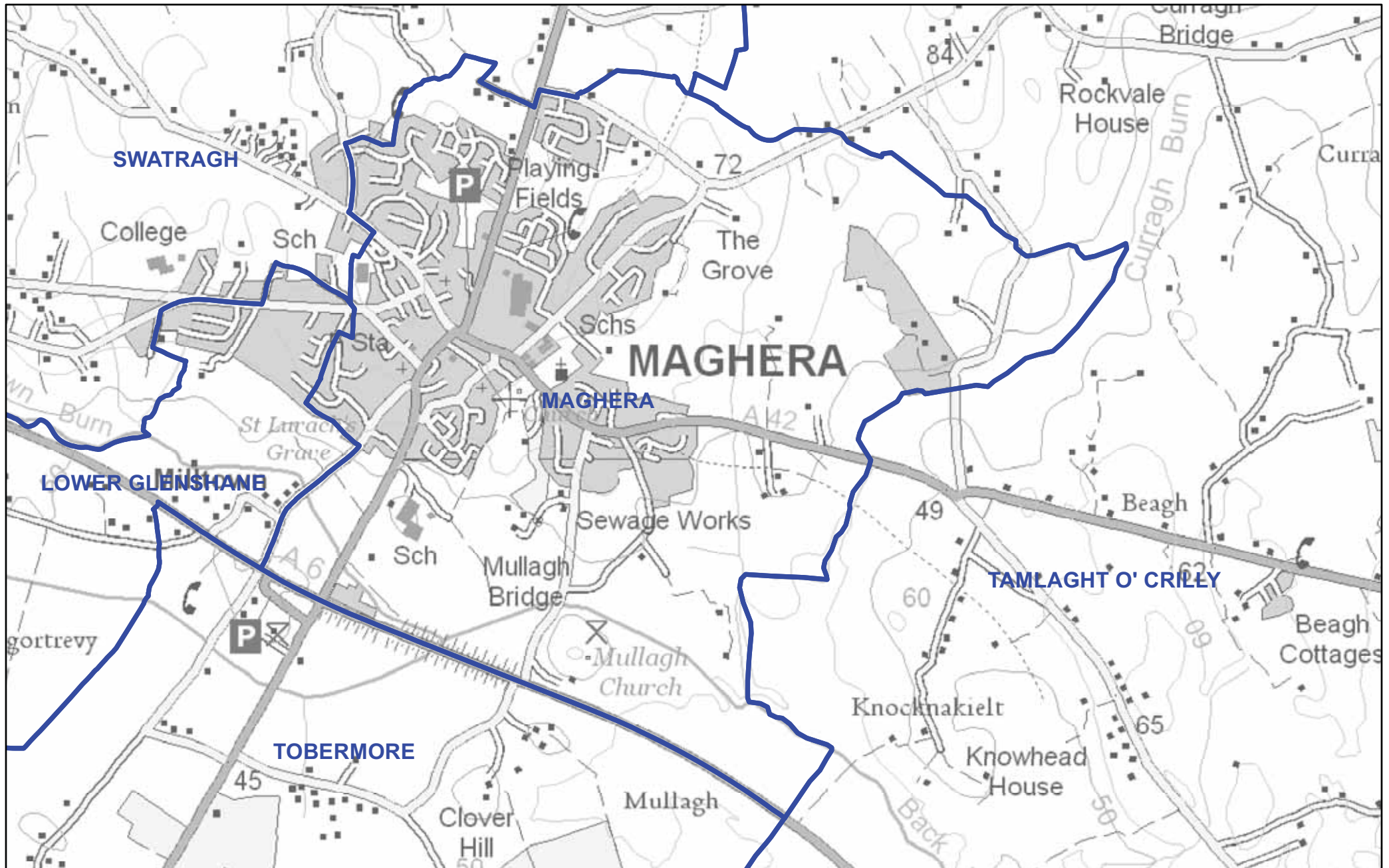


Produce by LAND & PROPERTY SERVICES
 Colby House, Stranmillis Court, MALONE LOWER, Belfast, BT9 5BJ.
 Website: www.lpsni.gov.uk

Except as otherwise permitted under the Copyright, Design and
 Patents Act, 1988, this publication may only be reproduced, stored
 or transmitted in any form or by any means with the prior permission
 of Land & Property Services. Anyone wishing to reproduce Land &
 Property Services material, or use it as a basis for further
 publication, must obtain a license from our copyright branch.
 Ordnance Survey for Northern Ireland's Land & Property Services
 and their logos are the property of the Department of Finance and
 Personnel.

© Crown Copyright and Database Right 2012
 Permit No. 12087

MID ULSTER - MAGHERA



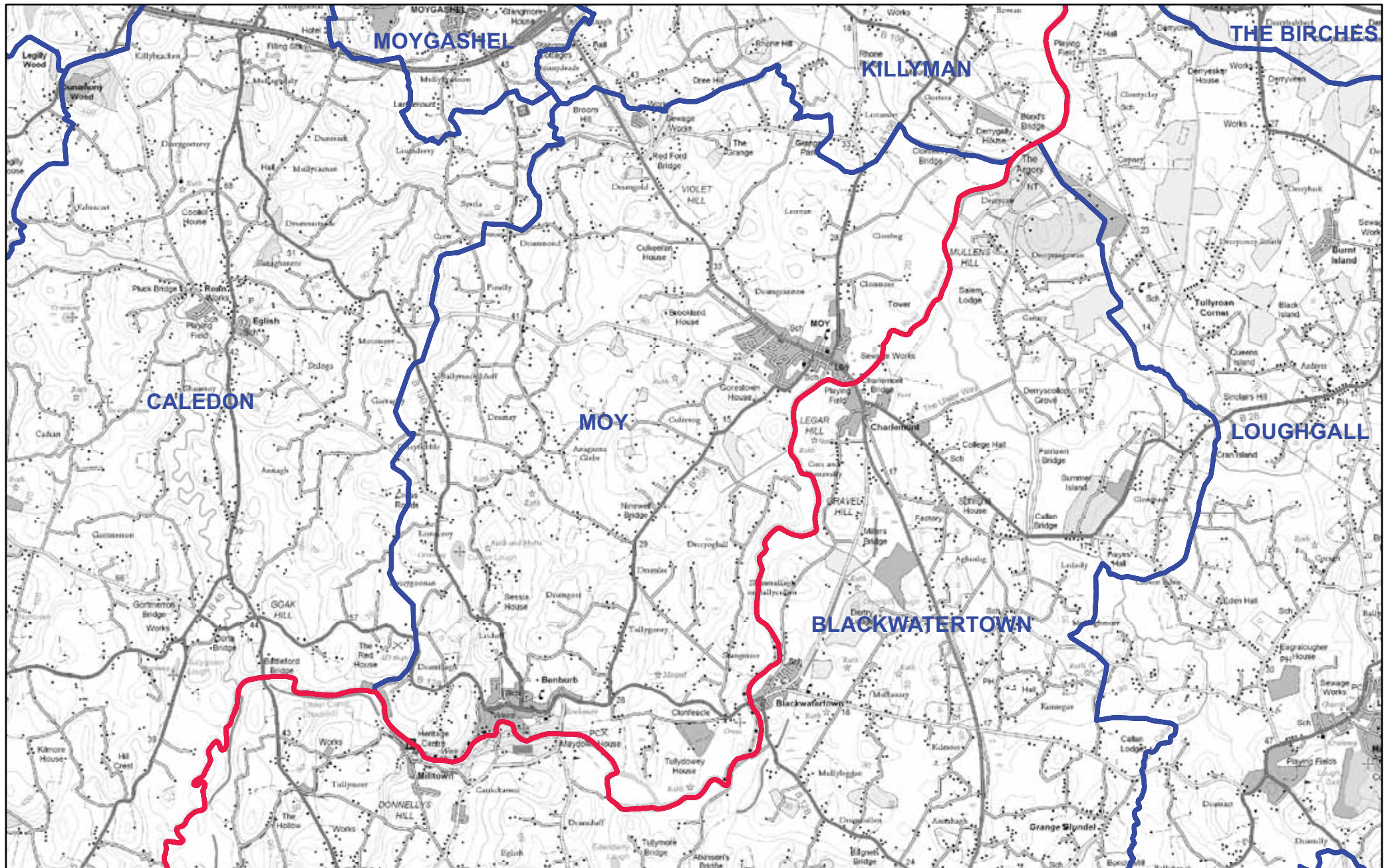
— Ward Boundaries
— Local Government Boundary
 Scale 1:12,500





Produce by LAND & PROPERTY SERVICES
 Colby House, Stranmillis Court, MALONE LOWER, Belfast, BT9 5BJ.
 Website: www.lpsni.gov.uk

Except as otherwise permitted under the Copyright, Design and
 Patents Act, 1988, this publication may only be reproduced, stored
 or transmitted in any form or by any means with the prior permission
 of Land & Property Services. Anyone wishing to reproduce Land &
 Property Services material, or use it as a basis for further
 publication, must obtain a licence from our copyright branch.
 Ordnance Survey for Northern Ireland's Land & Property Services
 and their logos are the property of the Department of Finance and
 Personnel.
 © Crown Copyright and Database Right 2012
 Permit No. 12087

MID ULSTER - MOY



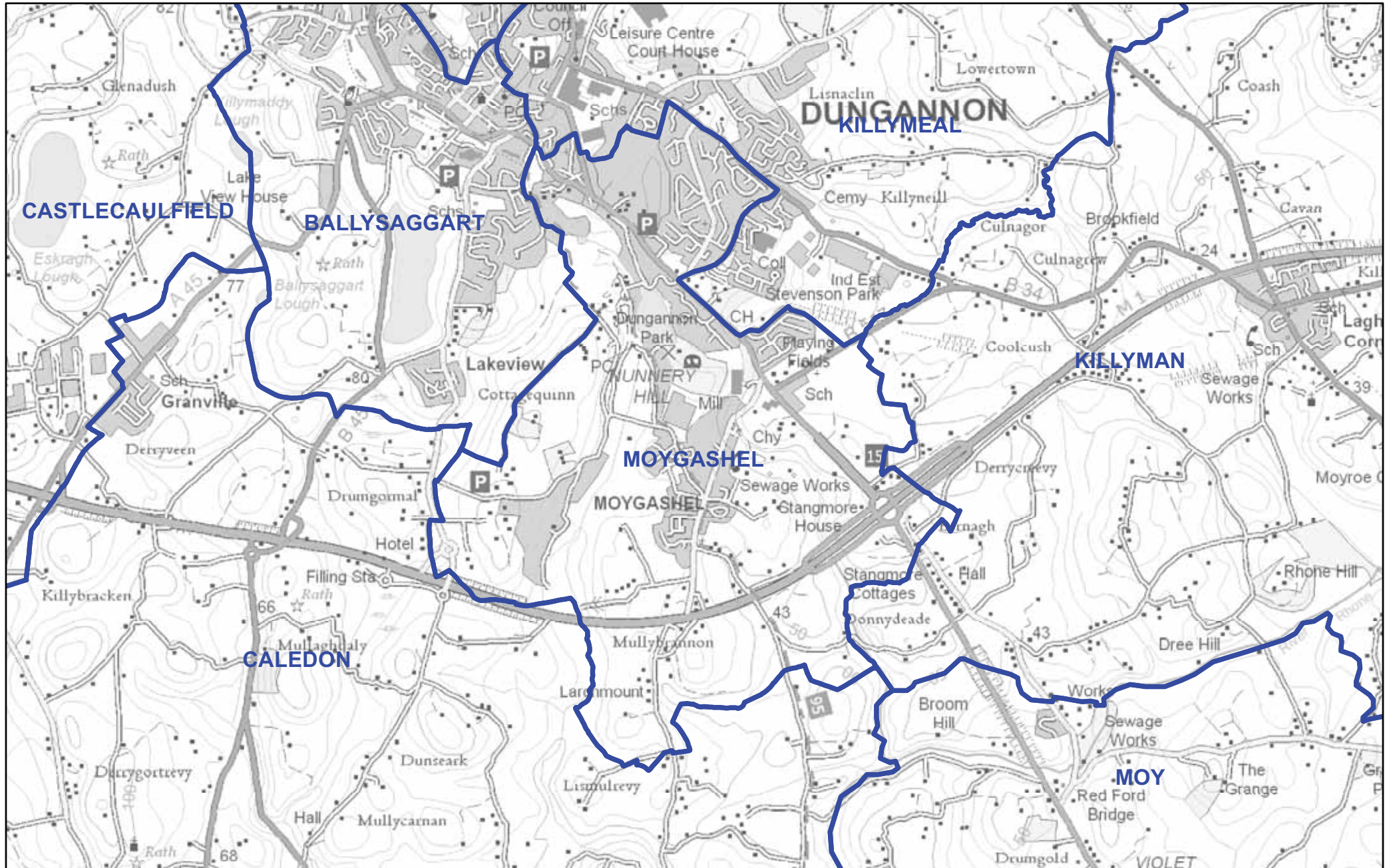
 Ward Boundaries
 Local Government Boundary
 Scale 1:40,000



Produce by LAND & PROPERTY SERVICES
 Colby House, Stranmillis Court, MALONE LOWER, Belfast, BT9 5BJ.
 Website: www.lpsni.gov.uk

Except as otherwise permitted under the Copyright, Design and
 Patents Act, 1988, this publication may only be reproduced, stored
 or transmitted in any form or by any means with the prior permission
 of Land & Property Services. Anyone wishing to reproduce Land &
 Property Services material, or use it as a basis for further
 publication, must obtain a license from our copyright branch.
 Ordnance Survey for Northern Ireland's Land & Property Services
 and their logos are the property of the Department of Finance and
 Personnel.
 © Crown Copyright and Database Right 2012
 Permit No. 12087

MID ULSTER - MOYGASHEL



— Ward Boundaries
— Local Government Boundary
 Scale 1:20,000

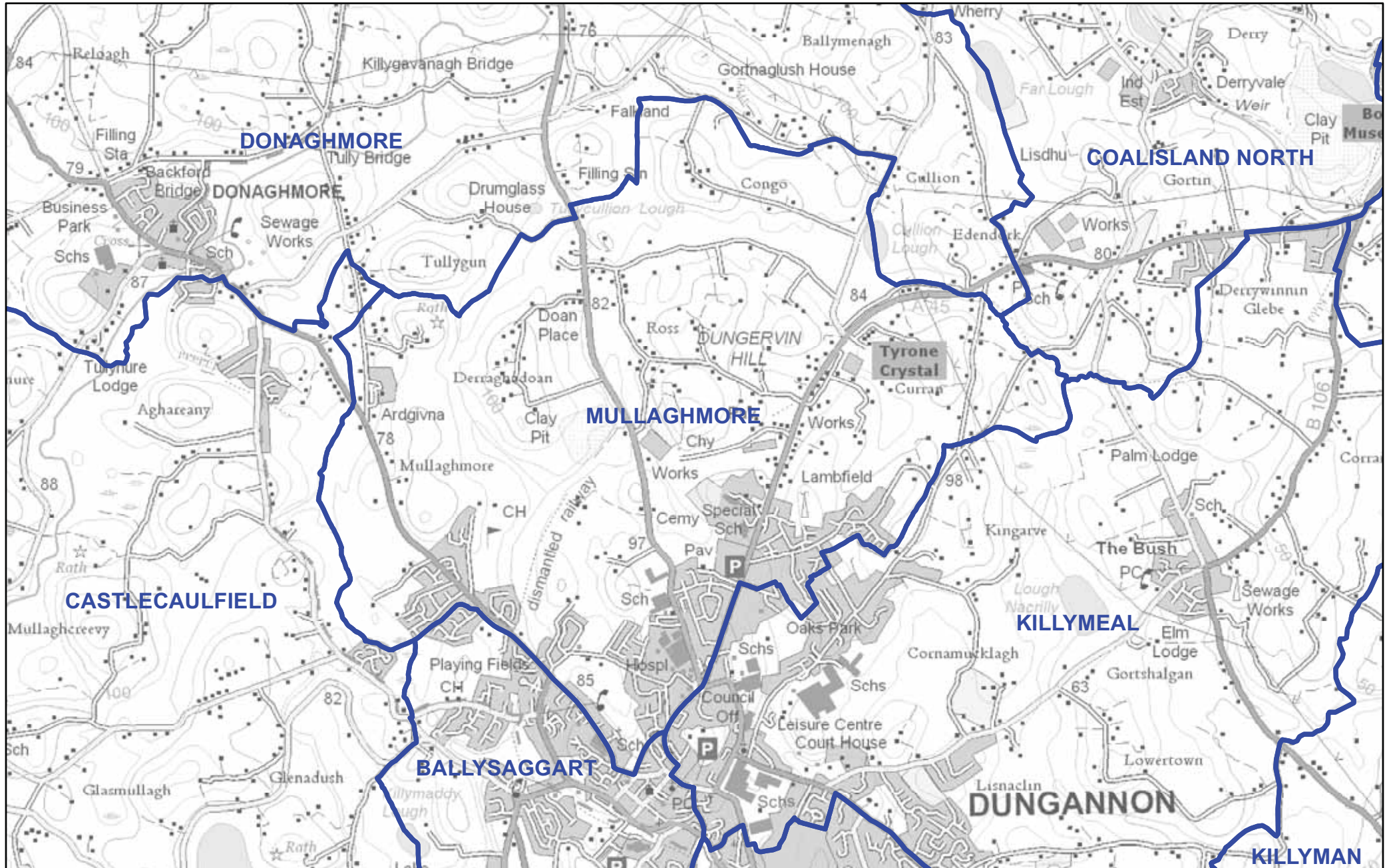


Except as otherwise permitted under the Copyright, Design and Patents Act, 1988, this publication may only be reproduced, stored or transmitted in any form or by any means with the prior permission of Land & Property Services. Anyone wishing to reproduce Land & Property Services material, or use it as a basis for further publication, must obtain a license from our copyright branch. Ordnance Survey for Northern Ireland's Land & Property Services and their logos are the property of the Department of Finance and Personnel.

Produce by LAND & PROPERTY SERVICES
 Colby House, Stranmillis Court, MALONE LOWER, Belfast, BT9 5BJ.
 Website: www.lpsni.gov.uk

© Crown Copyright and Database Right 2012
 Permit No. 12087

MID ULSTER - MULLAGHMORE



- Ward Boundaries
- Local Government Boundary
- Scale 1:20,000

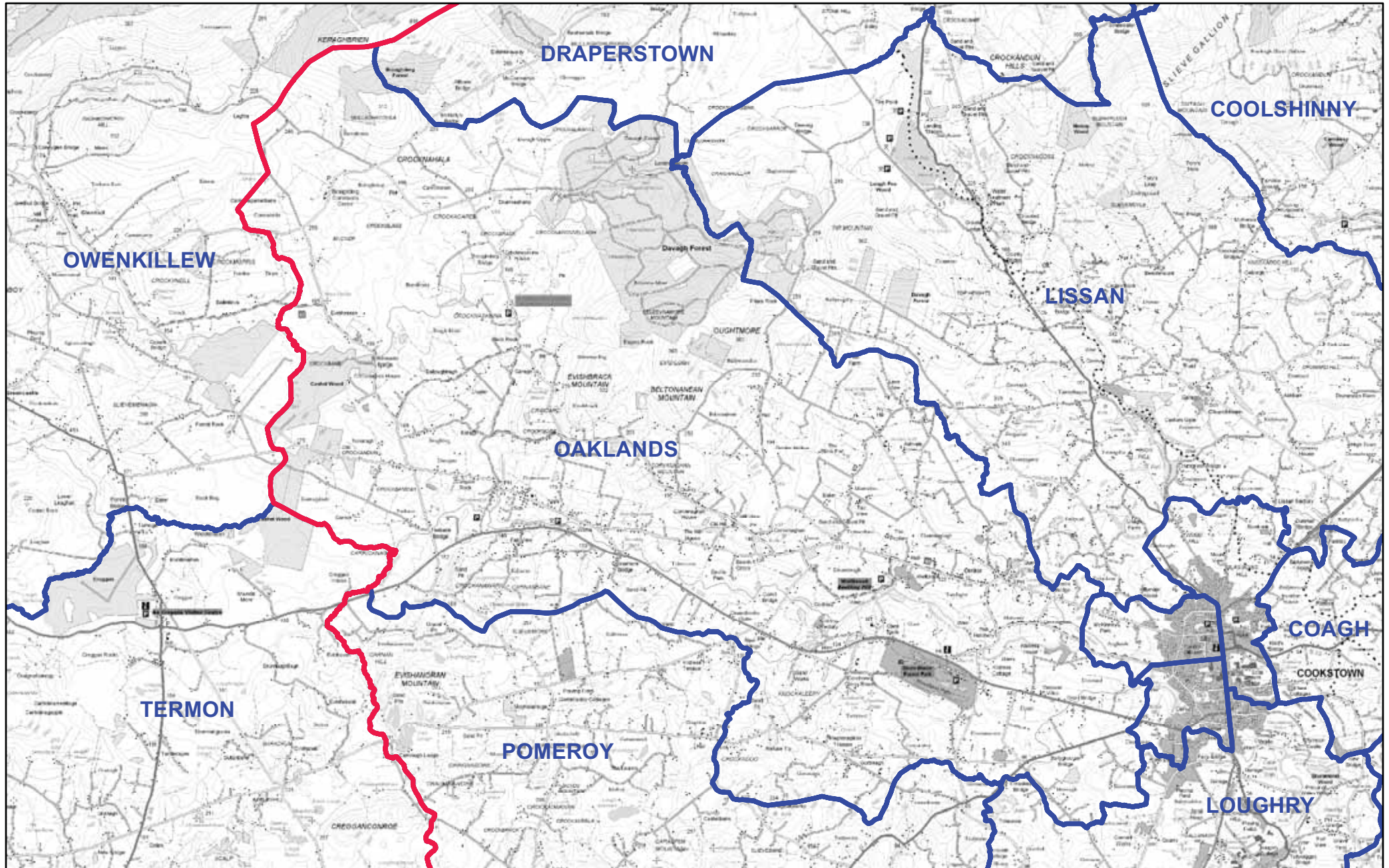


Produce by LAND & PROPERTY SERVICES
Colby House, Stranmillis Court, MALONE LOWER, Belfast, BT9 5BJ.
Website: www.lpsni.gov.uk

Except as otherwise permitted under the Copyright, Design and Patents Act, 1988, this publication may only be reproduced, stored or transmitted in any form or by any means with the prior permission of Land & Property Services. Anyone wishing to reproduce Land & Property Services material, or use it as a basis for further publication, must obtain a license from our copyright branch. Ordnance Survey for Northern Ireland's Land & Property Services and their logos are the property of the Department of Finance and Personnel.

© Crown Copyright and Database Right 2012
Permit No. 12087

MID ULSTER - OAKLANDS



— Ward Boundaries
— Local Government Boundary
 Scale 1:62,500

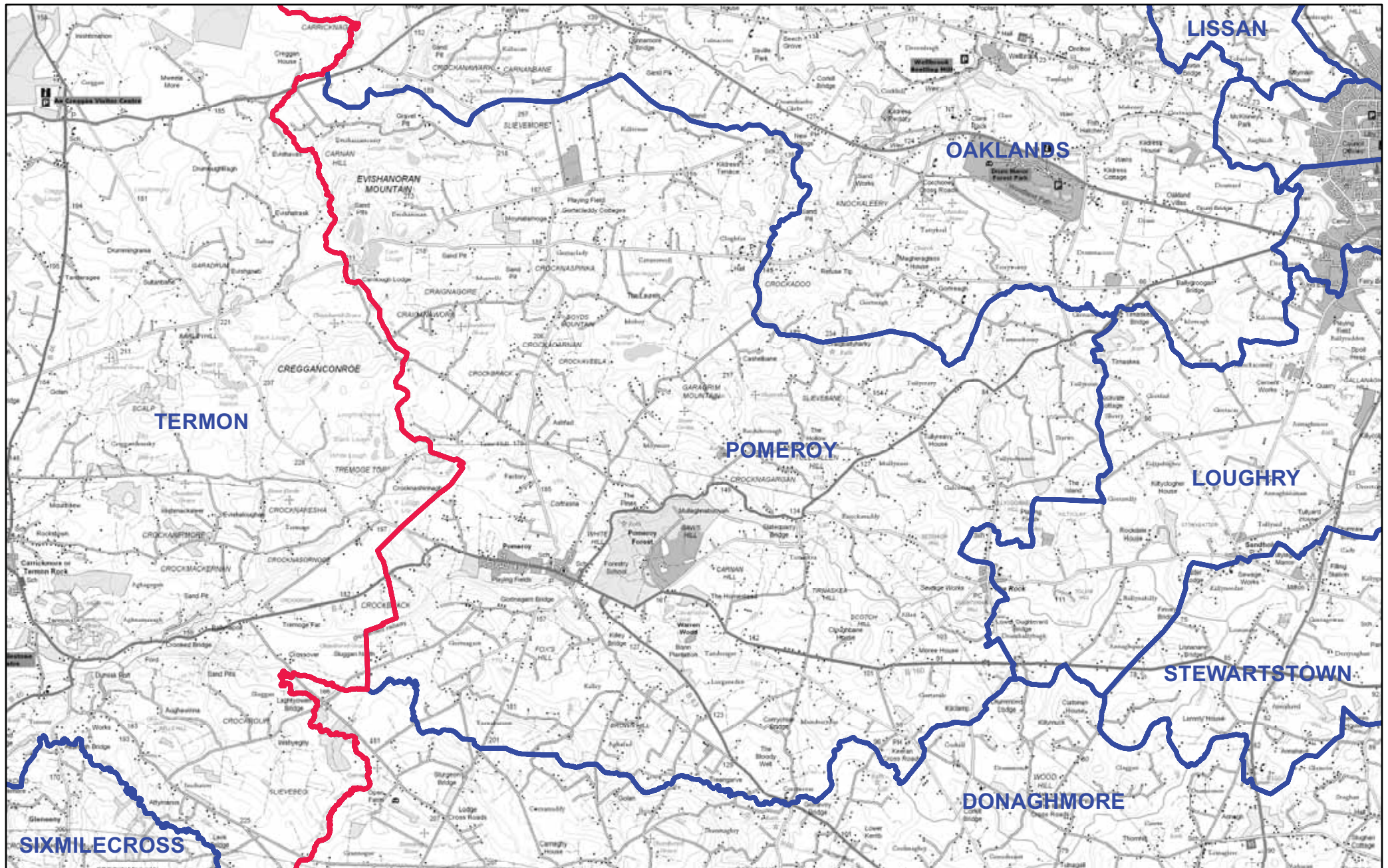




Produce by LAND & PROPERTY SERVICES
 Colby House, Stranmillis Court, MALONE LOWER, Belfast, BT9 5BJ.
 Website: www.lpsni.gov.uk

Except as otherwise permitted under the Copyright, Design and
 Patents Act, 1988, this publication may only be reproduced, stored
 or transmitted in any form or by any means with the prior permission
 of Land & Property Services. Anyone wishing to reproduce Land &
 Property Services material, or use it as a basis for further
 publication, must obtain a license from our copyright branch.
 Ordnance Survey for Northern Ireland's Land & Property Services
 and their logos are the property of the Department of Finance and
 Personnel.

© Crown Copyright and Database Right 2012
 Permit No. 12087

MID ULSTER - POMEROY



 Ward Boundaries
 Local Government Boundary
 Scale 1:50,000

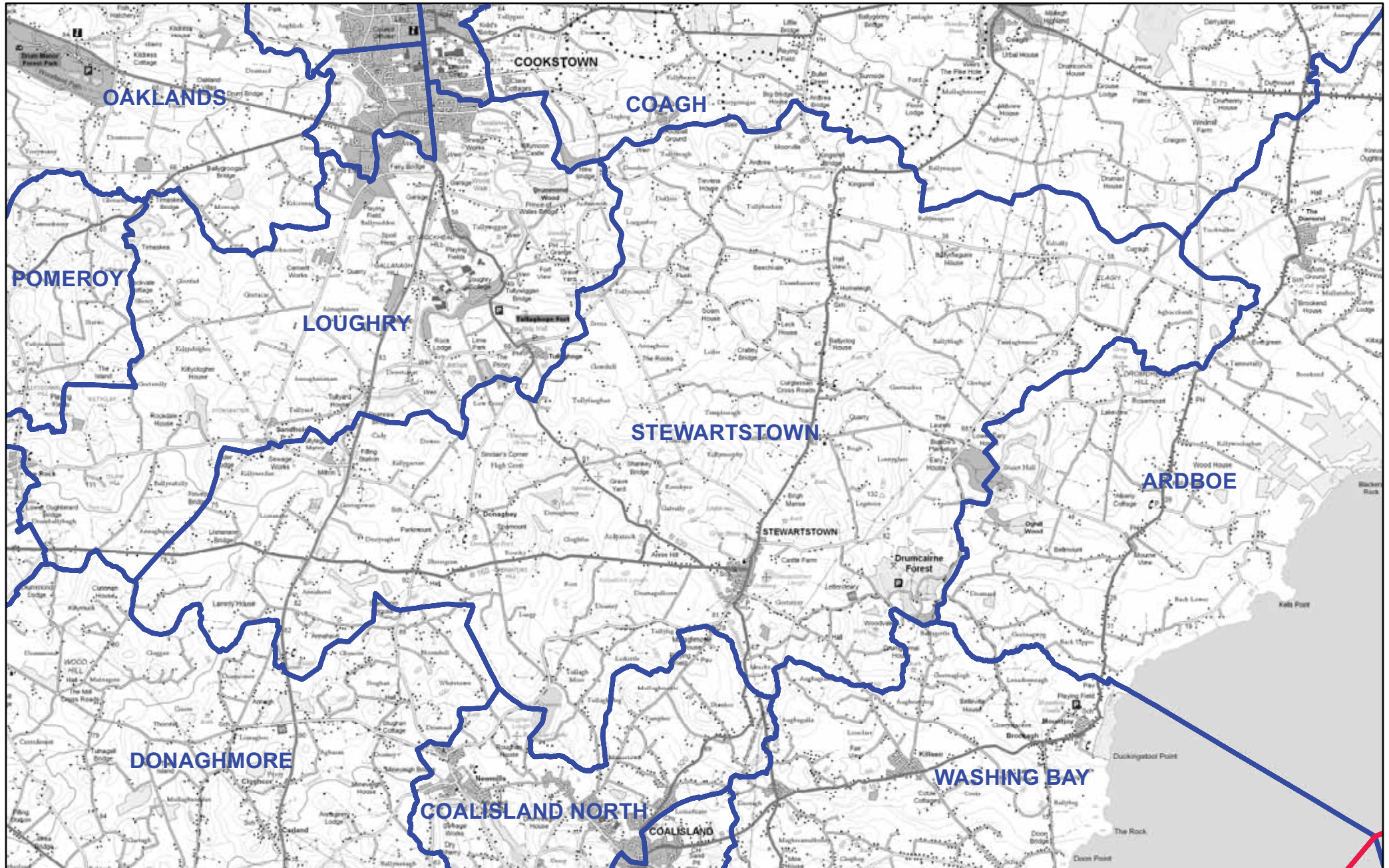


Produce by LAND & PROPERTY SERVICES
 Colby House, Stranmillis Court, MALONE LOWER, Belfast, BT9 5BJ.
 Website: www.lpsni.gov.uk

Except as otherwise permitted under the Copyright, Design and
 Patents Act, 1988, this publication may only be reproduced, stored
 or transmitted in any form or by any means with the prior permission
 of Land & Property Services. Anyone wishing to reproduce Land &
 Property Services material, or use it as a basis for further
 publication, must obtain a license from our copyright branch.
 Ordnance Survey for Northern Ireland's Land & Property Services
 and their logos are the property of the Department of Finance and
 Personnel.

© Crown Copyright and Database Right 2012
 Permit No. 12087

MID ULSTER - STEWARTSTOWN



— Ward Boundaries
— Local Government Boundary
 Scale 1:50,000

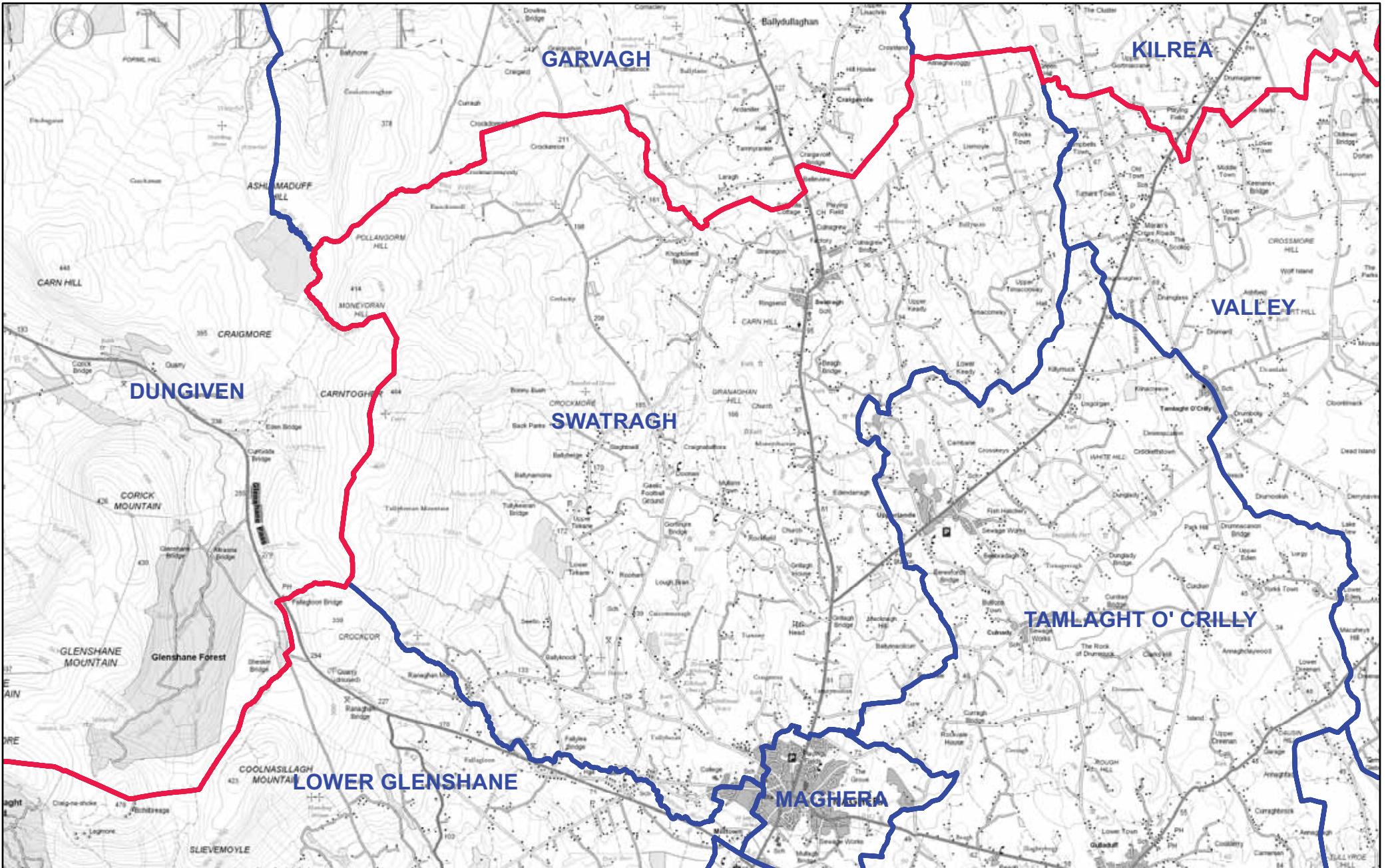


Produce by LAND & PROPERTY SERVICES
 Colby House, Stranmillis Court, MALONE LOWER, Belfast, BT9 5BJ.
 Website: www.lpsni.gov.uk

Except as otherwise permitted under the Copyright, Design and
 Patents Act, 1988, this publication may only be reproduced, stored
 or transmitted in any form or by any means with the prior permission
 of Land & Property Services. Anyone wishing to reproduce Land &
 Property Services material, or use it as a basis for further
 publication, must obtain a license from our copyright branch.
 Ordnance Survey for Northern Ireland's Land & Property Services
 and their logos are the property of the Department of Finance and
 Personnel.

© Crown Copyright and Database Right 2012
 Permit No. 12087

MID ULSTER - SWATRAGH



Ward Boundaries

Local Government Boundary

Scale 1:50,000



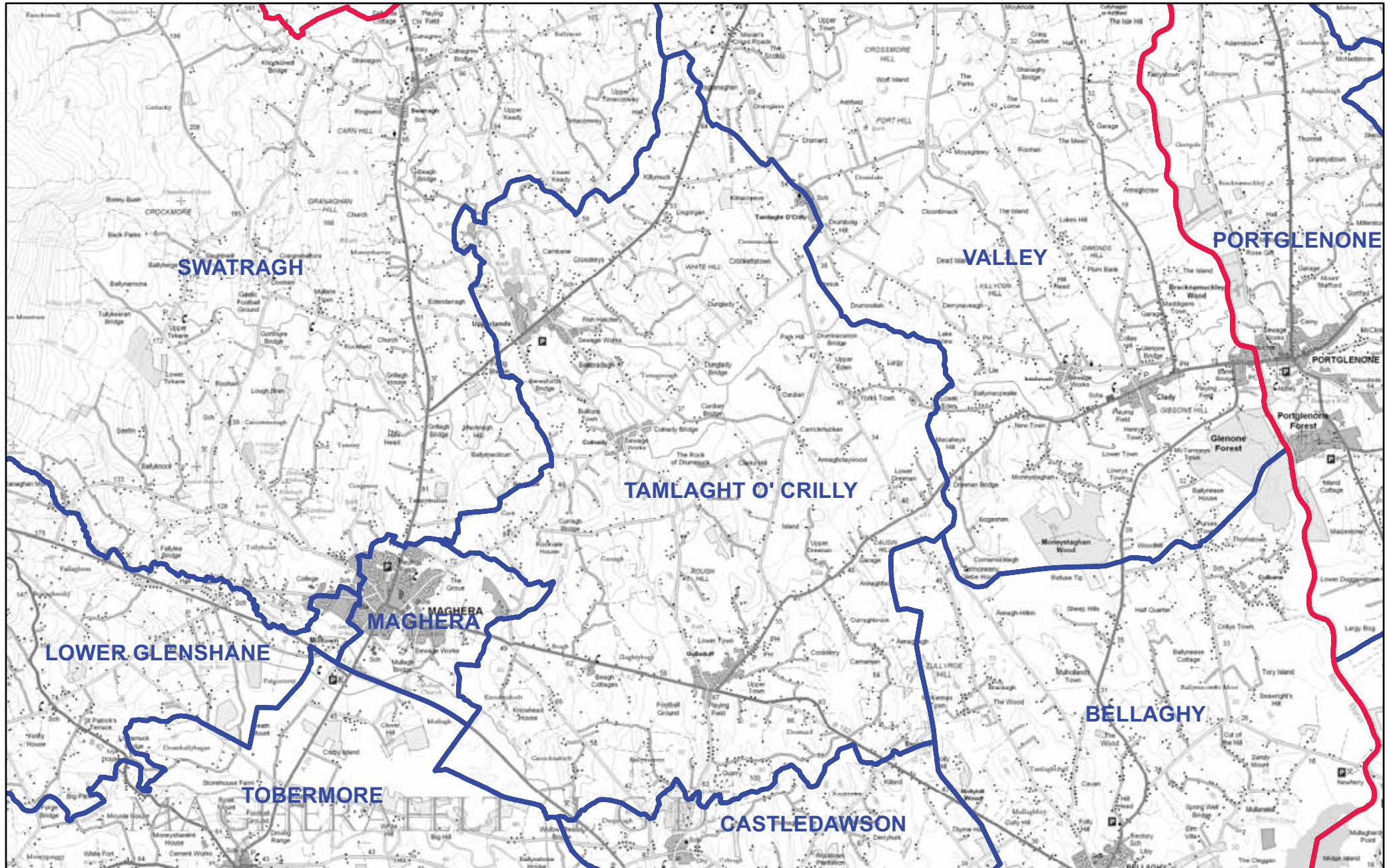
Except as otherwise permitted under the Copyright, Design and Patents Act, 1988, this publication may only be reproduced, stored or transmitted in any form or by any means with the prior permission of Land & Property Services. Anyone wishing to reproduce Land & Property Services material, or use it as a basis for further publication, must obtain a licence from our copyright branch.

Ordnance Survey for Northern Ireland® Land & Property Services and their logos are the property of the Department of Finance and Personal.

Produce by LAND & PROPERTY SERVICES
Colby House, Stranmillis Court, MALONE LOWER, Belfast, BT9 5BJ.
Website: www.lpsni.gov.uk

© Crown Copyright and Database Right 2012
Permit No. 12087

MID ULSTER - TAMLAGHT O' CRILLY



- Ward Boundaries
- Local Government Boundary
- Scale 1:50,000

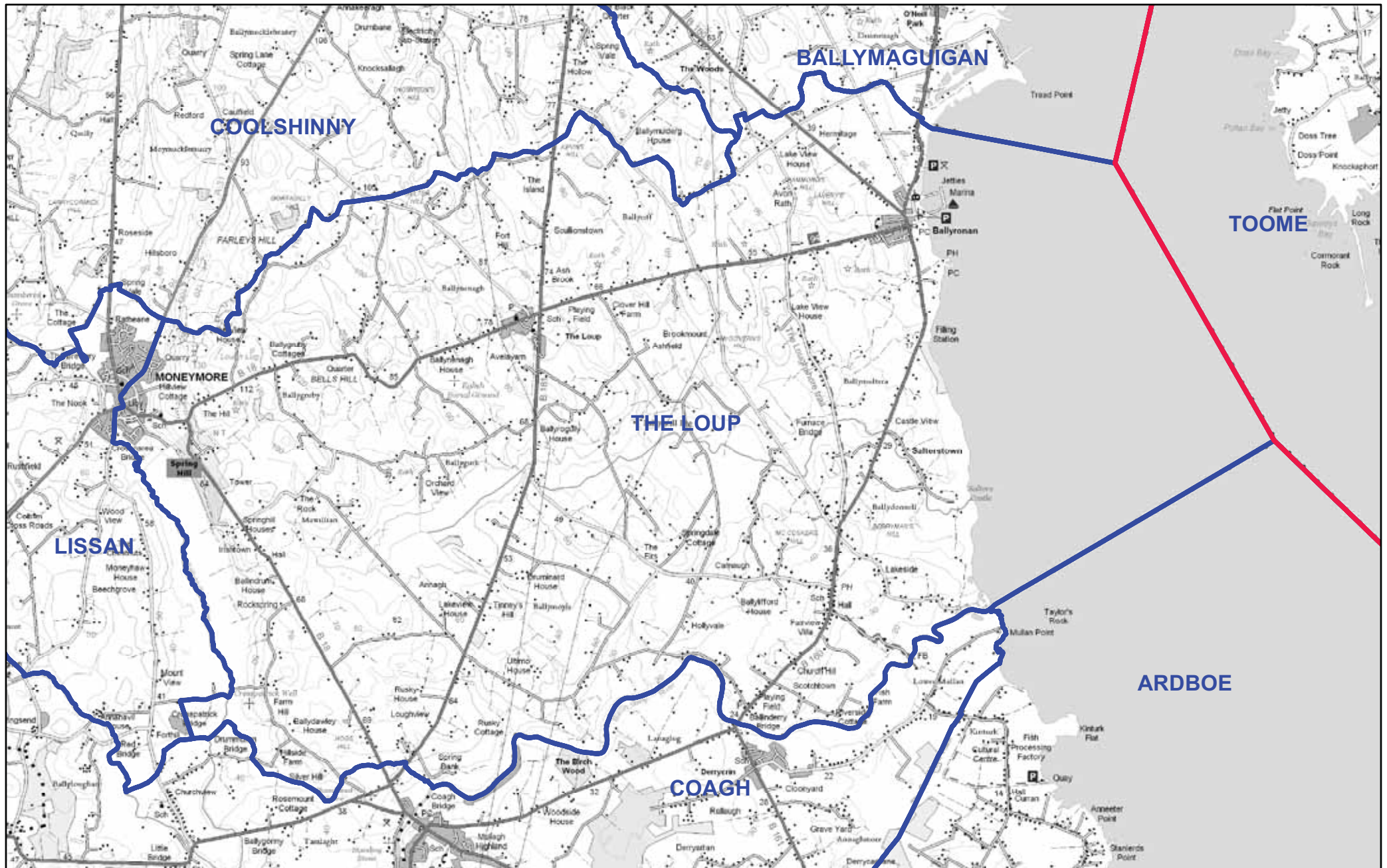


Except as otherwise permitted under the Copyright, Design and Patents Act, 1988, this publication may only be reproduced, stored or transmitted in any form or by any means with the prior permission of Land & Property Services. Anyone wishing to reproduce Land & Property Services material, or use it as a basis for further publication, must obtain a licence from our copyright branch. Ordnance Survey for Northern Ireland's Land & Property Services and their logos are the property of the Department of Finance and Personnel.

Produce by LAND & PROPERTY SERVICES
Colby House, Stranmillis Court, MALONE LOWER, Belfast, BT9 5BJ.
Website: www.lpsni.gov.uk

© Crown Copyright and Database Right 2012
Permit No. 12087

MID ULSTER - THE LOUP



— Ward Boundaries
— Local Government Boundary
 Scale 1:40,000

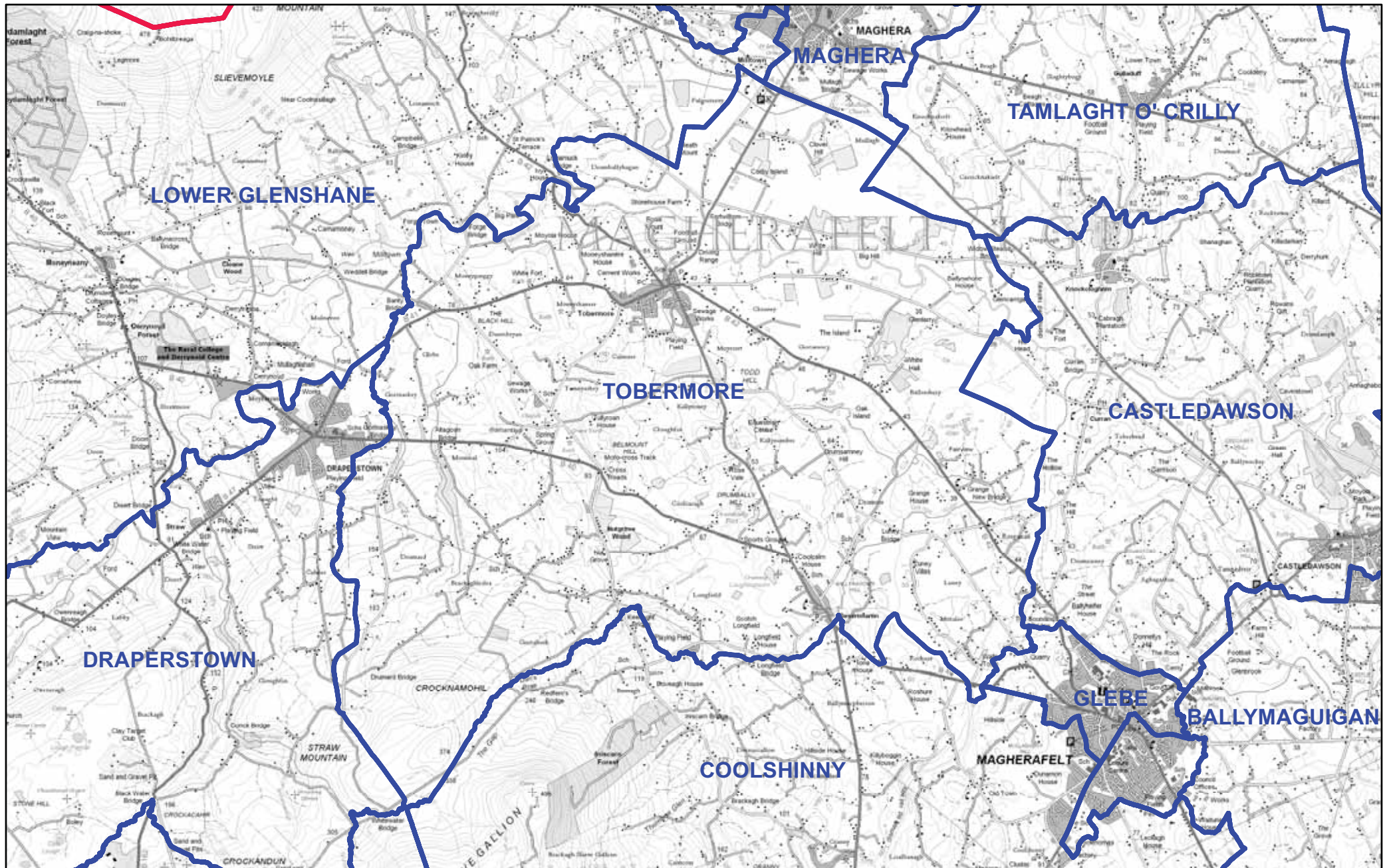




Produce by LAND & PROPERTY SERVICES
 Colby House, Stranmillis Court, MALONE LOWER, Belfast, BT9 5BJ.
 Website: www.lpsni.gov.uk

Except as otherwise permitted under the Copyright, Design and Patents Act, 1988, this publication may only be reproduced, stored or transmitted in any form or by any means with the prior permission of Land & Property Services. Anyone wishing to reproduce Land & Property Services material, or use it as a basis for further publication, must obtain a license from our copyright branch. Ordnance Survey for Northern Ireland's Land & Property Services and their logos are the property of the Department of Finance and Personnel.

© Crown Copyright and Database Right 2012
 Permit No. 12087

MID ULSTER - TOBERMORE



 Ward Boundaries
 Local Government Boundary
 Scale 1:50,000

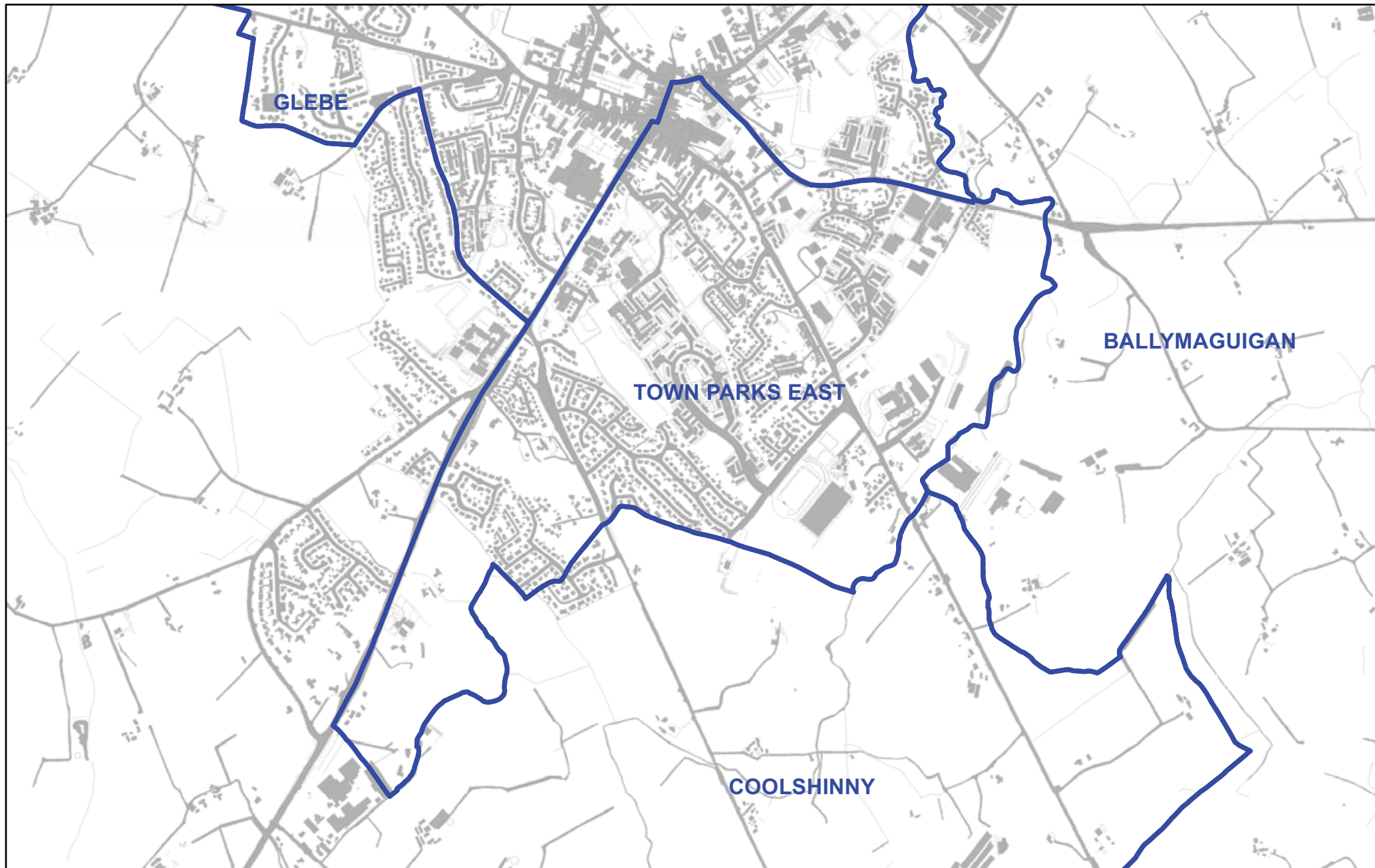


Except as otherwise permitted under the Copyright, Design and Patents Act, 1988, this publication may only be reproduced, stored or transmitted in any form or by any means with the prior permission of Land & Property Services. Anyone wishing to reproduce Land & Property Services material, or use it as a basis for further publication, must obtain a license from our copyright branch. Ordnance Survey for Northern Ireland's Land & Property Services and their logos are the property of the Department of Finance and Personnel.

Produce by LAND & PROPERTY SERVICES
 Colby House, Stranmillis Court, MALONE LOWER, Belfast, BT9 5BJ.
 Website: www.lpsni.gov.uk

© Crown Copyright and Database Right 2012
 Permit No. 12087

MID ULSTER - TOWN PARKS EAST



— Ward Boundaries
— Local Government Boundary
 Scale 1:10,000

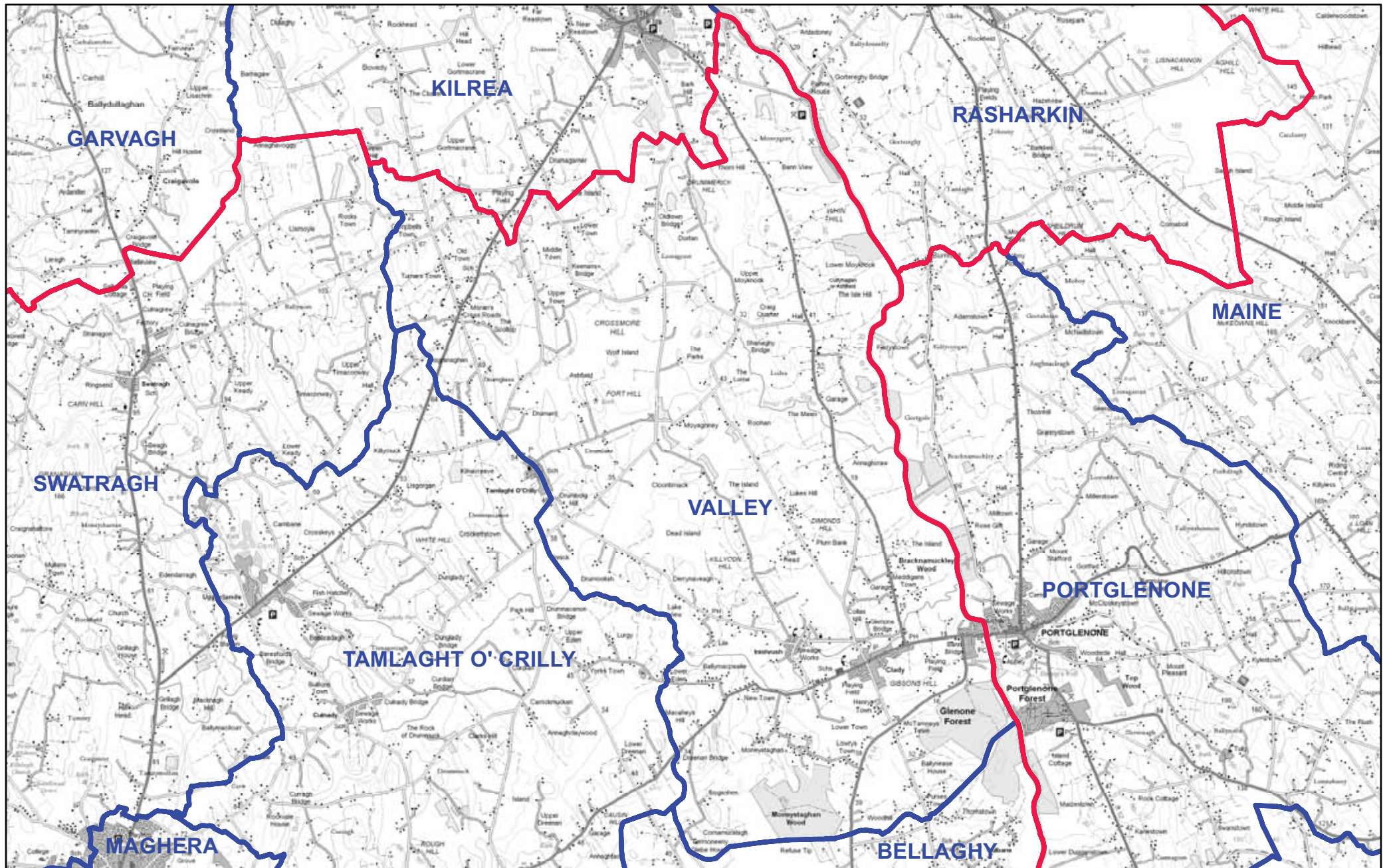


Produce by LAND & PROPERTY SERVICES
 Colby House, Stranmillis Court, MALONE LOWER, Belfast, BT9 5BJ.
 Website: www.lpsni.gov.uk

Except as otherwise permitted under the Copyright, Design and
 Patents Act, 1988, this publication may only be reproduced, stored
 or transmitted in any form or by any means with the prior permission
 of Land & Property Services. Anyone wishing to reproduce Land &
 Property Services material, or use it as a basis for further
 publication, must obtain a licence from our copyright branch.
 Ordnance Survey for Northern Ireland's Land & Property Services
 and their logos are the property of the Department of Finance and
 Personnel.

© Crown Copyright and Database Right 2012
 Permit No. 12087

MID ULSTER - VALLEY



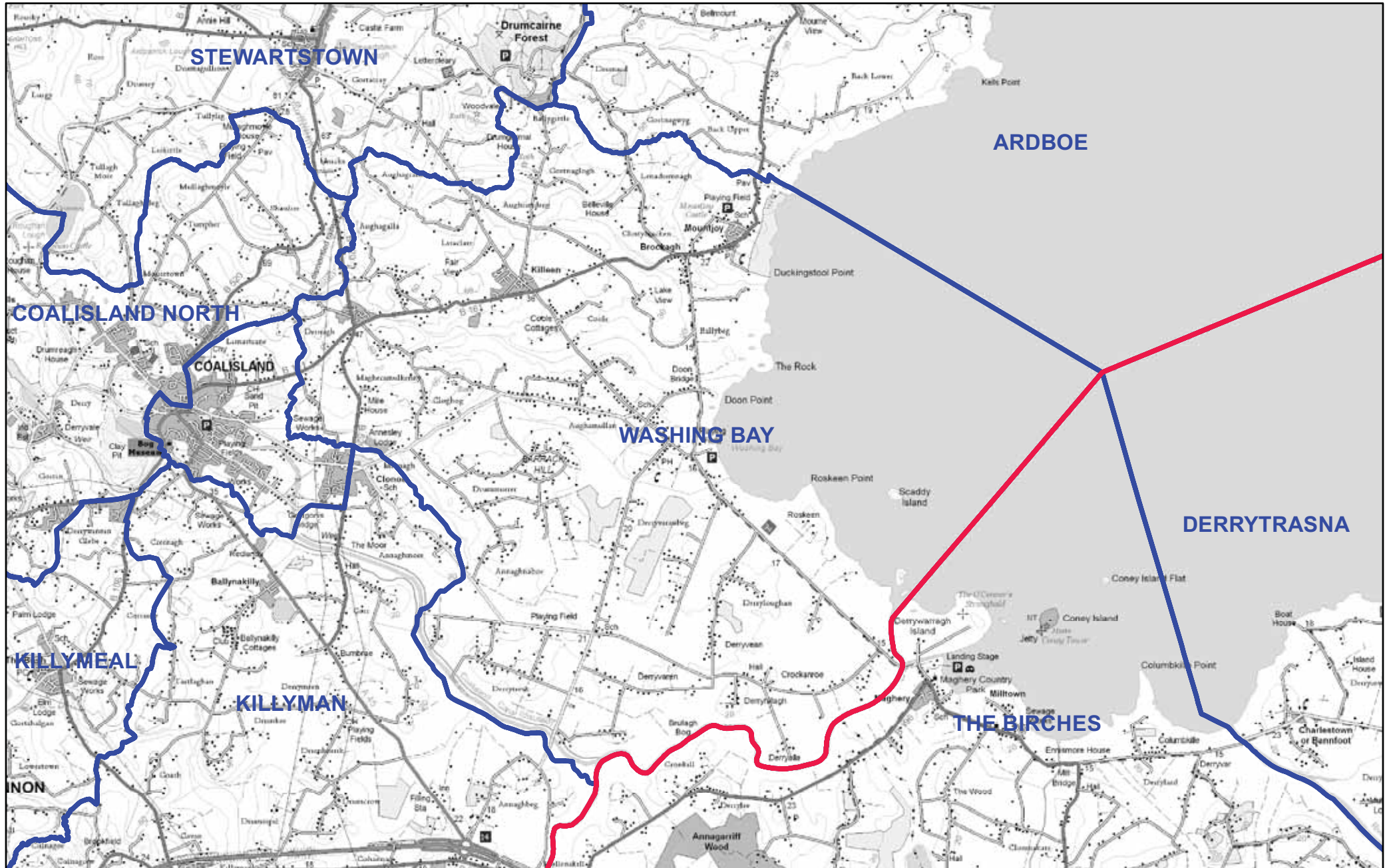
— Ward Boundaries
— Local Government Boundary
 Scale 1:50,000





Produce by LAND & PROPERTY SERVICES
 Colby House, Stranmillis Court, MALONE LOWER, Belfast, BT9 5BJ.
 Website: www.lpsni.gov.uk

Except as otherwise permitted under the Copyright, Design and
 Patents Act, 1988, this publication may only be reproduced, stored
 or transmitted in any form or by any means with the prior permission
 of Land & Property Services. Anyone wishing to reproduce Land &
 Property Services material, or use it as a basis for further
 publication, must obtain a license from our copyright branch.
 Ordnance Survey for Northern Ireland's Land & Property Services
 and their logos are the property of the Department of Finance and
 Personnel.
 © Crown Copyright and Database Right 2012
 Permit No. 12087

MID ULSTER - WASHING BAY



 Ward Boundaries
 Local Government Boundary
 Scale 1:40,000



Produce by LAND & PROPERTY SERVICES
 Colby House, Stranmillis Court, MALONE LOWER, Belfast, BT9 5BJ.
 Website: www.lpsni.gov.uk

Except as otherwise permitted under the Copyright, Design and Patents Act, 1988, this publication may only be reproduced, stored or transmitted in any form or by any means with the prior permission of Land & Property Services. Anyone wishing to reproduce Land & Property Services material, or use it as a basis for further publication, must obtain a license from our copyright branch. Ordnance Survey for Northern Ireland's Land & Property Services and their logos are the property of the Department of Finance and Personnel.
 © Crown Copyright and Database Right 2012
 Permit No. 12087