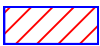


Legend



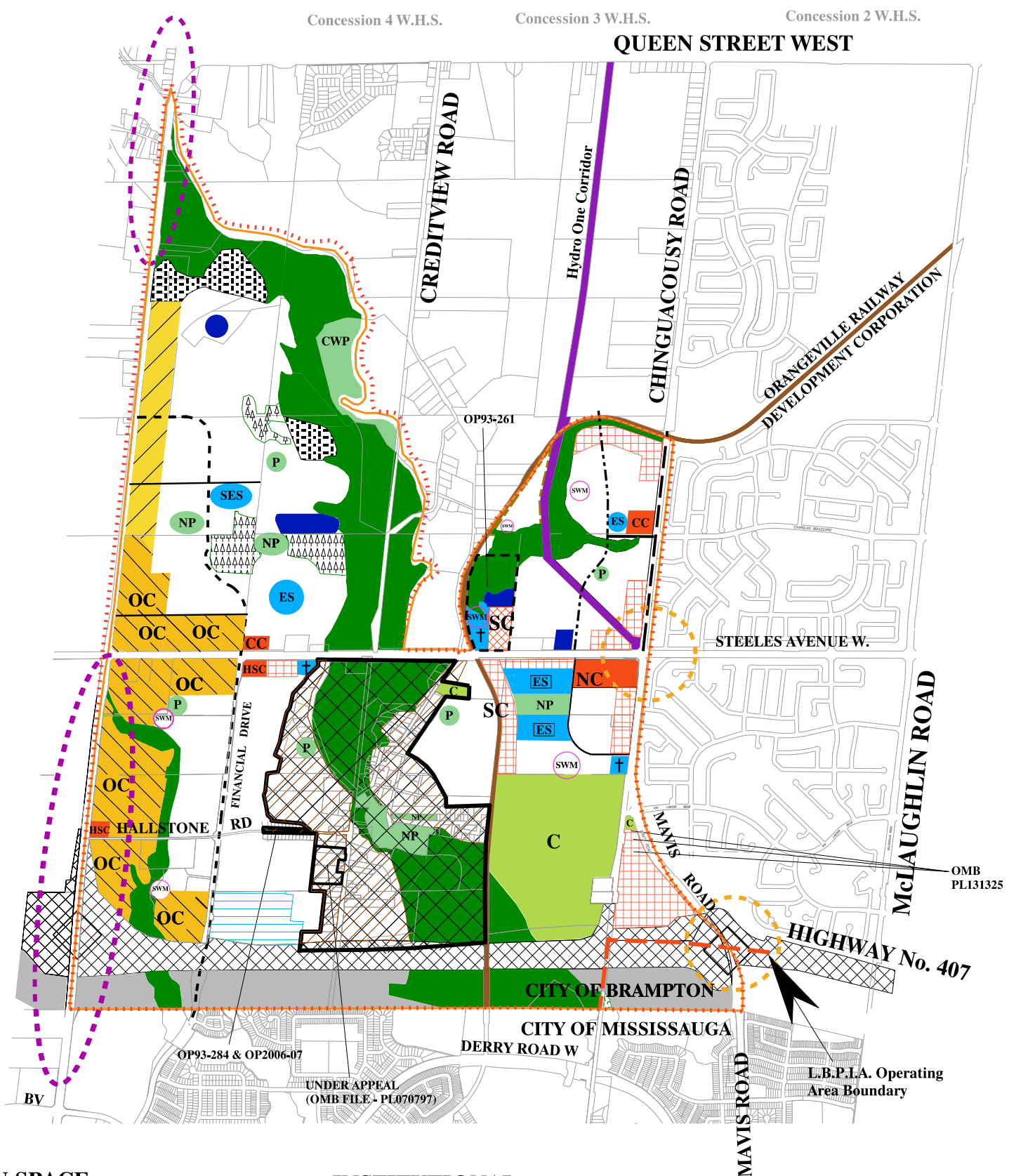
LANDS COVERED BY THIS CHAPTER OF THE BRAM WEST SECONDARY PLAN



**BRAMPTON**  
Flower City  
brampton.ca  
PLANNING AND INFRASTRUCTURE SERVICES



SECONDARY PLAN 40 BRAM WEST CHAPTER INDEX



- OPEN SPACE:**
- CWP** City Wide Park
  - NP** Neighbourhood Park
  - P** Parkette
  - C** Cemetery
  - Woodlot**
  - Wetland**
  - SWM** SWM Facility (Quantity)
- UTILITIES AND INFRASTRUCTURE :**
- Parkway Belt**
  - TransCanada Gas Pipeline**
  - Hydro One Corridor**
  - Orangeville Railway Development Corporation**

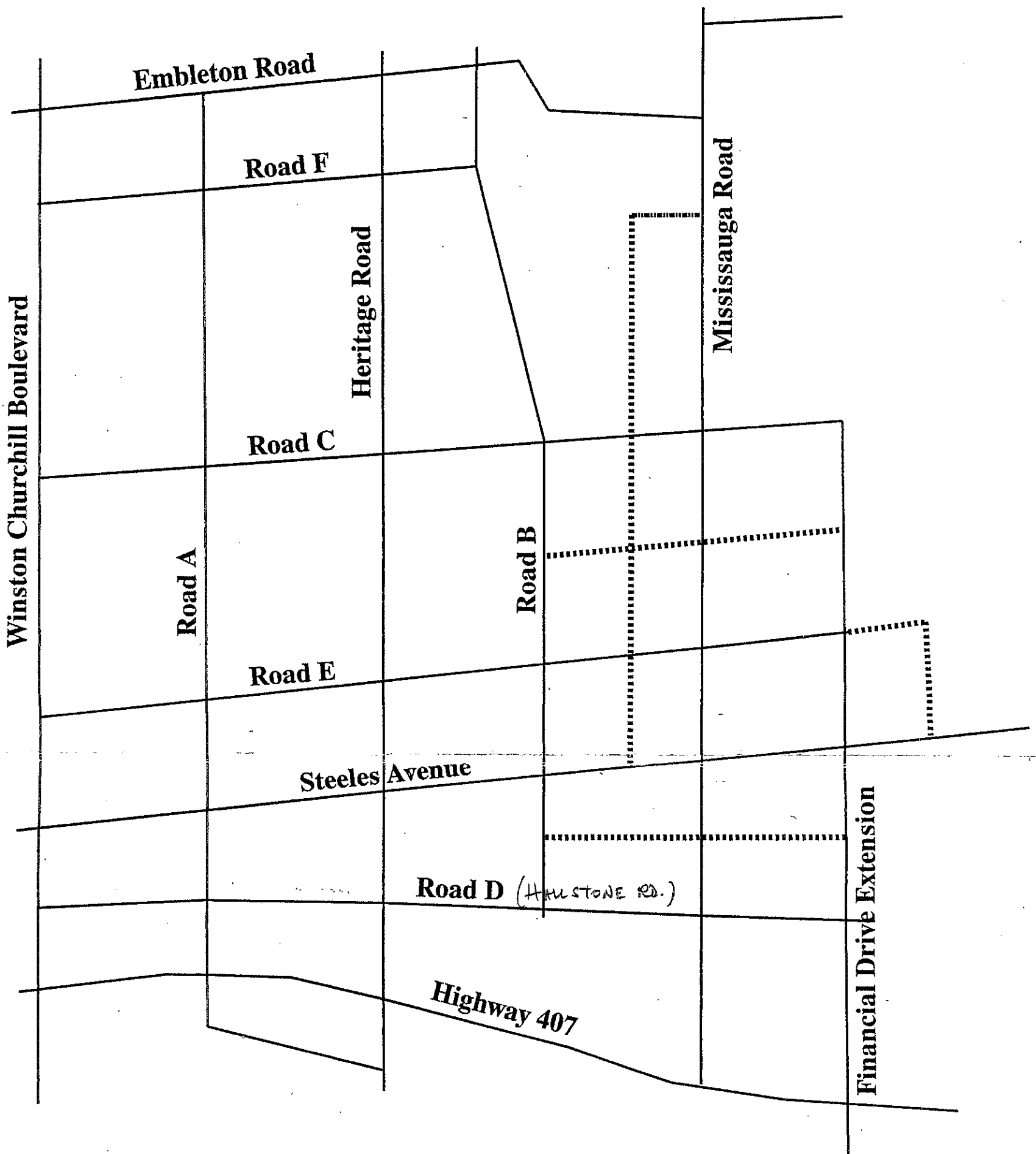
- INSTITUTIONAL:**
- SS** Secondary School
  - SES** Senior Elementary School
  - ES** Elementary School
  - +** Place Of Worship (Reserve)
- ROAD NETWORK:**
- Highway No. 407**
  - Major Arterial (45-50 metres)**
  - Minor Arterial (36 metres)**
  - Major Collector Roads (26-30 metres)**
  - Minor Collector Roads (23-26 metres)**
  - Interchange**
  - Local Access**
  - Primary Gateway**
  - Secondary Gateway**
  - Secondary Plan Area Boundary**
  - 40(c) Plan Area Boundary**

- EMPLOYMENT:**
- Prestige Industrial**
  - HSC** Hwy & Service Commercial
  - NC** Neighbourhood Commercial
  - SC** Service Commercial
  - CC** Convenience Commercial
  - Specialty Office & Service Commercial**
  - Office Centre**
- RESIDENTIAL:**
- "Upscale Executive Housing Special Policy Area"**
  - Executive Residential**
  - Low / Medium Density**
  - Medium Density**
  - Village Residential**
  - Cluster / High Density**
  - Churchville Heritage Conservation District**



## SCHEDULE SP40(a) BRAM WEST SECONDARY PLAN CHAPTER 40(c)






**Legend:**

..... **Local Roads**

## Local Roads Conceptual Layout

**APPENDIX A OP93-70  
TO BRAMWEST SECONDARY PLAN**



**CITY OF BRAMPTON**  
Planning and Development

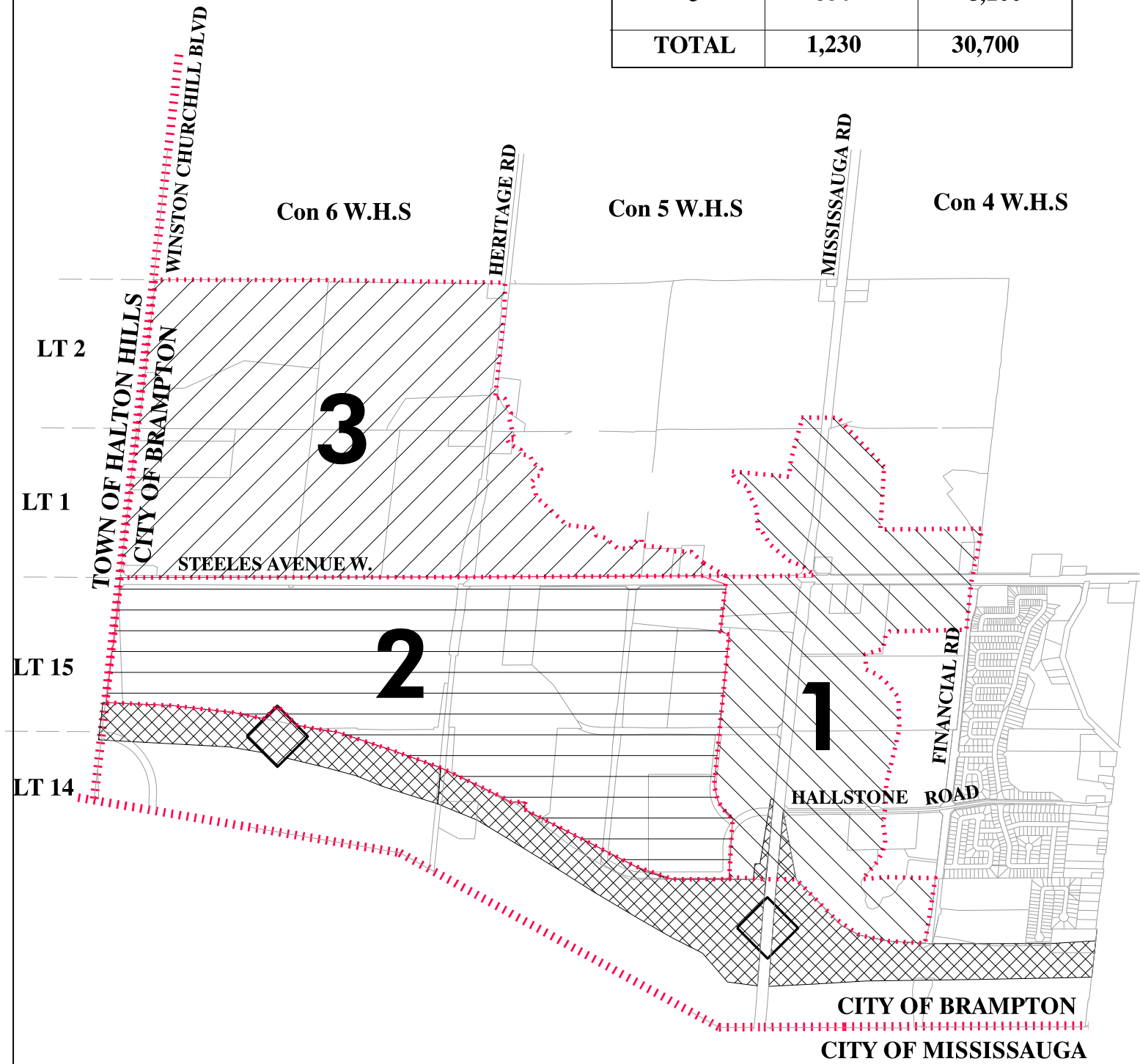
Date: 1997 07 08

Drawn by:

File no. fig20.dgn

Map no.

| Employment Area | Gross Area (Acres) | Employment Targets |
|-----------------|--------------------|--------------------|
| 1               | 250                | 14,600             |
| 2               | 450                | 8,000              |
| 3               | 530                | 8,100              |
| TOTAL           | 1,230              | 30,700             |



LEGEND

- 2

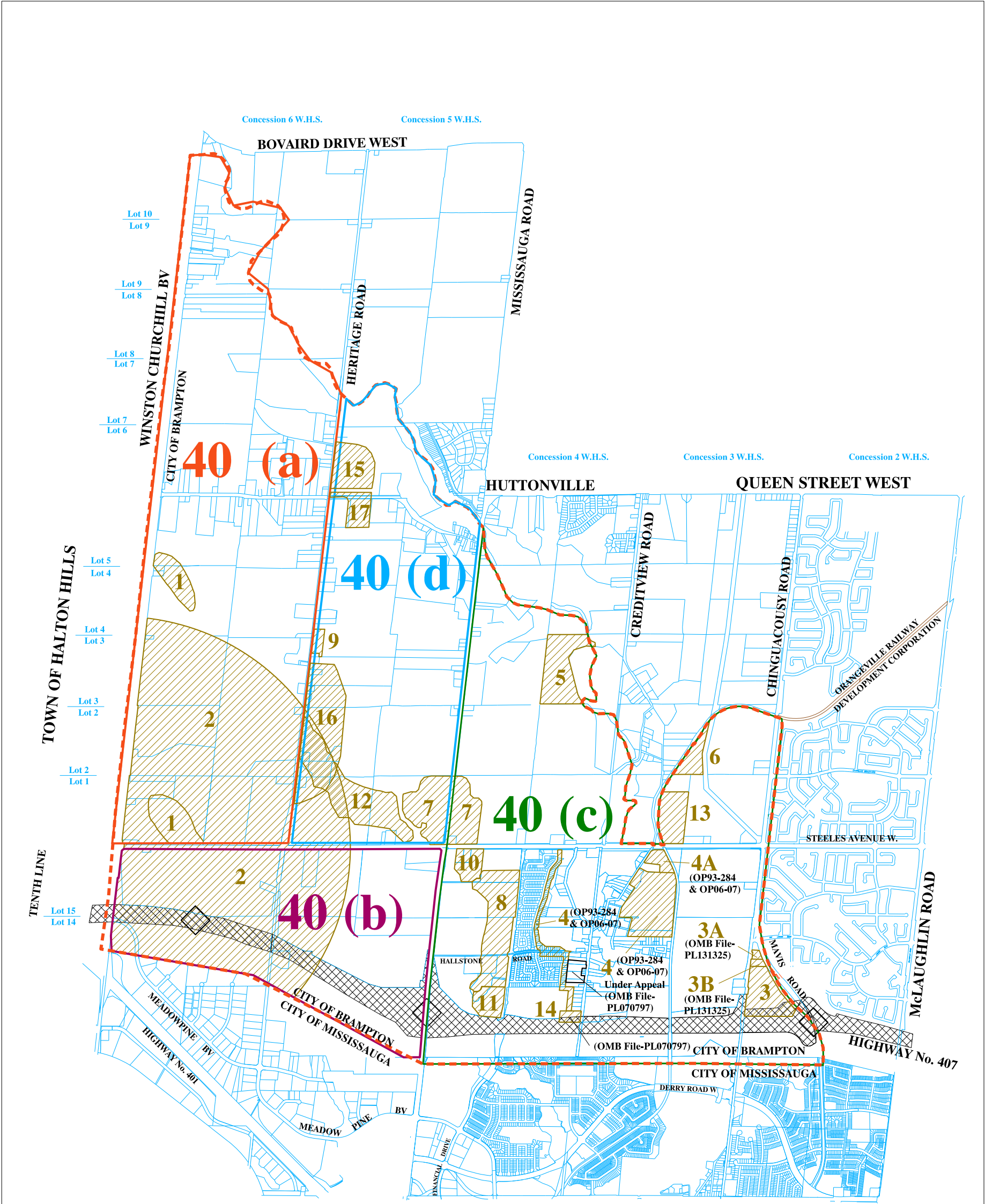
Employment Target Area
- Highway 407
- City Boundary
- Interchange



EMPLOYMENT TARGETS FOR EMPLOYMENT AREAS  
BRAM WEST SECONDARY PLAN



CITY OF BRAMPTON  
Planning, Design and Development



SPECIAL POLICY AREAS

- Highway No. 407
- Interchange
- Bram West Secondary Plan Area Boundary
- Special Policy Area

